U.S. Department of Justice
Federal Bureau of Investigation

Marin County Free Library
OCT 27 1997
Property of U.S. Government
Depository 44D
722
Ship 97-0067-5

Crime in the United States

1996

Uniform Crime Reports

Release Date, Sunday, September 28, 1997

12/97
CIVIC CENTER
3 1111 01741 3335

UNIFORM CRIME REPORTS

for the United States

1996

SUMMARY

REFERENCE
LIBRARY USE ONLY

CRIME INDEX

CRIMES CLEARED

PERSONS ARRESTED

TOPICAL STUDY

LAW ENFORCEMENT PERSONNEL

APPENDICES

PRINTED ANNUALLY

Federal Bureau of Investigation
U.S. Department of Justice
Washington, D.C. 20535

ADVISORY:

Committee on Uniform Crime Records
International Association of Chiefs of Police;
Committee on Uniform Crime Reporting
National Sheriffs' Association;
Criminal Justice Information Services Advisory Policy Board

For sale by the U.S. Government Printing Office
Superintendent of Documents, Mail Stop: SSOP, Washington, DC 20402-9328
ISBN 0-16-049217-3

PREFACE

Each year *Crime in the United States* presents crime statistics for the Nation as a whole, as well as for regions, states, counties, cities, towns, and college and university campuses. These data are compiled from monthly law enforcement reports or individual crime incident records transmitted directly to the FBI or to centralized state agencies that then report to the FBI. The primary objective of the Uniform Crime Reporting (UCR) Program is to provide a reliable set of criminal justice statistics for law enforcement administration, operation, and management.

UCR crime statistics permit studies among neighboring jurisdictions and among those with similar populations and other common characteristics. In addition, a study of the nature and movement of crime over time allows researchers to theorize about the causes underlying changes and fluctuations and to hypothesize about possible effects on families and communities. A study of the crime data for a specific geographic locale enables researchers to assess the influence of crime on a particular district. For these reasons, UCR data are used not only by criminal justice agencies but by university researchers, sociologists, criminologists, community development organizations, tourism agencies, media, and many others. Each year the Uniform Crime Reporting Program strives to compile and present the facts and the many facets of crime in the United States in ways that will assist all students of crime data.

This current edition includes for the first time a presentation of the reported data on those Index crimes which are motivated by bias against individuals based upon race, religion, sexual orientation, or ethnicity. The hate crime data are extracts of those to be reported in the annual publication, *Hate Crime Statistics*. Produced since 1992, they provide an important additional perspective on the Nation's crime experience and are a positive addition to the historical crime report.

As the 21st century approaches, the Uniform Crime Reporting Program shares with state and local law enforcement an ever-increasing commitment to implement fully the National Incident-Based Reporting System (NIBRS). The foundation of the national system will be the thousands of automated records-management systems that are being developed within individual agencies across the Nation. Within the next few years, *information* may prove to be law enforcement's most important weapon. Many progressive computerized systems have the capacity not only to compile crime statistics but to link all associated criminal justice information systems. Good automated systems generate data that benefit officers in patrol cars as much as detectives and prosecutors. They also produce the statistical reports required for NIBRS.

The UCR staff continues to support and encourage law enforcement's efforts to develop computerized data collection systems through research, training, and technical assistance. Recently, Austin, Texas, became the first city with over 500,000 population to institute NIBRS reporting as part of a comprehensive, incident-based, automated records-management system. As more and more agencies, large and small, become part of NIBRS, the FBI will be able to offer more comprehensive national and regional crime statistics for use in law enforcement decisionmaking at all levels of government.

The Uniform Crime Reporting Program staff, now fully established in Clarksburg, West Virginia, is looking to the future with optimism and a commitment to maintain the high standards that have characterized the Program from its inception.

CRIME FACTORS

Each year when *Crime in the United States* is published, many entities—news media, tourism agencies, and other groups with an interest in crime in our Nation—use reported Crime Index figures to compile rankings of cities and counties. These rankings lead to simplistic and/or incomplete analyses which often create misleading perceptions adversely affecting cities and counties, along with their residents. Assessing criminality and law enforcement's response from jurisdiction to jurisdiction must encompass many elements, some of which, while having significant impact, are not readily measurable nor applicable pervasively among all locales. Geographic and demographic factors specific to each jurisdiction must be considered and applied if crime assessment is to approach completeness and accuracy. There are several sources of information which may assist the responsible researcher. The U.S. Bureau of the Census data, for example, can be utilized to better understand the makeup of a locale's population. The transience of the population, its racial and ethnic makeup, its composition by age and gender, education levels, and prevalent family structures are all key factors in assessing and comprehending the crime issue.

Local chambers of commerce, planning offices, or similar entities provide information regarding the economic and cultural makeup of cities and counties. Understanding a jurisdiction's industrial/economic base, its dependence upon neighboring jurisdictions, its transportation system, its economic dependence on nonresidents (such as tourists and convention attendees), its proximity to military installations, etc., all contribute to accurately gauging and interpreting the crime known to and reported by law enforcement.

The strength (personnel and other resources) and the aggressiveness of a jurisdiction's law enforcement agency are also key factors. While information pertaining to the number of sworn and civilian law enforcement employees can be found in this publication, assessment of the law enforcement emphases is, of course, much more difficult. For example, one city may report more crime than a comparable one, not because there is more crime, but rather because its law enforcement agency through proactive efforts identifies more offenses. Attitudes of the citizens toward crime and their crime reporting practices, especially concerning more minor offenses, have an impact on the volume of crimes known to police.

It is incumbent upon all data users to become as well educated as possible about how to categorize and quantify the nature and extent of crime in the United States and in any of the over 16,000 jurisdictions represented by law enforcement contributors to this Program. Valid assessments are possible only with careful study and analysis of the various unique conditions affecting each local law enforcement jurisdiction.

Historically, the causes and origins of crime have been the subjects of investigation by varied disciplines. Some factors which are known to affect the volume and type of crime occurring from place to place are:

- Population density and degree of urbanization.
- Variations in composition of the population, particularly youth concentration.
- Stability of population with respect to residents' mobility, commuting patterns, and transient factors.
- Modes of transportation and highway system.
- Economic conditions, including median income, poverty level, and job availability.
- Cultural factors and educational, recreational, and religious characteristics.
- Family conditions with respect to divorce and family cohesiveness.
- Climate.
- Effective strength of law enforcement agencies.
- Administrative and investigative emphases of law enforcement.
- Policies of other components of the criminal justice system (i.e., prosecutorial, judicial, correctional, and probational).
- Citizens' attitudes toward crime.
- Crime reporting practices of the citizenry.

The Uniform Crime Reports give a nationwide view of crime based on statistics contributed by state and local law enforcement agencies. Population size is the only correlate of crime utilized in this publication. While the other factors listed above are of equal concern, no attempt is made to relate them to the data presented. *The reader is, therefore, cautioned against comparing statistical data of individual reporting units from cities, counties, metropolitan areas, states, or colleges and universities solely on the basis of their population coverage or student enrollment.*

Data users are cautioned against comparisons of crime trends presented in this report and those estimated by the National Crime Victimization Survey (NCVS), administered by the Bureau of Justice Statistics. Because of differences in methodology and crime coverage, the two programs examine the Nation's crime problem from somewhat different perspectives, and their results are not strictly comparable. The definitional and procedural differences can account for many of the apparent discrepancies in results from the two programs.

CONTENTS

	Page
Section I — Summary of the Uniform Crime Reporting Program	**1**
Section II — Crime Index Offenses Reported	**5**
Narrative comments:	
Crime Index Total	5
Violent Crime:	10
Murder and nonnegligent manslaughter	13
Forcible rape	23
Robbery	26
Aggravated assault	31
Property Crime:	35
Burglary	38
Larceny–theft	43
Motor vehicle theft	49
Arson	53
Hate Crime	57
Crime Index Tabulations	61
Charts:	
Crime clock, 1996	4
Crime Index total, 1992-1996	7
Crime Index offenses, percent distribution, 1996	8
Regional violent and property crime rates, 1996	9
Violent crime, 1992-1996	12
Murder, 1992-1996	15
Forcible rape, 1992-1996	25
Robbery, 1992-1996	28
Robbery analysis, 1992-1996	30
Aggravated assault, 1992-1996	33
Property crime, 1992-1996	37
Burglary, 1992-1996	40
Burglary analysis, 1992-1996	41
Larceny–theft, 1992-1996	45
Larceny analysis, 1992-1996	46
Larceny analysis, 1996	47
Motor vehicle theft, 1992-1996	51
Bias motivation, 1996	59
Tables:	
Crime Index total by month, percent of annual total, 1992-1996	6
Violent crime total by month, percent of annual total, 1992-1996	11
Murder:	
By month, percent of annual total, 1992-1996	14
Victims by race and sex, 1996	14
Age, sex, and race of victims, 1996	16
Age, sex, and race of offenders, 1996	16
Victim/offender relationship by age, 1996	17
Victim/offender relationship by race and sex, 1996	17
Types of weapons used, 1996	18
Victims, types of weapons used, 1992-1996	18
Victims, types of weapons used, 1996	18

Tables — Continued

	Page
Circumstances by relationship, 1996	19
Circumstances by weapon, 1996	20
Circumstances, 1992-1996	21
Circumstances by victim sex, 1996	21
Justifiable homicide by weapon, 1992-1996:	
Law enforcement	22
Private citizen	22
Forcible rape, by month, percent of annual total, 1992-1996	24
Robbery:	
By month, percent of annual total, 1992-1996	27
Percent distribution, region, 1996	27
Percent distribution, population group, 1996	29
Types of weapons used, 1996	29
Aggravated assault:	
By month, percent of annual total, 1992-1996	32
Types of weapons used, 1996	32
Property crime total by month, percent of annual total, 1992-1996	36
Burglary, by month, percent of annual total, 1992-1996	39
Larceny–theft:	
By month, percent of annual total, 1992-1996	44
Percent distribution, region, 1996	44
Motor vehicle theft:	
By month, percent of annual total, 1992-1996	50
Percent distribution, region, 1996	50
Arson, 1996:	
Rate, population group	54
Type of property	54
Structures not in use	55
Monetary value of property damaged	55
Offenses cleared by arrest	55
Offenses cleared by arrest of persons under 18 years of age	55
Hate Crime, 1996:	
Number of offenses	58
Agency hate crime, state	60
Index of crime:	
United States, 1977-1996	62
United States, 1996	63
Regional offense and population distribution, 1996	63
Region, geographic division, and state, 1995-1996	64
State, 1996	72
Metropolitan Statistical Areas, 1996	84
Offense analysis, United States, 1992-1996	111
Number of offenses known to the police, 1996:	
Cities and towns 10,000 and over in population	112
Universities and colleges	157
Suburban counties	166
Rural counties 25,000 and over in population	179
Crime trends, offenses known to the police, 1995-1996:	
Population group	187
Suburban and nonsuburban cities, population group	189
Suburban and nonsuburban counties, population group	190
Offense breakdown, population group	191

Page

Crime rates, offenses known to the police, 1996:
Population group 193
Suburban and nonsuburban cities, population group 195
Suburban and nonsuburban counties, population group 196
Offense breakdown, population group 197
Murder, state, types of weapons, 1996 199
Robbery, state, types of weapons, 1996 200
Aggravated assault, state, types of weapons, 1996 201
Offense analysis, 1996, and percent change from 1995 202
Type and value of property stolen and recovered, 1996 202

Section III — Crime Index Offenses Cleared 203
Narrative comments 203
Chart:
Crimes cleared by arrest, 1996 204
Tables:
Offenses known and percent cleared by arrest, 1996:
Population group 205
Geographic region and division 207
Offense breakdown, population group 209
Offenses cleared by arrest of persons under 18 years of age, 1996 211

Section IV — Persons Arrested 213
Narrative comments 213
Tables:
Arrests for drug abuse violations, 1996 213
Total estimated arrests, United States, 1996 214
Arrests, number and rate, 1996:
Region 215
Population group 216
Total arrest trends:
1987-1996 218
Sex, 1987-1996 219
1992-1996 220
Sex, 1992-1996 221
1995-1996 222
Sex, 1995-1996 223
Total arrests, 1996:
Distribution by age 224
Male arrests, distribution by age 226
Female arrests, distribution by age 228
Of persons under 15, 18, 21, and 25 years of age 230
Distribution by sex 231
Distribution by race 232
City arrest trends:
1995-1996 235
Sex, 1995-1996 236
City arrests, 1996:
Distribution by age 237
Of persons under 15, 18, 21, and 25 years of age 239
Distribution by sex 240
Distribution by race 241

Page

Suburban county arrest trends:
1995-1996 244
Sex, 1995-1996 245
Suburban county arrests, 1996:
Distribution by age 246
Of persons under 15, 18, 21, and 25 years of age 248
Distribution by sex 249
Distribution by race 250
Rural county arrest trends:
1995-1996 253
Sex, 1995-1996 254
Rural county arrests, 1996:
Distribution by age 255
Of persons under 15, 18, 21, and 25 years of age 257
Distribution by sex 258
Distribution by race 259
Suburban area arrest trends:
1995-1996 262
Sex, 1995-1996 263
Suburban area arrests, 1996:
Distribution by age 264
Of persons under 15, 18, 21, and 25 years of age 266
Distribution by sex 267
Distribution by race 268
Police disposition of juvenile offenders taken into custody, 1996 271
Arrests by state, 1996 272

Section V — Drugs in America: 1980-1995 280
Narrative comments 280
Tables:
Percent changes in the estimated number of drug arrests by type, United States, 1995 over 1980, 1985, and 1990 280
Percent changes in estimated number of drug arrests by region, United States, 1995 over 1990 280
Percent distribution of total drug arrests by sale/manufacture and possession, United States, 1980, 1985, 1990, and 1995 280
Percent distribution of total drug arrests by race, United States, 1980, 1985, 1990, and 1995 282
Percent changes in the estimated number of heroin/cocaine and marijuana arrests by race, United States, 1995 over 1990 282
Charts:
Estimated drug arrests, United States, 1980-1995 281
Estimated heroin/cocaine arrests, United States, 1980-1995 281
Estimated marijuana arrests, United States, 1980-1995 281
Estimated synthetic drug arrests, United States, 1980-1995 281
Estimated other drug arrests, United States, 1980-1995 281
Estimated adult drug arrests, United States, 1980-1995 283
Estimated juvenile drug arrests, United States, 1980-1995 283

Section VI — Law Enforcement Personnel 285
Narrative comments 285
Tables:
Full-time law enforcement employees, October 31, 1996:
Employees, number and rate per 1,000 inhabitants, geographic region and division by population group 286

Page

Officers, number and rate per 1,000 inhabitants, geographic region and division by population group 287
Employees, range in rate per 1,000 inhabitants 288
Officers, range in rate per 1,000 inhabitants 289
Employees, percent male and female 290
Civilian employees, percent of total, population group 290
State law enforcement agencies 291
States 292
Cities 293
Universities and colleges 365
Suburban counties 371
Rural counties 376

Section VII — Appendices 388

Appendix I — Methodology 388

Appendix II — Offenses in Uniform Crime Reporting 395

Appendix III — Uniform Crime Reporting Area Definitions 396

Appendix IV — The Nation's Two Crime Measures 399

Appendix V — Directory of State Uniform Crime Reporting Programs 401

Appendix VI — National Uniform Crime Reporting Program Directory 407

Appendix VII — Uniform Crime Reporting Publications List 408

SECTION I

Summary of the Uniform Crime Reporting (UCR) Program

The Uniform Crime Reporting Program is a nationwide, cooperative statistical effort of over 16,000 city, county, and state law enforcement agencies voluntarily reporting data on crimes brought to their attention. During 1996, law enforcement agencies active in the UCR Program represented nearly 252 million United States inhabitants or 95 percent of the total population as established by the Bureau of the Census. The coverage amounted to 97 percent of the United States population in Metropolitan Statistical Areas (MSAs), 90 percent of the population in cities outside metropolitan areas, and 87 percent of the rural population.

Since 1930, the FBI has administered the Program and issued periodic assessments of the nature and type of crime in the Nation. While the Program's primary objective is to generate a reliable set of criminal statistics for use in law enforcement administration, operation, and management, its data have over the years become one of the country's leading social indicators. The American public looks to Uniform Crime Reports for information on fluctuations in the level of crime, while criminologists, sociologists, legislators, municipal planners, the media, and other students of criminal justice use the statistics for varied research and planning purposes.

Historical Background

The International Association of Chiefs of Police (IACP), recognizing a need for national crime statistics, formed the Committee on Uniform Crime Records in the 1920s to develop a system of uniform police statistics. Establishing offenses known to law enforcement as the appropriate measure, the Committee evaluated various crimes on the basis of their seriousness, frequency of occurrence, pervasiveness in all geographic areas of the country, and likelihood of being reported to law enforcement. After studying state criminal codes and making an evaluation of the recordkeeping practices in use, the Committee in 1929 completed a plan for crime reporting which became the foundation of the Uniform Crime Reporting Program.

Seven offenses were chosen to serve as an Index for gauging fluctuations in the overall volume and rate of crime. Known collectively as the Crime Index, these offenses included the violent crimes of murder and nonnegligent manslaughter, forcible rape, robbery, and aggravated assault and the property crimes of burglary, larceny-theft, and motor vehicle theft. By congressional mandate, arson was added as the eighth Index offense in 1979.

During the early planning of the Program, it was recognized that the differences among criminal codes precluded a mere aggregation of state statistics to arrive at a national total. Further, because of the variances in punishment for the same offenses in different state codes, no distinction between felony and misdemeanor crimes was possible. To avoid these problems and provide nationwide uniformity in crime reporting, standardized offense definitions by which law enforcement agencies were to submit data without regard for local statutes were formulated. The definitions used by the Program are set forth in Appendix II of this publication.

In January 1930, 400 cities collectively representing 20 million inhabitants in 43 states began participating in the UCR Program. Congress enacted Title 28, Section 534, of the United States Code authorizing the Attorney General to gather crime information that same year. The Attorney General, in turn, designated the FBI to serve as the national clearinghouse for the data collected. Since that time, data based on uniform classifications and procedures for reporting have been obtained from the Nation's law enforcement agencies.

Advisory Groups

Providing vital links between local law enforcement and the FBI in the conduct of the UCR Program are the Criminal Justice Information Systems Committees of the IACP and the National Sheriffs' Association (NSA). The IACP, as it has since the Program began, represents the thousands of police departments nationwide. The NSA encourages sheriffs throughout the country to participate fully in the Program. Both committees serve in advisory capacities concerning the UCR Program's operation.

To function in an advisory capacity concerning UCR policy and provide suggestions on UCR data usage, a Data Providers' Advisory Policy Board (APB) was established in August 1988. The Board operated until 1993 when a new Board to address all FBI criminal justice information services was approved. The Board functions in an advisory capacity concerning UCR policy and on data collection and use. The UCR Subcommittee of the Board ensures continuing emphasis on UCR-related issues.

The Association of State Uniform Crime Reporting Programs and committees on UCR within individual state law enforcement associations are also active in promoting interest in the UCR Program. These organizations foster widespread and more intelligent use of uniform crime statistics and lend assistance to contributors when the needs arise.

Redesign of UCR

While throughout the years the UCR Program remained virtually unchanged in terms of the data collected and disseminated, a broad utility had evolved for UCR by the 1980s. Recognizing the need for improved statistics, law enforcement called for a thorough evaluative study that would modernize the UCR Program. The FBI concurred with the need for an updated

Program and lent its complete support, formulating a comprehensive three-phase redesign effort. The Bureau of Justice Statistics (BJS), the Department of Justice agency responsible for funding criminal justice information projects, agreed to underwrite the first two phases. Conducted by an independent contractor, these phases were structured to determine what, if any, changes should be made to the current Program. The third phase would involve implementation of the changes identified. Abt Associates Inc. of Cambridge, Massachusetts, overseen by the FBI, BJS, and a Steering Committee comprised of prestigious individuals representing a myriad of disciplines, commenced the first phase in 1982.

During the first phase, the historical evolution of the UCR Program was examined. All aspects of the Program, including the objectives and intended user audience, data items, reporting mechanisms, quality control, publications and user services, and relationships with other criminal justice data systems, were studied.

Early in 1984, a conference on the future of UCR, held in Elkridge, Maryland, launched the second phase of the study, which would examine potential futures for UCR and conclude with a set of recommended changes. Attendees at this conference reviewed work conducted during the first phase and discussed the potential changes that should be considered during phase two.

Findings from the first phase of the evaluation and input on alternatives for the future were also major topics of discussion at the seventh National UCR Conference in July 1984. Overlapping phases one and two was a survey of law enforcement agencies.

Phase two ended in early 1985 with the production of a draft, "Blueprint for the Future of the Uniform Crime Reporting Program." The study's Steering Committee reviewed the draft report at a March 1985 meeting and made various recommendations for revision. The Committee members, however, endorsed the report's concepts.

In April 1985, the phase two recommendations were presented at the eighth National UCR Conference. While various considerations for the final report were set forth, the overall concept for the revised Program was unanimously approved. The joint IACP/NSA Committee on UCR also issued a resolution endorsing the Blueprint.

The final report, the "Blueprint for the Future of the Uniform Crime Reporting Program," was released in the summer of 1985. It specifically outlined recommendations for an expanded, improved UCR Program to meet informational needs into the next century. There were three recommended areas of enhancement to the UCR Program. First, reporting of offenses and arrests would be made by means of an incident-based system. Second, collection of data would be accomplished on two levels. Agencies in level one would report important details about those offenses comprising the current Crime Index, their victims, and arrestees. Law enforcement agencies covering populations of over 100,000 and a sampling of smaller agencies would be included in level two, which would collect expanded detail on all significant offenses. The third proposal involved introducing a quality assurance program.

To begin implementation of NIBRS, the FBI awarded a contract to develop new offense definitions and data elements for the redesigned system. The work involved (a) revising the definitions of certain Index offenses, (b) identifying additional significant offenses to be reported, (c) refining definitions for both, and (d) developing data elements (incident details) for all UCR offenses in order to fulfill the requirements of incident-based reporting versus the current summary reporting.

Concurrent with the preparation of the data elements, the FBI studied the various state systems to select an experimental site for implementation of the redesigned Program. In view of its long-standing incident-based Program and well-established staff dedicated solely to UCR, the South Carolina Law Enforcement Division (SLED) was chosen. The SLED agreed to adapt its existing system to meet the requirements of the redesigned Program and collect data on both offenses and arrests relating to the newly defined offenses.

To assist SLED with the pilot project, offense definitions and data elements developed under the private contract were put at the staff's disposal. Also, FBI automated data processing personnel developed "Automated Data Capture Specifications" for use in adapting the state's data processing procedures to incorporate the revised system. The BJS supplied funding to facilitate software revisions needed at the state level. Testing of the new Program was completed in late 1987.

Following the completion of the pilot project conducted by SLED, the FBI produced a draft set of guidelines for an enhanced UCR Program. Law enforcement executives from around the country were then invited to a conference in Orange Beach, Alabama, where the guidelines were presented for final review.

During the conference, three overall endorsements were passed without dissent. First, that there be established a new, incident-based national crime reporting system; second, that the FBI manage this Program; and third, that an Advisory Policy Board composed of law enforcement executives be formed to assist in the direction and implementation of the new Program.

Information about the redesigned UCR Program, called the National Incident-Based Reporting System, or NIBRS, is contained in four documents produced subsequent to the Orange Beach Conference. Volume 1, *Data Collection Guidelines*, contains a system overview and descriptions of the offenses, offense codes, reports, data elements, and data values used in the system. Volume 2, *Data Submission Specifications*, is for the use of state and local systems personnel who are responsible for preparing magnetic tapes/floppy disks/etc., for submission to the FBI. Volume 3, *Approaches to Implementing an Incident-Based Reporting (IBR) System*, is for use by computer programmers, analysts, etc., responsible for developing a state or local IBR system which will meet NIBRS' reporting requirements. Volume 4, *Error Message Manual*, contains designations of mandatory and optional data elements, data element edits, and error messages.

A NIBRS edition of the *UCR Handbook* has been produced to assist law enforcement agency data contributors implementing NIBRS within their departments. This document is geared toward familiarizing local and state law enforcement personnel with the definitions, policies, and procedures of NIBRS. The

book does not contain the technical coding and data transmission requirements presented in Volumes 1 through 4.

NIBRS will collect data on each single incident and arrest within 22 crime categories. For each offense known to police within these categories, incident, victim, property, offender, and arrestee information will be gathered when available. The goal of the redesign is to modernize crime information by collecting data presently maintained in law enforcement records; the enhanced UCR Program is, therefore, a by-product of current records systems. The integrity of UCR's long-running statistical series will, of course, be maintained.

It became apparent during the development of the prototype system that the level one and level two reporting proposed in the "Blueprint" might not be the most practical approach. Many state and local law enforcement administrators indicated that the collection of data on all pertinent offenses could be handled with more ease than could the extraction of selected ones. While "Limited" participation, equivalent to the "Blueprint's" level one, will remain an option, it appears that most reporting jurisdictions, upon implementation, will go immediately to "Full" participation, meeting all NIBRS data submission requirements.

Implementing NIBRS will be at a pace commensurate with the resources, abilities, and limitations of the contributing law enforcement agencies. The FBI was able to accept NIBRS data as of January 1989, and 10 state-level UCR Programs (Colorado, Idaho, Iowa, Massachusetts, Michigan, North Dakota, South Carolina, Utah, Vermont, and Virginia) and 3 individual law enforcement agencies in the state of Texas are now supplying data in the NIBRS format. An additional 25 state agencies, 8 local law enforcement agencies in states not having state-level programs, and 5 federal agencies (the Departments of Commerce, Interior, and Defense-Air Force, Federal Protective Service, and the FBI) have submitted test tapes or disks containing the expanded data. Eight other state agencies, agencies in the District of Columbia and Guam, and other federal agencies are in various stages of planning and development.

Recent Developments

CRIME IN THE UNITED STATES — A change has been made to this year's edition of *Crime in the United States.* Section II, "Crime Index Offenses Reported," has been expanded to include a presentation on hate crime statistics. Incidents motivated by bias involve the traditional offenses collected by the UCR Program; therefore, including current hate crime data in the publication will provide another perspective of crime in the Nation. The complete 1996 edition of *Hate Crime Statistics* is tentatively scheduled for release in the fall.

UCR RELOCATION — The UCR Program has completed the move to West Virginia. In Appendix VI, the new telephone numbers of each UCR unit are listed. The FBI headquarters' numbers will no longer transfer to the new site.

DATA USE BROCHURE — In early 1997, a brochure entitled *Uniform Crime Reporting Statistics: Their Proper Use* was published. As its title indicates, the purpose of this publication is to advise UCR data users about the proper employment of FBI-provided statistics. While UCR data are sometimes used to compile rankings of states, cities, counties, or colleges and universities, the FBI has long cautioned against such misleading analyses which lead to inaccurate perceptions of crime in these various locales. At the request of the CJIS Advisory Policy Board and law enforcement officials across the Nation, the UCR staff prepared the pamphlet addressing these issues in an effort to discourage the practice of ranking on the basis of crime data alone. It is available free upon request.

NIBRS IMPLEMENTATION — In 1995, the Bureau of Justice Statistics (BJS, U.S. Department of Justice), entered into a cooperative agreement with SEARCH, the National Consortium for Justice Information and Statistics, to identify impediments to NIBRS implementation. Under the joint direction of BJS and the FBI and guided by a Steering Committee, this project was initiated to (1) identify the most promising and cost effective approaches to encouraging wider and more rapid adoption of NIBRS, (2) identify the greatest impediments to full NIBRS participation, and (3) develop recommendations to address these obstacles.

As a first step in understanding agencies' problems with implementing NIBRS, the SEARCH project staff conducted a detailed survey of the Nation's 64 largest local law enforcement agencies. Next, representatives from the target agencies and their state UCR/NIBRS programs were invited to participate in regional focus groups hosted by SEARCH in five locations throughout the Nation.

Based upon survey data and information gained through the focus groups, several recommendations were formulated including: (1) the development of standard analytic methodologies that demonstrate how NIBRS data will be used in federal, state, and local reports; (2) intensive research into software and data input strategies; and (3) increased assistance to local agencies in upgrading their records management systems and implementing Incident-Based Reporting systems. The NIBRS Project Steering Committee, the UCR Subcommittee of the CJIS Advisory Policy Board, and the CJIS Advisory Policy Board have offered continued support to the project. Copies of the complete report are available in printed or in electronic format. SEARCH reports and other information are available on the World Wide Web Site located at http://www.nibrs.search.org

QUALITY ASSURANCE REVIEW OF UCR DATA — To further its goal to accurately, completely, and uniformly reflect local, state, and national crime statistics, UCR is implementing a Quality Assurance Review (QAR) for both summary and incident-based data. The purpose of the voluntary QAR is to increase the reliability and validity of crime statistics, achieve compliance with required procedures and correct errors within a system, and increase an agency's ability to report accurately with meaningful results. Designed to be a workable, supportive analysis of a system and its data, the QAR will focus on coding and classification procedures, clearances, property values, resubmission of errors, and arrests. The QAR staff began pilot reviews to assess its planned processes in June of 1997. This pilot review process will continue to be assessed and adjusted in order to best assist UCR's participating agencies in their objective of collecting accurate, dependable crime data.

CHART 2.1

CRIME CLOCK
1996



one
MURDER
every 27 minutes

one
FORCIBLE RAPE
every 6 minutes

one
ROBBERY
every 59 seconds

one
AGGRAVATED ASSAULT
every 31 seconds

one
VIOLENT CRIME
every 19 seconds

one
CRIME INDEX OFFENSE
every 2 seconds

one
PROPERTY CRIME
every 3 seconds

one
BURGLARY
every 13 seconds

one
LARCENY-THEFT
every 4 seconds

one
MOTOR VEHICLE THEFT
every 23 seconds

The Crime Clock should be viewed with care. Being the most aggregate representation of UCR data, it is designed to convey the annual reported crime experience by showing the relative frequency of occurrence of the Index Offenses. This mode of display should not be taken to imply a regularity in the commission of the Part I Offenses; rather, it represents the annual ratio of crime to fixed time intervals.

SECTION II

Crime Index Offenses Reported

CRIME INDEX TOTAL

DEFINITION

The Crime Index is composed of selected offenses used to gauge fluctuations in the overall volume and rate of crime reported to law enforcement. The offenses included are the violent crimes of murder and nonnegligent manslaughter, forcible rape, robbery, and aggravated assault and the property crimes of burglary, larceny-theft, motor vehicle theft, and arson.

TREND

Year	*Number of offenses*[1]	*Rate per 100,000 inhabitants*[1]
1995	13,862,727	5,275.9
1996	13,473,614	5,078.9
Percent change	-2.8	-3.7

[1] Does not include arson. See page 61.

The Crime Index total dropped 3 percent to nearly 13.5 million offenses in 1996, the lowest annual serious crime count since 1986 and the fifth consecutive annual decline. The decrease in serious crime was also evident among the Nation's cities, collectively. Within the city population groups, the greatest decrease, 6 percent, was reported in cities having 1 million or more inhabitants. In the suburban and rural counties, decreases of 4 and 2 percent, respectively, were reported.

Five- and 10-year percent changes showed the 1996 national total was 7 percent lower than the 1992 level and virtually the same as the 1987 total.

By geographic region, the largest volume of Crime Index offenses was reported in the most populous Southern States, which accounted for 40 percent of the total. Following were the Western States with 24 percent, the Midwestern States with 21 percent, and the Northeastern States with 15 percent. Crime Index decreases in 1996 as compared to 1995 figures were recorded in the Western States, 8 percent; the Northeastern States, 7 percent; and the Midwestern States, 1 percent. In the South, the 1996 Index total increased 1 percent over the 1995 level. (See Tables 3 and 4.)

Crime Index offenses occurred most frequently in July and August and least often in February.

Table 2.1 — Crime Index Total by Month, 1992-1996
[Percent distribution]

Months	1992	1993	1994	1995	1996
January	8.3	8.0	7.6	8.1	8.1
February	7.8	6.9	7.1	7.2	7.6
March	8.2	8.1	8.2	8.1	8.0
April	8.0	7.9	8.1	7.8	8.0
May	8.3	8.2	8.5	8.4	8.5
June	8.4	8.6	8.5	8.5	8.5
July	9.0	9.1	9.1	9.0	9.1
August	9.0	9.2	9.4	9.3	9.1
September	8.4	8.4	8.5	8.5	8.4
October	8.5	8.6	8.8	8.8	8.7
November	8.0	8.1	8.3	8.2	7.9
December	8.1	9.1	7.9	8.1	8.1

Rate

Crime rates relate the incidence of crime to population. In 1996, there were an estimated 5,079 Crime Index offenses for each 100,000 in United States population, the lowest rate since 1984. The Crime Index rate was highest in the Nation's metropolitan areas and lowest in the rural counties. (See Tables 1 and 2.) The national 1996 Crime Index rate fell 4 percent from the 1995 rate, 10 percent from the 1992 level, and 8 percent from the 1987 rate.

Regionally, the Crime Index rates ranged from 5,727 in the South to 3,899 in the Northeast. Two-year percent changes (1996 versus 1995) showed rate declines in all four regions. (See Table 4.)

Nature

The Crime Index is composed of violent and property crime categories, and in 1996, 12 percent of the Index offenses reported to law enforcement were violent crimes and 88 percent, property crimes. Larceny-theft was the offense with the highest volume, while murder accounted for the fewest offenses. (See Chart 2.3.)

Property estimated in value at $15.5 billion was stolen in connection with all Crime Index offenses, with the greatest losses due to thefts of motor vehicles; televisions, radios, stereos, etc.; and jewelry and precious metals. Nationwide, law enforcement agencies recorded a 38-percent recovery rate for dollar losses in connection with stolen property. The highest recovery percentages were for stolen motor vehicles, consumable goods, livestock, clothing and furs, and firearms. (See Table 24.)

Law Enforcement Response

In 1996, law enforcement agencies nationwide recorded a 22-percent clearance rate for the collective Crime Index offenses and made an estimated 2.8 million arrests for Index crimes. Crimes can be cleared by arrest or by exceptional means when some element beyond law enforcement control precludes the placing of formal charges against the offender. The arrest of one person may clear several crimes, or several persons may be arrested in connection with the clearance of one offense.

The Index clearance rate has remained relatively stable throughout the past 10-year period. In both 1992 and 1987, the clearance rates were 21 percent.

Total Crime Index arrests, as well as those of adults, dropped 3 percent in 1996 when compared to 1995 figures. Juvenile arrests for Index crimes decreased 1 percent. By gender, arrests of males decreased 4 percent, and arrests of females showed virtually no change for the 2-year period. (See Tables 36 and 37.)

Between 1996 and 1995, declines in the number of persons arrested were recorded for each of the individual offenses composing the Index. Decreases ranged from 10 percent for murder to 1 percent for larceny-theft as shown in Table 36.

As in past years, arrests for larceny-theft, estimated at nearly 1.5 million in 1996, accounted for the highest volume of Crime Index arrests. (See Table 29.)

CRIME INDEX TOTAL

CHART 2.2

PERCENT CHANGE FROM 1992

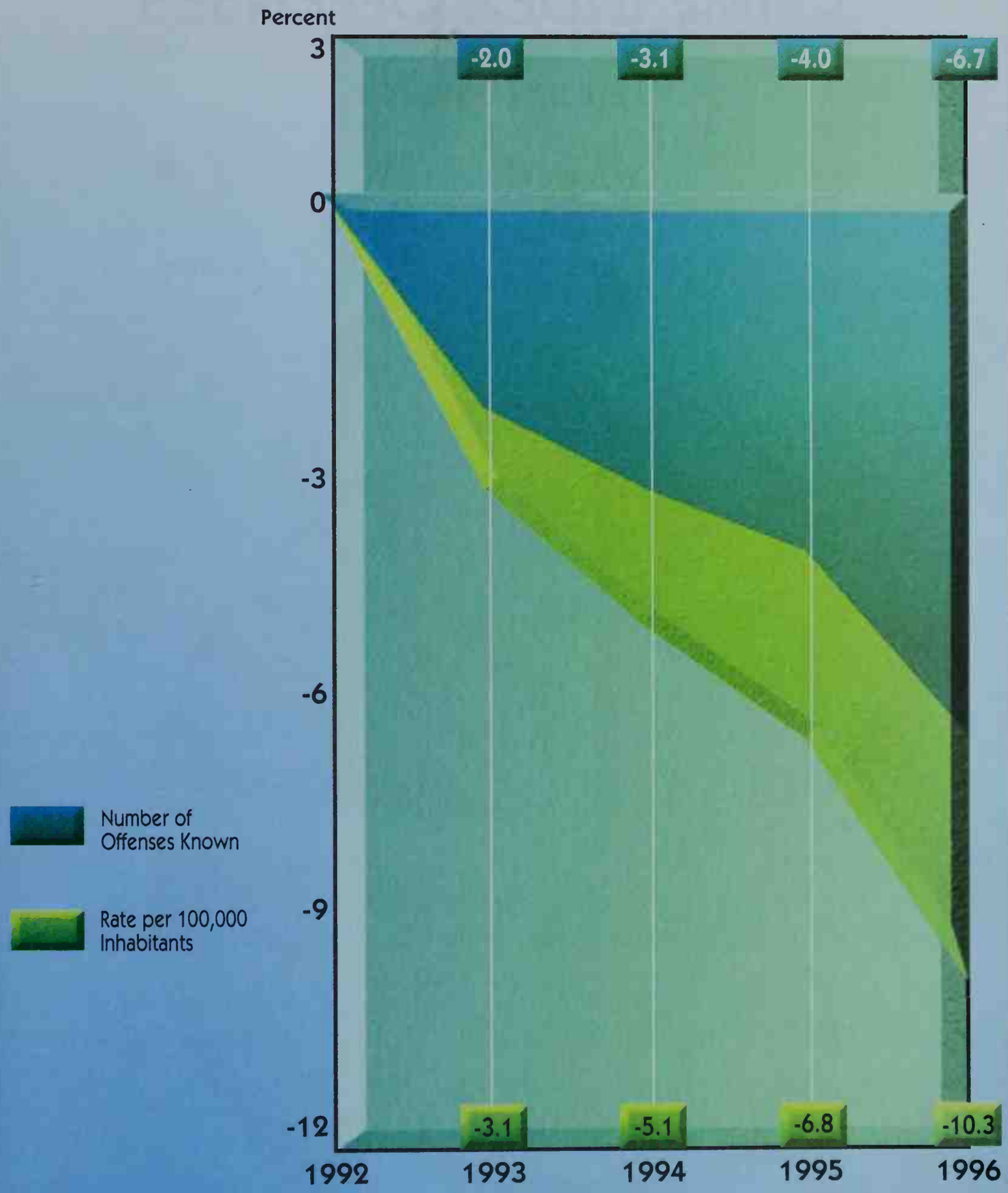

CHART 2.3

CRIME INDEX OFFENSES

1996

Percent Distribution

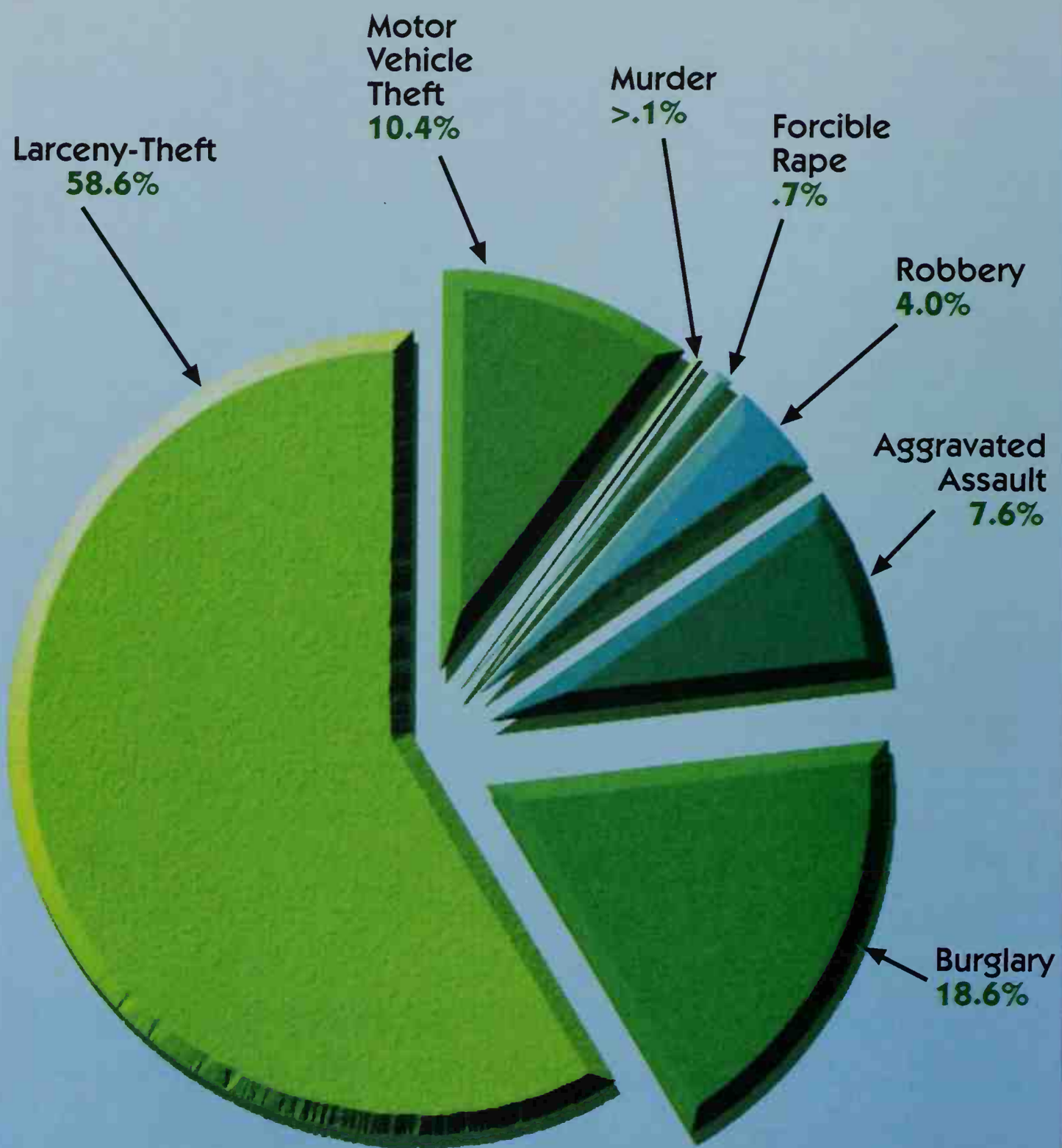

CHART 2.4

REGIONAL VIOLENT AND PROPERTY CRIME RATES

1996

per 100,000 inhabitants

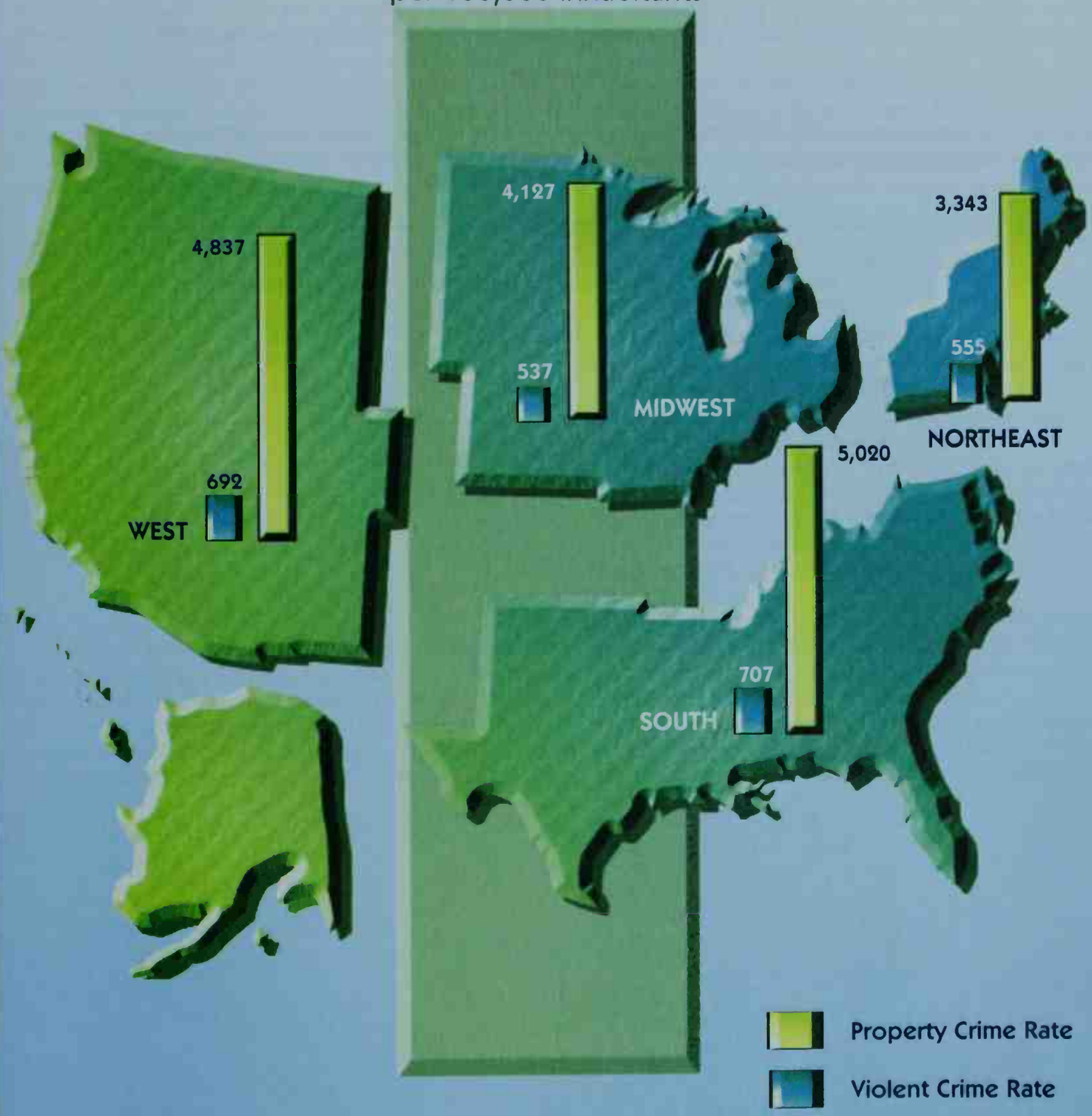

VIOLENT CRIME TOTAL

DEFINITION

Violent crime is composed of four offenses: murder and nonnegligent manslaughter, forcible rape, robbery, and aggravated assault. All violent crimes involve force or threat of force.

TREND

Year	*Number of offenses*	*Rate per 100,000 inhabitants*
1995	1,798,792	684.6
1996	1,682,278	634.1
Percent change	-6.5	-7.4

An estimated 1.7 million violent crimes were reported to law enforcement in 1996. This number represents a decrease of 6 percent from the 1995 level and the lowest total recorded in the 1990s. The 1996 estimated total was 13 percent below the 1992 level, but 13 percent above that of 1987. From 1995 to 1996, violent crime decreased in the Nation's cities collectively by 7 percent; the suburban counties recorded an 8-percent drop; and the rural counties showed a 5-percent decline.

Regionally, the South, the most populous region, accounted for 39 percent of all violent crimes reported to law enforcement in 1996. Lesser volumes of 24 percent for the West, 20 percent for the Midwest, and 17 percent for the Northeast were recorded. All four regions experienced decreases in the number of violent crimes reported from 1995 to 1996. The Northeast and West registered 9-percent declines; the Midwest, 8 percent; and the South, 3 percent. (See Table 4.)

Violent crimes occurred most frequently in July and August. The lowest total was recorded in the month of February.

Table 2.2 — Violent Crime Total by Month, 1992-1996
[Percent distribution]

Months	1992	1993	1994	1995	1996
January	8.0	8.0	7.7	7.9	8.2
February	7.6	6.7	7.3	7.1	7.6
March	8.1	8.2	8.4	8.1	8.0
April	8.3	8.0	8.3	8.0	8.0
May	8.7	8.4	8.5	8.5	8.6
June	8.5	8.7	8.6	8.5	8.6
July	9.0	9.3	9.1	9.1	9.0
August	8.9	9.1	9.2	9.2	9.0
September	8.5	8.4	8.6	8.8	8.5
October	8.6	8.6	8.7	8.9	8.6
November	7.8	7.8	7.8	7.9	7.8
December	8.0	8.9	7.6	7.9	8.0

Rate

A violent crime rate of 634 per 100,000 inhabitants was registered nationally in 1996, the lowest rate since 1987. Two-, 5-, and 10-year trends show the 1996 rate was 7 percent lower than in 1995 and 16 percent below the 1992 rate. It was, however, 4 percent above the 1987 figure. The Nation's metropolitan areas collectively registered 715 offenses per 100,000 population. The rate in cities outside metropolitan areas was 461, and for rural counties, it was 222.

Geographically, the violent crime rate was 707 per 100,000 inhabitants in the South, 692 in the West, 555 in the Northeast, and 537 in the Midwest. All regions registered rate declines from their 1995 levels: the West, 10 percent; the Northeast and Midwest, 9 percent each; and the South, 4 percent. (See Table 4.)

Nature

Aggravated assaults accounted for 61 percent of the violent crimes reported to law enforcement during 1996. Robberies comprised 32 percent; forcible rapes, 6 percent; and murders, 1 percent.

While data concerning weapons used in connection with forcible rape are not collected, firearms were the weapons used in 29 percent of all murders, robberies, and aggravated assaults, collectively, in 1996. Knives or cutting instruments were used in 15 percent; other dangerous weapons in 26 percent; and personal weapons (hands, fists, feet, etc.) in 30 percent. The proportion of violent crimes committed with firearms has remained relatively constant in recent years.

Law Enforcement Response

The 1996 violent crime clearance rate was 47 percent, up from 45 percent in 1995. Among the violent offenses, the 1996 clearance rates ranged from 67 percent for murder to 27 percent for robbery. Over half of all forcible rapes (52 percent) and aggravated assaults (58 percent) were cleared.

There were an estimated 729,900 persons arrested for violent crimes in 1996. Violent crime arrests accounted for 5 percent of the arrests for all offenses and 26 percent of those for Index crimes. Males made up 85 percent of all violent crime arrestees; whites, 55 percent; and adults, 81 percent. (See Tables 38, 42, and 43.)

The total number of arrests for violent crimes show a 4-percent decline in the Nation and in cities from 1995 to 1996. Overall violent crime arrests dropped 5 percent in rural counties and 1 percent in suburban counties. Nationally, juvenile arrests (under age 18) decreased 6 percent, and adult arrests fell 3 percent. (For a breakdown on persons arrested by city, suburban, and rural areas, see Section IV, Persons Arrested.)

VIOLENT CRIME

CHART 2.5

PERCENT CHANGE FROM 1992

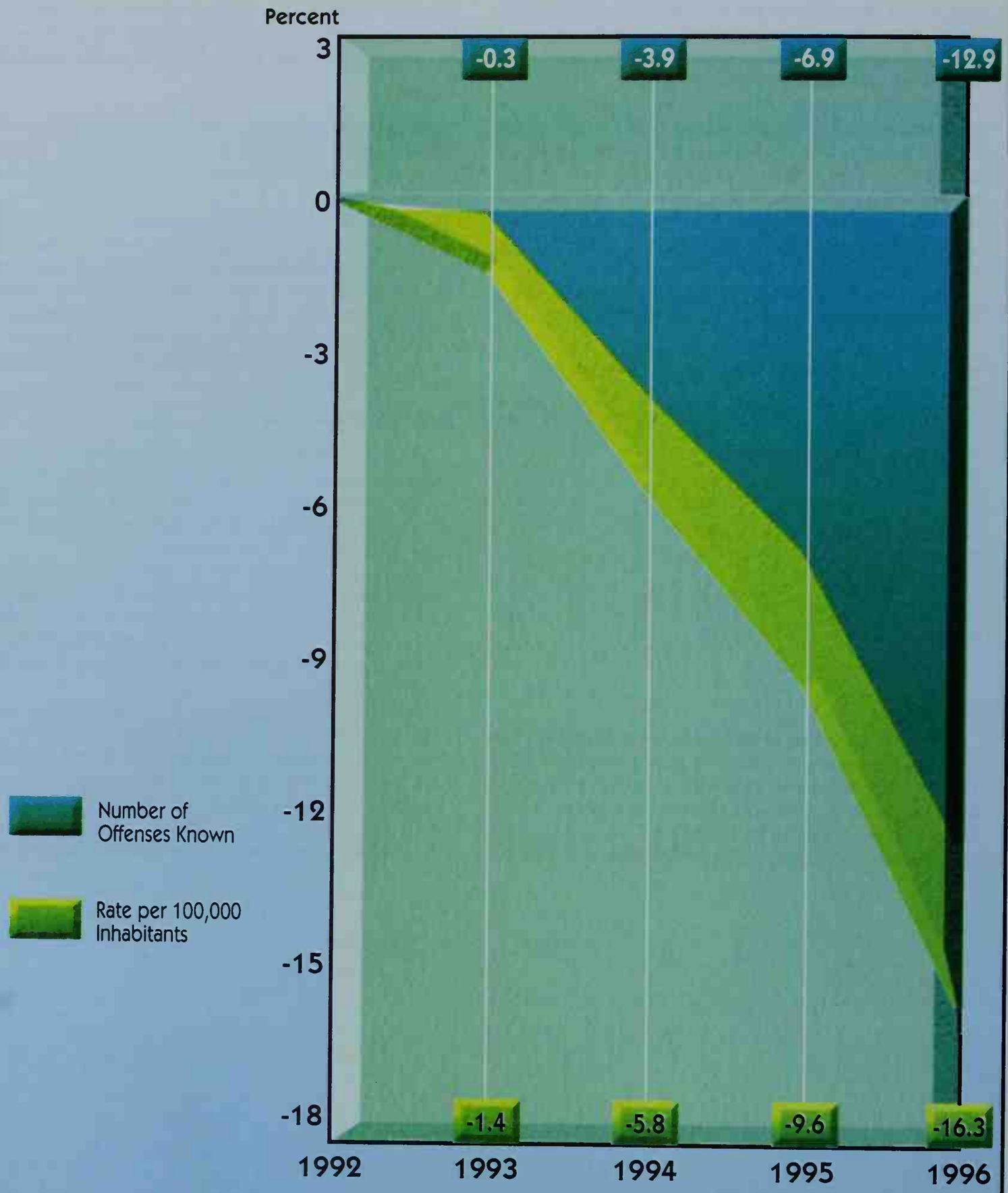

MURDER AND NONNEGLIGENT MANSLAUGHTER

DEFINITION

Murder and nonnegligent manslaughter, as defined in the Uniform Crime Reporting Program, is the willful (nonnegligent) killing of one human being by another.

The classification of this offense, as for all other Crime Index offenses, is based solely on police investigation as opposed to the determination of a court, medical examiner, coroner, jury, or other judicial body. Not included in the count for this offense classification are deaths caused by negligence, suicide, or accident; justifiable homicides; and attempts to murder or assaults to murder, which are scored as aggravated assaults.

TREND

Year	*Number of offenses*	*Rate per 100,000 inhabitants*
1995	21,606	8.2
1996	19,645	7.4
Percent change	-9.1	-9.8

In 1996, the estimated number of persons murdered in the United States was 19,645. The 1996 figure was down 9 percent from the 1995 count, 17 percent from the 1992 total, and 2 percent from the 1987 level. (See Table 1.)

As compared to 1995 figures, murder volumes reported in 1996 dropped 10 percent in the Nation's cities, 9 percent in suburban counties, and 6 percent in rural counties. The greatest decrease—13 percent—was registered in cities with populations over 1 million and in cities with populations of 250,000 to 499,999.

When viewing the four regions of the Nation, the Southern States, the most populous region, accounted for 43 percent of the murders. The Western States reported 23 percent; the Midwestern States, 20 percent; and the Northeastern States, 14 percent. All regions showed declines in the number of murders reported from 1995 to 1996. The greatest drops were experienced in the Northeast and West, each with 13 percent. Decreases of 7 percent were recorded both in the South and Midwest. (See Tables 3 and 4.)

Monthly figures show that in 1996 most murders occurred in August while the fewest were committed in March and April. (See Table 2.3.)

Table 2.3 — Murder by Month, 1992-1996
[Percent distribution]

Months	1992	1993	1994	1995	1996
January	8.1	8.1	8.2	8.3	8.7
February	7.5	6.7	7.6	6.8	7.7
March	8.2	7.9	8.8	7.6	7.6
April	8.0	7.6	8.1	8.4	7.6
May	8.5	7.8	8.2	7.9	8.4
June	7.9	8.6	8.3	8.2	8.7
July	9.1	9.3	9.0	8.9	8.8
August	9.1	9.2	9.2	9.9	9.0
September	8.7	8.3	8.3	8.6	8.3
October	8.0	8.4	8.5	8.8	8.5
November	8.1	8.2	7.9	8.0	8.0
December	8.8	9.8	8.0	8.6	8.8

Rate

Down 10 percent from the 1995 rate, the national murder rate in 1996 was 7.4 per 100,000 inhabitants, the lowest since 1985. Five- and 10-year trends show the 1996 rate was 20 percent lower than in 1992 and 11 percent below the 1987 rate.

On a regional basis, the South averaged 9 murders per 100,000 people; the West, 8 per 100,000; the Midwest, 6 per 100,000, and the Northeast, 5 per 100,000. Compared to 1995 rates, murder rates in 1996 declined in all of the four geographic regions, with the West experiencing the greatest change, a 14-percent decrease, and the Midwest, the smallest, a 7-percent drop. (See Table 4.)

The Nation's metropolitan areas reported a 1996 murder rate of 8 victims per 100,000 inhabitants. In both the rural counties and cities outside metropolitan areas, the rate was 5 per 100,000.

Nature

Supplemental data were provided by contributing agencies for 15,848 of the estimated 19,645 murders in 1996. Submitted monthly, the data consist of the age, sex, and race of both victims and offenders; the types of weapons used; the relationships of victims to the offenders; and the circumstances surrounding the murders.

Based on this information, 77 percent of the murder victims in 1996 were males; and 87 percent were persons 18 years of age or older. Forty-three percent were ages 20 through 34. The percentages of whites and blacks murdered were equal at 49 percent, and other races accounted for the remainder.

Table 2.4 — Murder Victims by Race and Sex, 1996

Race of Victim	Sex of Victims			
	Total	Male	Female	Unknown
Total White Victims	7,647	5,596	2,048	3
Total Black Victims	7,638	6,201	1,434	3
Total Other Race Victims	425	310	115	—
Total Unknown Race	138	88	34	16
Total Victims[1]	15,848	12,195	3,631	22

[1] Total murder victims for whom supplemental data were received.

Supplemental data were also reported for 18,108 murder offenders in 1996. Of those for whom sex and age were reported, 90 percent of the offenders were males, and 86 percent were persons 18 years of age or older. Sixty-nine percent were ages 17 through 34. Of offenders for whom race was known, 52 percent were black, 45 percent were white, and the remainder were persons of other races.

Murder is most often intraracial among victims and offenders. In 1996, data based on incidents involving one victim and one offender show that 93 percent of the black murder victims were slain by black offenders, and 85 percent of the white murder victims were killed by white offenders. Likewise, males were most often slain by males (89 percent in single victim/single offender situations). These same data show, however, that 9 of every 10 female victims were murdered by males.

MURDER

CHART 2.6

PERCENT CHANGE FROM 1992

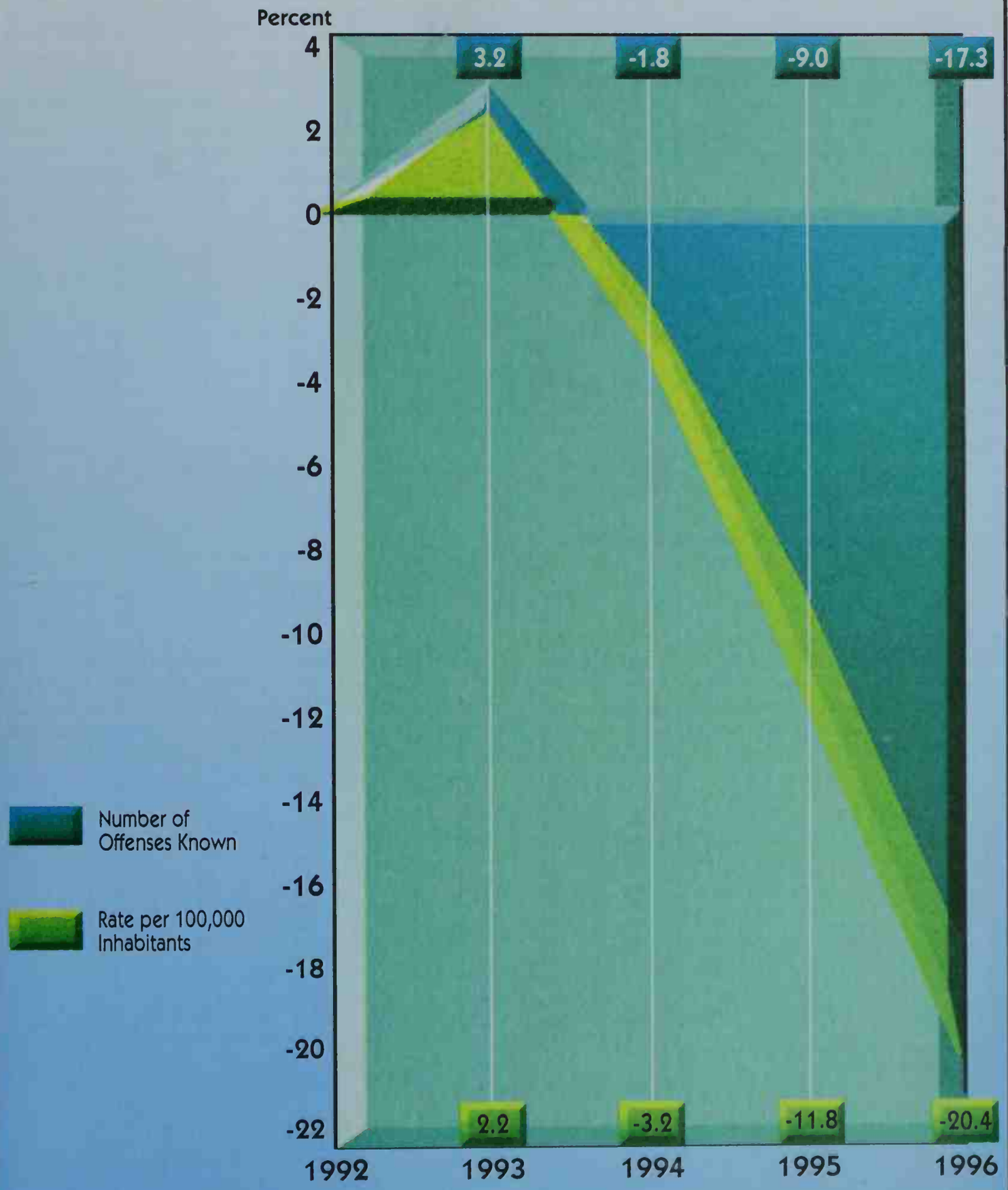

Table 2.5 — Age, Sex, and Race of Murder Victims, 1996

Age	Total	Sex			Race			
		Male	Female	Unknown	White	Black	Other	Unknown
Total	15,848	12,195	3,631	22	7,647	7,638	425	138
Percent distribution[1]	100.0	76.9	22.9	.1	48.3	48.2	2.7	.9
Under 18[2]	1,960	1,385	572	3	973	907	57	23
Under 22[2]	4,366	3,511	852	3	1,923	2,295	113	35
18 and over[2]	13,669	10,661	3,003	5	6,564	6,659	364	82
Infant (under 1)	247	124	120	3	153	80	7	7
1 to 4	375	204	171	—	198	159	15	3
5 to 8	101	57	44	—	63	36	2	—
9 to 12	81	42	39	—	46	34	1	—
13 to 16	692	557	135	—	320	344	21	7
17 to 19	1,669	1,447	222	—	667	954	36	12
20 to 24	2,739	2,379	360	—	1,050	1,601	72	16
25 to 29	2,219	1,807	411	1	908	1,234	63	14
30 to 34	1,838	1,389	447	2	867	904	53	14
35 to 39	1,685	1,235	450	—	878	756	39	12
40 to 44	1,212	897	315	—	660	511	32	9
45 to 49	877	628	248	1	493	358	24	2
50 to 54	539	398	141	—	320	190	25	4
55 to 59	362	277	85	—	232	116	12	2
60 to 64	276	205	71	—	179	91	5	1
65 to 69	223	152	71	—	156	62	5	—
70 to 74	174	106	68	—	125	44	5	—
75 and over	320	142	177	1	222	92	4	2
Unknown	219	149	56	14	110	72	4	33

[1] Because of rounding, percentages may not add to total.
[2] Does not include unknown ages.

Table 2.6 — Age, Sex, and Race of Murder Offenders, 1996

Age	Total	Sex			Race			
		Male	Female	Unknown	White	Black	Other	Unknown
Total	18,108	12,000	1,331	4,777	5,977	6,874	337	4,920
Percent distribution[1]	100.0	66.3	7.4	26.4	33.0	38.0	1.9	27.2
Under 18[2]	1,683	1,559	124	—	677	931	63	12
Under 22[2]	4,911	4,567	344	—	1,965	2,781	133	32
18 and over[2]	10,676	9,488	1,182	6	4,998	5,349	268	61
Infant (under 1)	—	—	—	—	—	—	—	—
1 to 4	—	—	—	—	—	—	—	—
5 to 8	3	3	—	—	—	3	—	—
9 to 12	13	11	2	—	6	7	—	—
13 to 16	934	845	89	—	388	498	39	9
17 to 19	2,522	2,363	159	—	1,009	1,437	61	15
20 to 24	3,040	2,808	232	—	1,189	1,761	75	15
25 to 29	1,688	1,495	192	1	783	857	43	5
30 to 34	1,291	1,102	187	2	634	605	41	11
35 to 39	1,008	835	172	1	544	434	22	8
40 to 44	685	574	111	—	367	294	19	5
45 to 49	452	383	69	—	278	161	11	2
50 to 54	250	204	46	—	152	89	9	—
55 to 59	173	144	28	1	121	44	5	3
60 to 64	104	93	10	1	68	35	1	—
65 to 69	71	65	6	—	44	25	2	—
70 to 74	42	41	1	—	29	13	—	—
75 and over	83	81	2	—	63	17	3	—
Unknown	5,749	953	25	4,771	302	594	6	4,847

[1] Because of rounding, percentages may not add to total.
[2] Does not include unknown ages.

As in previous years, firearms were the weapons used in approximately 7 of every 10 murders committed in the Nation. Of those murders for which weapons were reported, 54 percent were by handguns, 4 percent by shotguns, and 3 percent by rifles. Other or unknown types of firearms accounted for another 6 percent of the total murders. Among the remaining weapons, knives or cutting instruments were employed in 14 percent of the murders; personal weapons (hands, fists, feet, etc.) in 6 percent; blunt objects (clubs, hammers, etc.) in 5 percent; and other dangerous weapons, such as poison, explosives, etc., in the remainder. (See Table 2.11.) A state-by-state breakdown of weapons used in connection with murder is shown in Table 20.

Table 2.7 — Victim/Offender Relationship by Age, 1996
[Single Victim/Single Offender]

Age of Victim	Age of Offender			
	Total	Under 18	18 and over	Unknown
Total	8,239	711	7,045	483
Under 18	1,053	252	748	53
18 and over	7,098	454	6,235	409
Unknown	88	5	62	21

Table 2.8 — Victim/Offender Relationship by Race and Sex, 1996
[Single Victim/Single Offender]

Race of Victim	Total	Race of Offender				Sex of Offender		
		White	Black	Other	Unknown	Male	Female	Unknown
White Victims	4,127	3,460	558	66	43	3,666	418	43
Black Victims	3,854	247	3,562	15	30	3,348	476	30
Other Race Victims	208	55	37	113	3	186	19	3
Unknown Race	50	9	17	2	22	27	1	22
Race of Victim	**Total**	**Race of Offender**				**Sex of Offender**		
		White	Black	Other	Unknown	Male	Female	Unknown
Male Victims	5,986	2,577	3,208	136	65	5,243	678	65
Female Victims	2,203	1,185	949	58	11	1,957	235	11
Unknown Sex	50	9	17	2	22	27	1	22

In 1996, over 50 percent of all murder victims knew their assailants: 13 percent were related and 38 percent were acquainted. Fifteen percent of the victims were murdered by strangers, while the relationships among victims and offenders were unknown for 35 percent of the murders. Among all female murder victims in 1996, 30 percent were slain by husbands or boyfriends. Three percent of the male victims were killed by wives or girlfriends.

Considering circumstances, arguments resulted in 31 percent of the murders during the year. Nineteen percent occurred as a result of felonious activities such as robbery, arson, etc., while less than 1 percent were suspected to have been the result of some felonious activity. Table 2.14 shows murder circumstances for the past 5 years (1992-1996).

Table 2.9 — Murder, Types of Weapons Used, 1996

[Percent distribution by region]

Region	Total all weapons[1]	Firearms	Knives or cutting instruments	Unknown or other dangerous weapons	Personal weapons (hands, fists, feet, etc.)[2]
Total	100.0	67.8	13.5	12.8	5.9
Northeastern States	100.0	61.9	17.1	13.5	7.5
Midwestern States	100.0	68.4	11.5	14.2	6.0
Southern States	100.0	69.2	13.7	11.5	5.6
Western States	100.0	67.5	13.2	13.5	5.8

[1] Because of rounding, percentages may not add to total.
[2] Pushed is included in personal weapons.

Table 2.10 — Murder Victims, Types of Weapons Used, 1992-1996

Weapons	1992	1993	1994	1995	1996
Total	22,716	23,180	22,084	20,232	15,848
Total Firearms	15,489	16,136	15,463	13,790	10,744
Handguns	12,580	13,212	12,775	11,282	8,594
Rifles	706	757	724	654	546
Shotguns	1,111	1,057	953	929	673
Other guns	42	37	19	29	20
Firearms, not stated	1,050	1,073	992	896	911
Knives or cutting instruments	3,296	2,967	2,802	2,557	2,142
Blunt objects (clubs, hammers, etc.)	1,040	1,022	912	918	733
Personal weapons (hands, fists, feet, etc.)[1]	1,131	1,151	1,165	1,201	939
Poison	13	9	10	14	8
Explosives	19	23	10	192	14
Fire	203	217	196	166	151
Narcotics	24	22	22	22	32
Drowning	29	23	25	30	24
Strangulation	314	331	287	237	243
Asphyxiation	115	111	113	137	92
Other weapons or weapons not stated	1,043	1,168	1,079	968	726

[1] Pushed is included in personal weapons.

Table 2.11 — Murder Victims, Types of Weapons Used, 1996

Age	Total	Weapons										
		Firearms	Knives or cutting instru-ments	Blunt objects (clubs, hammers, etc.)	Personal weapons (hands, fists, feet, etc.)[1]	Poison	Explosives	Fire	Narcotics	Strangu-lation	Asphyxia-tion	Other weapon or weapon not stated[2]
Total	15,848	10,744	2,142	733	939	8	14	151	32	243	92	750
Percent distribution	100.0	67.8	13.5	4.6	5.9	.1	.1	1.0	.2	1.5	.6	4.7
Under 18[3]	1,960	1,084	137	66	393	4	2	53	8	21	39	153
Under 22[3]	4,366	3,120	336	102	438	4	3	61	11	42	42	207
18 and over[3]	13,669	9,543	1,979	653	538	4	12	95	24	216	52	553
Infant (under 1)	247	9	6	15	139	1	1	2	4	3	25	42
1 to 4	375	45	10	21	202	2	—	29	3	3	7	53
5 to 8	101	34	13	7	20	1	—	10	—	1	3	12
9 to 12	81	53	8	2	4	—	—	6	—	1	3	4
13 to 16	692	558	59	12	18	—	1	4	—	9	1	30
17 to 19	1,669	1,423	130	21	29	—	1	6	1	12	1	45
20 to 24	2,739	2,261	260	56	53	—	—	6	5	25	5	68
25 to 29	2,219	1,695	273	62	61	1	—	10	4	28	5	80
30 to 34	1,838	1,266	276	82	71	—	2	8	2	44	7	80
35 to 39	1,685	1,074	330	79	81	1	1	21	2	25	4	67
40 to 44	1,212	728	223	93	61	2	5	13	5	16	7	59
45 to 49	877	512	169	66	61	—	—	14	—	10	7	38
50 to 54	539	340	79	38	28	—	1	6	1	13	1	32
55 to 59	362	202	70	36	19	—	—	3	1	8	2	21
60 to 64	276	136	54	27	24	—	—	2	1	7	2	23
65 to 69	223	105	45	25	16	—	1	2	—	13	4	12
70 to 74	174	74	42	29	9	—	—	1	—	7	2	10
75 and over	320	112	69	48	35	—	1	5	3	12	5	30
Unknown	219	117	26	14	8	—	—	3	—	6	1	44

[1] Pushed is included in personal weapons.
[2] Includes drowning.
[3] Does not include unknown ages.

Table 2.12 — Murder Circumstances by Relationship,[1] 1996

Circumstances	Total	Husband	Wife	Mother	Father	Son	Daughter	Brother	Sister	Other Family	Acquaint-ance	Friend	Boyfriend	Girlfriend	Neighbor	Employee	Employer	Stranger	Unknown
Total[2]	15,848	206	679	107	125	261	207	98	19	283	4,797	478	163	424	162	8	12	2,321	5,498
Felony type total	3,018	4	13	6	8	33	25	4	2	35	868	58	2	19	31	1	5	901	1,003
Rape	68	—	—	—	—	—	1	—	—	2	24	2	—	2	2	—	—	11	24
Robbery	1,493	—	1	4	4	—	—	—	—	15	290	18	—	2	14	1	5	641	498
Burglary	117	1	1	—	—	—	—	2	—	2	26	1	—	2	4	—	—	46	32
Larceny-theft	26	—	—	—	—	—	—	—	—	—	11	1	—	—	—	—	—	11	3
Motor vehicle theft	23	—	1	1	1	—	—	—	—	—	8	—	—	—	—	—	—	8	4
Arson	95	1	4	—	—	8	5	—	—	4	12	1	1	1	5	—	—	18	35
Prostitution and commercialized vice	8	—	—	—	—	—	—	—	—	—	2	—	—	—	—	—	—	1	5
Other sex offenses	27	—	—	—	—	—	1	—	—	1	12	—	—	—	1	—	—	8	4
Narcotic drug laws	819	—	3	—	2	1	1	1	—	7	404	30	1	6	3	—	—	98	262
Gambling	12	1	—	—	—	—	—	—	—	—	8	1	—	—	—	—	—	—	2
Other – not specified	330	1	3	1	1	24	17	1	2	4	71	4	—	6	2	—	—	59	134
Suspected felony type	72	—	—	—	—	—	—	—	—	—	16	1	—	—	—	—	—	13	42
Other than felony type total	8,176	184	560	82	102	202	156	83	16	211	3,315	346	150	360	113	4	7	1,143	1,142
Romantic triangle	187	1	12	—	—	—	1	—	—	—	110	8	5	17	2	—	—	23	8
Child killed by babysitter	28	—	—	—	—	—	—	1	1	2	24	—	—	—	—	—	—	—	—
Brawl due to influence of alcohol	253	2	5	1	2	1	—	2	—	7	138	20	1	9	5	—	—	42	18
Brawl due to influence of narcotics	161	1	1	—	1	—	—	—	2	—	80	7	1	1	—	—	—	16	51
Argument over money or property	327	1	1	2	7	1	—	3	—	10	205	25	—	4	14	—	2	14	38
Other arguments	4,383	152	397	56	74	50	18	75	8	136	1,705	216	132	263	75	2	5	600	419
Gangland killings	83	—	1	—	—	—	—	—	—	—	36	—	—	1	—	—	—	17	28
Juvenile gang killings	855	—	—	—	—	—	—	—	—	1	427	1	—	—	1	—	—	226	199
Institutional killings	13	—	—	—	—	—	—	—	—	—	11	—	—	—	—	—	—	—	2
Sniper attack	8	—	—	—	—	—	—	—	—	—	2	—	—	—	—	—	—	4	2
Other – not specified	1,878	27	143	23	18	150	137	2	5	55	577	69	11	65	16	2	—	201	377
Unknown	4,582	18	106	19	15	26	26	11	1	37	598	73	11	45	18	3	—	264	3,311

[1] Relationship is that of victim to offender.

[2] Total murder victims for whom supplemental homicide data were received.

Table 2.13 — Murder Circumstances by Weapon, 1996

Circumstances	Total murder victims	Total firearms	Hand-guns	Rifles	Shot-guns	Other guns or type not stated	Knives or cutting instru-ments	Blunt objects (clubs, hammers, etc.)	Personal weapons (hands, fists, feet, etc.)	Poison	Pushed or thrown out window	Explo-sives	Fire	Narcotics	Drown-ing	Strangu-lation	Asphyxi-ation	Other
Total[1]	15,848	10,744	8,594	546	673	931	2,142	733	932	8	7	14	151	32	24	243	92	726
Felony type total	3,018	2,120	1,845	78	106	91	314	166	155	—	—	4	88	17	2	50	22	80
Rape	68	6	6	—	—	—	13	13	22	—	—	—	—	1	—	8	1	4
Robbery	1,493	1,087	943	36	52	56	190	96	54	—	—	1	2	—	—	20	12	31
Burglary	117	65	51	1	11	2	21	16	7	—	—	—	—	—	—	3	1	4
Larceny-theft	26	18	18	—	—	—	1	5	1	—	—	—	—	—	—	—	—	1
Motor vehicle theft	23	12	10	—	—	2	5	1	1	—	—	—	—	—	—	—	—	4
Arson	95	4	4	—	—	—	1	—	1	—	—	1	82	—	—	—	2	4
Prostitution and commercialized vice	8	6	6	—	—	—	1	—	1	—	—	—	—	—	—	—	—	—
Other sex offenses	27	3	3	—	—	—	4	2	13	—	—	—	—	—	—	3	—	2
Narcotic drug laws	819	685	608	25	27	25	52	17	20	—	—	2	3	15	1	9	2	13
Gambling	12	8	6	1	—	1	1	1	2	—	—	—	—	—	—	—	—	—
Other – not specified	330	226	190	15	16	5	25	15	33	—	—	—	1	1	1	7	4	17
Suspected felony type	72	41	31	2	1	7	7	3	4	—	—	1	2	—	3	—	2	9
Other than felony type total	8,176	5,483	4,285	365	440	393	1,317	334	611	6	3	2	39	13	14	80	43	231
Romantic triangle	187	134	103	11	18	2	36	7	5	—	—	—	1	—	—	2	—	2
Child killed by babysitter	28	2	2	—	—	—	—	3	20	—	—	—	—	—	—	—	1	2
Brawl due to influence of alcohol	253	130	100	12	9	9	76	16	16	—	—	—	—	—	—	7	—	8
Brawl due to influence of narcotics	161	132	95	5	10	22	16	5	4	—	—	—	—	1	—	1	—	2
Argument over money or property	327	240	190	10	25	15	53	16	13	—	—	—	—	—	—	2	—	3
Other arguments	4,383	2,856	2,262	197	270	127	936	200	213	—	2	2	23	3	2	49	8	89
Gangland killings	83	76	62	3	5	6	2	1	2	—	—	—	—	—	—	—	—	2
Juvenile gang killings	855	794	717	40	16	21	44	10	4	—	—	—	—	—	—	—	—	3
Institutional killings	13	—	—	—	—	—	9	—	4	—	—	—	—	—	—	—	—	—
Sniper attack	8	8	4	1	—	3	—	—	—	—	—	—	—	—	—	—	—	—
Other – not specified	1,878	1,111	750	86	87	188	145	76	330	6	1	—	15	9	12	19	34	120
Unknown	4,582	3,100	2,433	101	126	440	504	230	162	2	4	7	22	2	5	113	25	406

[1] Total murder victims for whom supplemental homicide data were received.

Table 2.14 — Murder Circumstances, 1992-1996

Circumstances	1992	1993	1994	1995	1996
Total[1]	22,716	23,180	22,084	20,232	15,848
Felony type total:	4,917	4,461	4,070	3,585	3,018
Rape	138	115	78	82	68
Robbery	2,266	2,305	2,076	1,872	1,493
Burglary	212	179	157	124	117
Larceny–theft	41	31	30	26	26
Motor vehicle theft	66	61	53	49	23
Arson	148	154	132	112	95
Prostitution and commercialized vice	32	18	14	9	8
Other sex offenses	34	28	41	30	27
Narcotic drug laws	1,302	1,295	1,239	1,031	819
Gambling	20	10	12	22	12
Other – not specified	658	265	238	228	330
Suspected felony type	280	145	136	113	72
Other than felony type total:	11,244	12,210	11,691	10,686	8,176
Romantic triangle	334	440	371	282	187
Child killed by babysitter	36	34	22	24	28
Brawl due to influence of alcohol	429	383	316	262	253
Brawl due to influence of narcotics	253	261	211	185	161
Argument over money or property	483	445	387	340	327
Other arguments	6,066	6,289	5,820	5,229	4,383
Gangland killings	137	142	111	88	83
Juvenile gang killings	813	1,145	1,157	1,158	855
Institutional killings	18	15	14	31	13
Sniper attack	33	7	2	14	8
Other – not specified	2,642	3,049	3,280	3,073	1,878
Unknown	6,275	6,364	6,187	5,848	4,582

[1] Total number of murder victims for whom supplemental homicide information was received.

Table 2.15 — Murder Circumstances by Victim Sex, 1996

Circumstances	Total murder victims[1]	Male	Female	Unknown
Total[1]	15,848	12,195	3,631	22
Felony type total:	3,018	2,438	579	1
Rape	68	8	60	—
Robbery	1,493	1,262	231	—
Burglary	117	71	46	—
Larceny–theft	26	25	1	—
Motor vehicle theft	23	19	4	—
Arson	95	54	41	—
Prostitution and commercialized vice	8	4	4	—
Other sex offenses	27	11	16	—
Narcotic drug laws	819	725	94	—
Gambling	12	12	—	—
Other – not specified	330	247	82	1
Suspected felony type	72	49	23	—
Other than felony type total:	8,176	6,171	2,002	3
Romantic triangle	187	139	48	—
Child killed by babysitter	28	16	12	—
Brawl due to influence of alcohol	253	224	29	—
Brawl due to influence of narcotics	161	149	12	—
Argument over money or property	327	302	25	—
Other arguments	4,383	3,248	1,134	1
Gangland killings	83	79	4	—
Juvenile gang killings	855	808	47	—
Institutional killings	13	13	—	—
Sniper attack	8	6	2	—
Other – not specified	1,878	1,187	689	2
Unknown	4,582	3,537	1,027	18

[1] Total number of murder victims for whom supplemental homicide information was received.

Law Enforcement Response

The clearance rate for murder is higher than for any other Crime Index offense. Law enforcement agencies nationwide recorded a 67-percent clearance rate in 1996. The most successful clearance rate, 79 percent, was reported in both cities with populations under 10,000 and in rural counties. Sixty-seven percent of murders in suburban counties and 66 percent of those in the Nation's cities were cleared. (See Table 25.)

Regionally, the highest murder clearance rate was registered in the Northeastern States, with 71 percent. Following were the Midwest and South, each with 69 percent, and the Western States with 61 percent.

The proportion of juvenile involvement, as measured by clearances, was lower for murder than for any other Index crime. Persons under 18 years of age accounted for 8 percent of the willful killings cleared by law enforcement nationally in 1996. Nine percent of clearances in cities nationwide and 7 percent in suburban counties involved only persons in this young age group. They accounted for 5 percent of clearances in rural counties.

Law enforcement agencies made an estimated 19,020 arrests for murder in 1996. Similar to the 1995 figures, 56 percent of the arrestees in 1996 were under 25 years of age, with the 18- to 24-year age group accounting for 41 percent of the total. (See Table 38.)

Ninety percent of those arrested for murder in 1996 were males and 10 percent, females. Blacks comprised 55 percent of the total; whites, 43 percent; and other races, the remainder.

Compared to the 1995 count, total arrests for murder decreased 10 percent. Arrests of persons age 18 and over also decreased 10 percent, and those of younger persons were down 14 percent. During the same 2-year period, arrests of males for murder were down 11 percent, and those of females were down 3 percent.

Long-term trends indicate the 1996 murder arrest total was 18 percent below the 1992 level and 4 percent lower than the 1987 figure.

Justifiable Homicide

Certain willful killings are classified as justifiable or excusable, based on law enforcement investigation. In Uniform Crime Reporting, justifiable homicide is defined as and limited to the killing of a felon by a law enforcement officer in the line of duty, or the killing of a felon by a private citizen during the commission of a felony. These offenses are tabulated independently and are not included in the murder counts.

In 1996, the total number of justifiable homicides decreased 12 percent. The justifiable homicide total was 580 in 1996 and 657 in 1995. Compared to the 1992 count of 769, the 1996 total was down 25 percent. Of justifiable homicides in 1996, 332 involved law enforcement officers and 248 were by private citizens. Data on weapons show that handguns were the weapons used most frequently in justifiable homicides. (See Tables 2.16 and 2.17.)

Table 2.16 — Justifiable Homicide by Weapon, Law Enforcement,[1] 1992-1996

Year	Total	Total fire-arms	Hand-guns	Rifles	Shot-guns	Fire-arms, type not stated	Knives or other cutting instru-ments	Other danger-ous weapons	Personal weapons
1992	418	411	357	22	21	11	4	1	2
1993	455	451	391	22	26	12	—	2	2
1994	462	460	404	21	29	6	—	1	1
1995	389	386	351	12	19	4	—	3	—
1996	332	327	300	10	10	7	3	1	1

[1] The killing of a felon by a law enforcement officer in the line of duty.

Table 2.17 — Justifiable Homicide by Weapon, Private Citizen,[1] 1992-1996

Year	Total	Total fire-arms	Hand-guns	Rifles	Shot-guns	Fire-arms, type not stated	Knives or other cutting instru-ments	Other danger-ous weapons	Personal weapons
1992	351	311	264	20	24	3	31	5	4
1993	357	313	254	15	33	11	28	9	7
1994	353	316	260	17	29	10	19	13	5
1995	268	230	179	18	25	8	24	10	4
1996	248	212	176	12	16	8	26	7	3

[1] The killing of a felon, during the commission of a felony, by a private citizen.

FORCIBLE RAPE

DEFINITION

Forcible rape, as defined in the Program, is the carnal knowledge of a female forcibly and against her will. Assaults or attempts to commit rape by force or threat of force are also included; however, statutory rape (without force) and other sex offenses are excluded.

TREND

Year	*Number of offenses*	*Rate per 100,000 inhabitants*
1995	97,470	37.1
1996	95,769	36.1
Percent change	-1.7	-2.7

The 95,769 forcible rapes reported to law enforcement agencies across the Nation during 1996 represented the lowest total since 1989. The 1996 count was 2 percent lower than in 1995, and 12 percent below the 1992 level, but 5 percent higher than the 1987 volume.

Geographically, 39 percent of the forcible rape total in 1996 was accounted for by the most populous Southern States, 25 percent by the Midwestern States, 23 percent by the Western States, and 13 percent by the Northeastern States. Two-year trends show that forcible rapes declined 5 percent in the Midwest, and 3 percent in the West. Totals for the Northeast and the South remained virtually unchanged from the 1995 level. (See Tables 3 and 4.)

Monthly totals show the lowest volume occurred in December, while the largest number of forcible rapes was reported during the month of July. (See Table 2.18.)

Table 2.18 — Forcible Rape by Month, 1992-1996
[Percent distribution]

Months	1992	1993	1994	1995	1996
January	7.0	7.7	7.5	7.7	7.9
February	7.6	6.9	7.3	7.1	7.9
March	8.6	8.5	8.3	8.5	8.1
April	8.5	8.2	8.4	8.0	8.1
May	8.9	8.9	8.9	8.9	9.0
June	8.7	9.2	9.2	8.5	8.8
July	9.4	9.7	9.7	9.4	9.5
August	9.6	9.3	9.6	9.9	9.1
September	8.7	8.3	8.7	8.8	8.8
October	8.4	8.1	8.5	8.7	8.5
November	7.6	7.5	7.3	7.8	7.4
December	7.0	7.7	6.5	6.9	6.9

Rate

By Uniform Crime Reporting definition, the victims of forcible rape are always female, and in 1996, an estimated 71 of every 100,000 females in the country were reported rape victims. The 1996 female forcible rape rate was 1 percent lower than the 1995 rate and 15 percent lower than the 1992 rate.

The Nation's metropolitan areas recorded the highest forcible rape rate in 1996, 75 victims per 100,000 females. In cities outside metropolitan areas, the rate was 68 per 100,000 females, and in rural counties, it was 47 per 100,000 females. Although metropolitan areas record the highest rape rates, they have shown the only rate decline over the past 10 years (1987-1996), 10 percent. During this same period, the rate increased in cities outside metropolitan areas by 45 percent and in rural counties by 31 percent.

By region in 1996, the highest female rape rate was in the Southern States, which recorded 79 victims per 100,000 females. Following were the Midwestern States with a rate of 75; the Western States with a rate of 73; and the Northeastern States with a rate of 49. Since 1995, forcible rape rates declined 4 percent in the Midwest, 3 percent in the West and 1 percent in the South. The Northeast's rate remained the same.

Over the last 10 years, female forcible rape rate decreases were recorded in two regions. Rates in the Northeast and West showed a 14- and 12-percent decreases, respectively, and those the Southern and Midwestern States increased 4 percent each.

Nature

Rapes by force constitute the greatest percentage of total forcible rapes, 87 percent of the 1996 incidents. The remainder were attempts or assaults to commit forcible rape. The number of rapes by force decreased 3 percent in 1996 from the 1995 volume, and attempts to rape decreased 4 percent.

As with all other Crime Index offenses, complaints of forcible rape made to law enforcement agencies are sometimes found to be false or baseless. In such cases, law enforcement agencies "unfound" the offenses and exclude them from crime counts. The "unfounded" rate, or percentage of complaints determined through investigation to be false, is higher for forcible rape than for any other Index crime. Eight percent of forcible rape complaints in 1996 were "unfounded," while the average for all Index crimes was 2 percent.

Law Enforcement Response

In 1996, over half of the forcible rapes reported to law enforcement nationwide were cleared by arrest or exceptional means. Rural and suburban county law enforcement clearance rates, each at 53 percent, were slightly higher than the city law enforcement clearance rate at 52 percent. (See Table 25.)

By geographic region, forcible rape clearance rates in 1996 were 57 percent in the South, 53 percent in the Northeast, 49 percent in the Midwest, and 46 percent in the West. (See Table 26.)

Of the total clearances for forcible rape in the country as a whole, 12 percent involved only persons under 18 years of age. The percentage of juvenile involvement varied by community type, ranging from 11 percent in the Nation's cities to 13 percent in rural counties. (See Table 28.)

Participating law enforcement agencies throughout the Nation made an estimated 33,050 arrests for forcible rape in 1996. Of the forcible rape arrestees, 44 percent were under age 25. Fifty-six percent of those arrested were white. (See Tables 29, 41, and 43.)

The national arrest total for forcible rape fell 2 percent from 1995 to 1996. Arrests also declined 2 percent both in the Nation's cities and rural counties and 1 percent in the suburban counties. (See Tables 36, 44, 50, and 56.)

FORCIBLE RAPE

CHART 2.7

PERCENT CHANGE FROM 1992

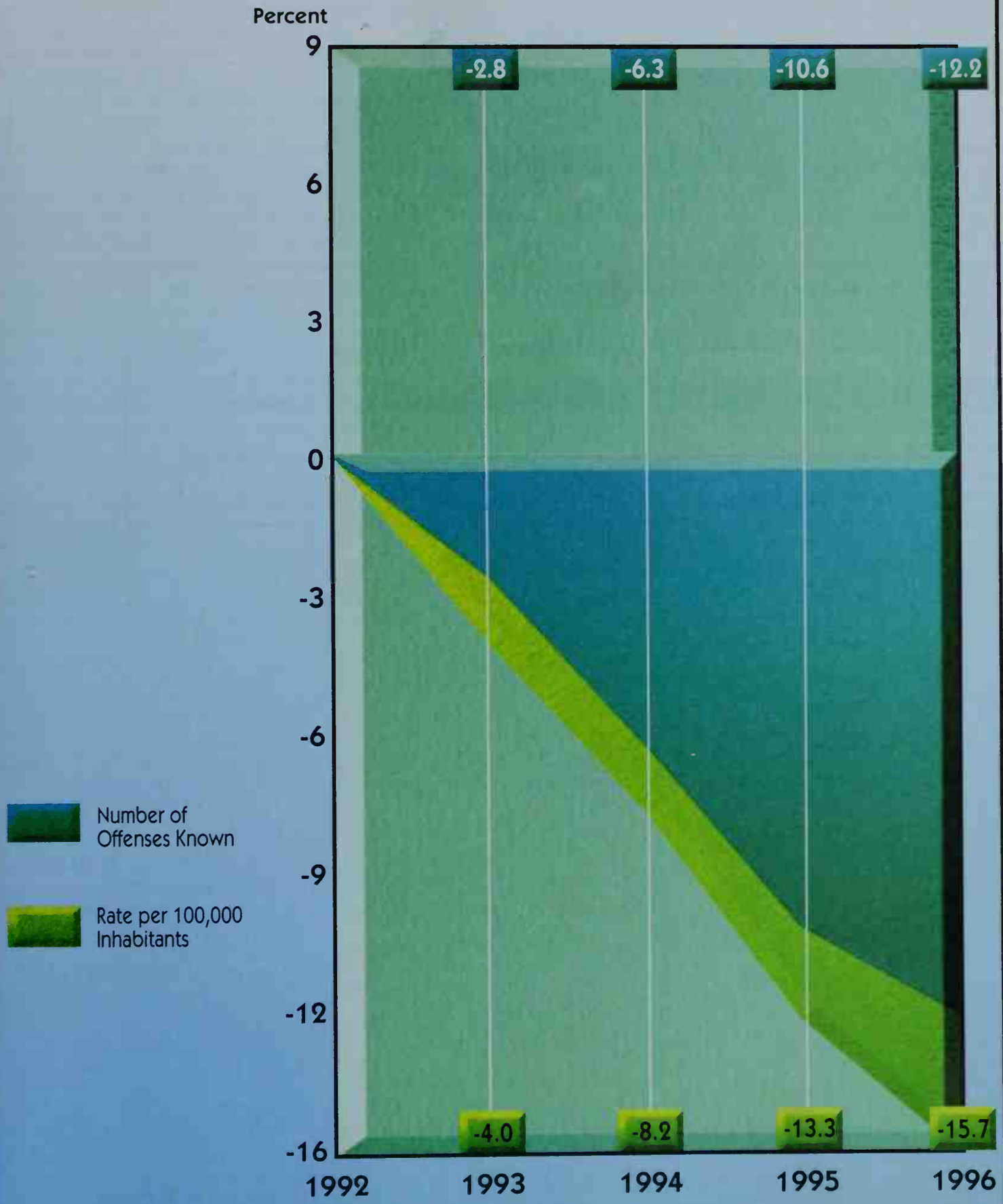

ROBBERY

DEFINITION

Robbery is the taking or attempting to take anything of value from the care, custody, or control of a person or persons by force or threat of force or violence and/or by putting the victim in fear.

TREND

Year	*Number of offenses*	*Rate per 100,000 inhabitants*
1995	580,509	220.9
1996	537,050	202.4
Percent change	-7.5	-8.4

Nationally, the 1996 estimated robbery total, 537,050, was the lowest since 1987. The robbery volume for 1996 was down 7 percent from the 1995 national total and registered an 8-percent decrease in the Nation's cities. The largest decline—10 percent—was reported by cities with 1 million or more inhabitants. During the same period, the robbery volume dropped 6 percent in suburban counties and fell 2 percent in rural counties. (See Table 12.)

Regionally, the Southern States, the most populous area of the Nation, accounted for 35 percent of all reported robberies. The Western States followed with 24 percent, the Northeastern States with 22 percent, and the Midwestern States with 19 percent. (See Table 3.) Two-year trends show the number of robberies in 1996 was down in all regions as compared to 1995 figures. The Northeast and Midwest marked an 11-percent decrease, the West an 8-percent drop, and the South a 3-percent decline.

The national trend in the robbery volume, as well as the robbery rate, is presented in Chart 2.8 for the years 1992-1996. In 1996, the number of robbery offenses was 20 percent lower than in 1992 but 4 percent higher than in 1987.

Monthly volume figures for 1996 show robberies occurred most frequently in January and December and least often in April.

Table 2.19 — Robbery by Month, 1992-1996
[Percent distribution]

Months	1992	1993	1994	1995	1996
January	9.0	8.8	8.7	8.6	9.0
February	8.0	7.1	7.7	7.3	7.9
March	8.1	8.3	8.6	8.0	8.1
April	7.8	7.4	8.0	7.5	7.7
May	7.9	7.5	8.0	7.8	8.0
June	7.9	8.1	8.0	8.0	8.0
July	8.4	8.7	8.5	8.5	8.3
August	8.6	8.8	8.8	8.9	8.5
September	8.3	8.4	8.3	8.5	8.3
October	8.7	9.0	8.8	9.3	8.7
November	8.3	8.5	8.2	8.7	8.5
December	9.0	9.4	8.4	8.9	9.0

Rate

The national robbery rate in 1996 was 202 per 100,000 people, 8 percent lower than in 1995. In metropolitan areas, the 1996 rate was 244; in cities outside metropolitan areas, it was 72; and in the rural areas, it was 16. With 674 robberies per 100,000 inhabitants, the highest rate was recorded in cities with populations 1 million and over. (See Table 16.)

Robbery rates per 100,000 inhabitants declined in all regions from 1995 to 1996. The rates of 232 in the Northeast and 161 in the Midwest were down 11 percent. The West's rate of 219 was 9 percent lower than it was in 1995, and the South's rate of 203 was down 4 percent. (See Table 4.)

Nature

During 1996, losses estimated at nearly $500 million were attributed to robberies. The value of property stolen averaged $929 per robbery, up from $873 in 1995. Average dollar losses in 1996 ranged from $487 taken during robberies of gas or service stations to $4,207 per bank robbery. (See Table 23.) The impact of this violent crime on its victims cannot be measured in terms of monetary loss alone. While the object of a robbery is to obtain money or property, the crime always involves force or threat of force, and many victims suffer serious personal injury.

More than half (51 percent) of the offenses in this category during 1996 were robberies on streets or highways. Robberies of commercial and financial establishments accounted for 24 percent, and those occurring at residences, 11 percent. The remainder were miscellaneous types. All robbery types declined in 1996 as compared to 1995 totals, with the exception of bank robbery which increased by 14 percent. Among the remaining robbery types, decreases ranged from 11 percent for those committed on streets and highways to less than 1 percent for commercial house robberies. (See Table 23.)

Table 2.20 — Robbery, Percent Distribution, 1996
[By region]

	United States Total	North-eastern States	Mid-western States	Southern States	Western States
Total[1]	100.0	100.0	100.0	100.0	100.0
Street/highway	51.2	65.6	60.3	44.7	47.0
Commercial house	13.5	8.3	11.1	14.2	16.3
Gas or service station	2.4	2.5	3.0	2.2	2.5
Convenience store	5.9	4.5	4.1	7.6	5.5
Residence	10.6	7.7	9.8	14.1	8.8
Bank	2.0	1.3	1.7	1.6	3.0
Miscellaneous	14.4	10.3	10.1	15.6	17.0

[1] Because of rounding, percentages may not add to totals.

ROBBERY

CHART 2.8

PERCENT CHANGE FROM 1992

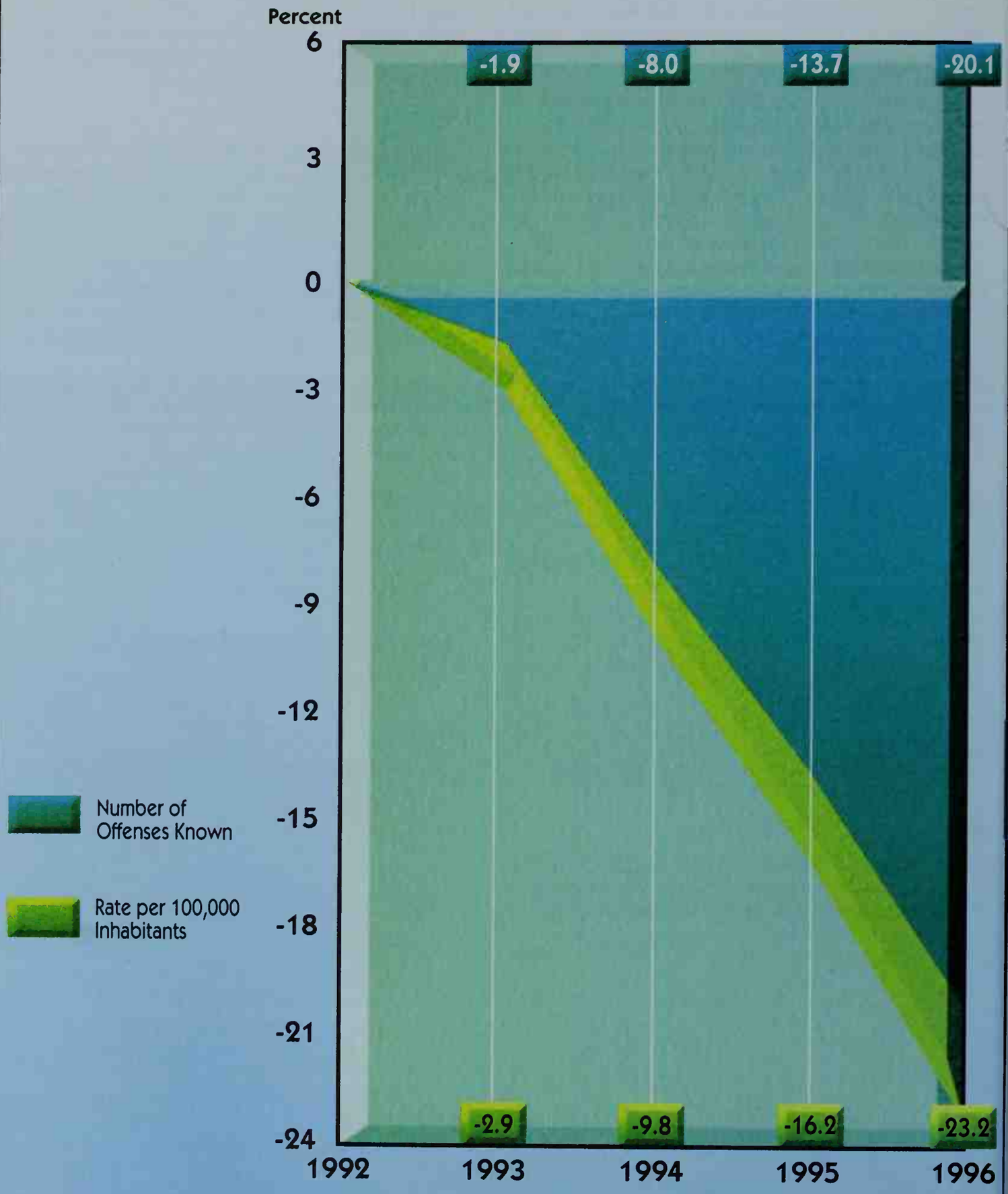

Table 2.21 — Robbery, Percent Distribution, 1996
[By population group]

	Group I (57 cities, 250,000 and over; population 34,646,000)	Group II (133 cities, 100,000 to 249,999; population 19,427,000)	Group III (313 cities, 50,000 to 99,999; population 21,232,000)	Group IV (588 cities, 25,000 to 49,999; population 20,347,000)	Group V (1,446 cities, 10,000 to 24,999; population 22,764,000)	Group VI (5,399 cities, under 10,000; population 18,786,000)	County agencies (3,104 agencies; population 67,524,000)
Total[1]	100.0	100.0	100.0	100.0	100.0	100.0	100.0
Street/highway	59.7	52.0	48.2	40.5	35.6	29.6	33.3
Commercial house	12.0	14.0	13.7	13.7	14.4	15.3	17.9
Gas or service station	1.7	2.4	2.8	3.6	4.3	3.7	3.8
Convenience store	3.8	6.3	6.6	8.6	9.0	10.1	10.0
Residence	10.1	9.9	9.1	10.0	11.6	12.3	15.0
Bank	1.5	2.1	2.3	2.8	2.7	3.0	2.7
Miscellaneous	11.1	13.2	17.3	20.9	22.4	26.0	17.3

[1] Because of rounding, percentages may not add to total.

In 1996, firearms were the weapons used in 41 percent of all robberies. Strong-arm tactics were used in 39 percent, knives or cutting instruments in 9 percent, and other dangerous weapons were involved in the remainder. A comparison of 1995 and 1996 robbery totals by weapon show robberies committed using knives or other cutting instruments decreased 9 percent; those using strong-arm tactics decreased 8 percent; those with firearms declined 7 percent; and those with other dangerous weapons dropped 6 percent. A state-by-state breakdown of weapons used in robberies in 1996 is shown in Table 21.

Table 2.22 — Robbery, Types of Weapons Used, 1996
[Percent distribution by region]

Region	Total all weapons[1]	Armed			Strong-arm
		Firearms	Knives or cutting instru-ments	Other weapons	
Total	100.0	40.7	9.0	11.6	38.7
Northeastern States	100.0	32.2	11.1	19.1	37.6
Midwestern States	100.0	42.2	8.0	10.2	39.6
Southern States	100.0	42.6	7.5	9.0	36.1
Western States	100.0	38.5	9.7	9.2	42.6

[1] Because of rounding, percentages may not add to total.

Law Enforcement Response

The 1996 robbery clearance rate was 27 percent nationally. The highest robbery clearance rate—42 percent—was registered by rural county law enforcement agencies; suburban counties recorded a rate of 28 percent. In the Nation's cities collectively, it was 27 percent, with cities under 10,000 in population having the highest clearance rate, 37 percent. (See Table 25.) Regional robbery clearance percentages ranged from 29 percent in the Northeast to 25 percent in the West. (See Table 26.)

Persons under the age of 18, exclusively, were the offenders in 18 percent of all 1996 robbery clearances. This age group accounted for 17 percent of the suburban county clearances, 18 percent of those in the Nation's cities, and 12 percent of those in rural county agencies. (See Table 28.)

Nationwide, 7 percent fewer persons were arrested for robbery in 1996 than in 1995. For the 2-year period, juvenile arrests for robbery declined 8 percent; those of adults decreased 6 percent. Following the national trend, the number of robbery arrests dropped 7 percent both in the Nation's cities collectively and in rural counties. Suburban counties recorded a 2-percent decline.

Considering the 5-year period, 1992-1996, arrests of males and total arrests for robbery were down 12 and 10 percent, respectively, while arrests of females were up 2 percent. For the same timespan, arrests of persons 18 years of age and older decreased 17 percent, but juvenile arrests rose 7 percent.

Of all robbery arrestees in 1996, 65 percent were under 25 years of age, and 90 percent were males. Fifty-eight percent of those arrested were black, 40 percent were white, and the remainder were of other races.

ROBBERY Percent Change from 1992

CHART 2.9

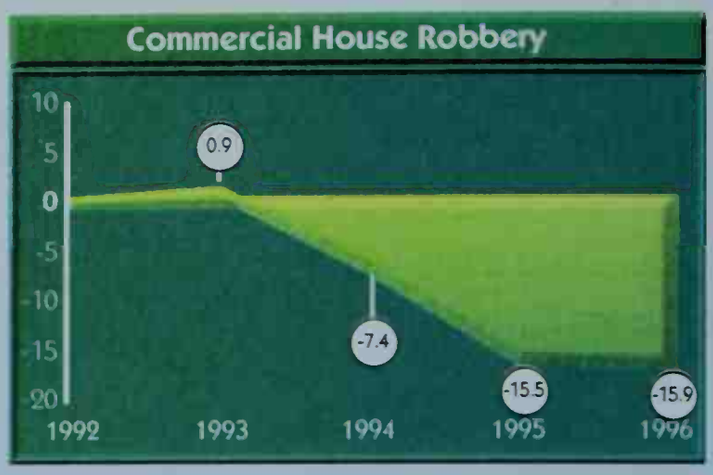



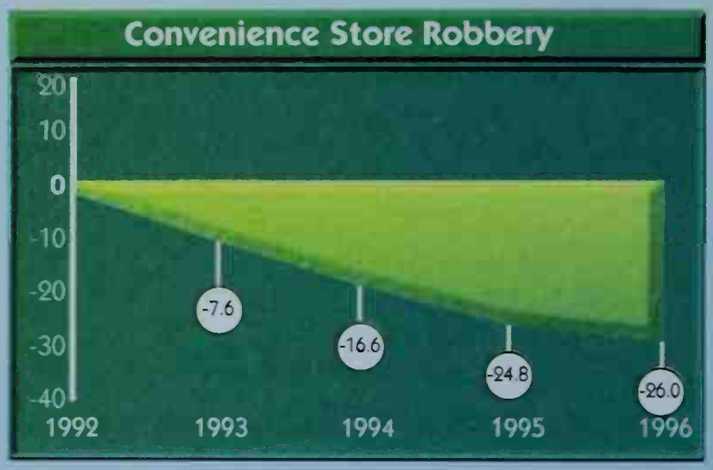

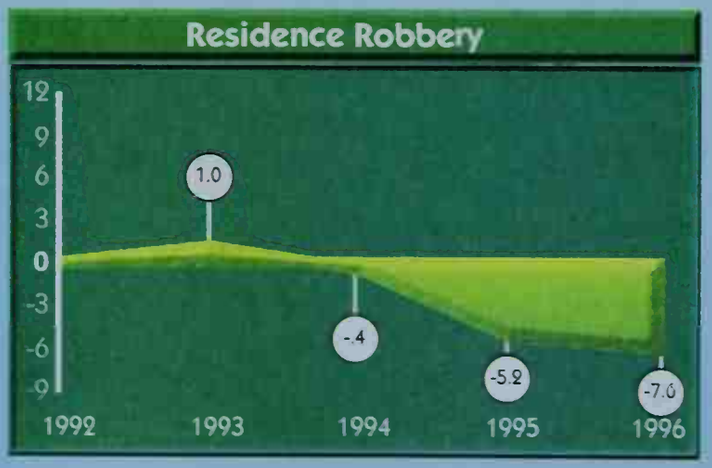

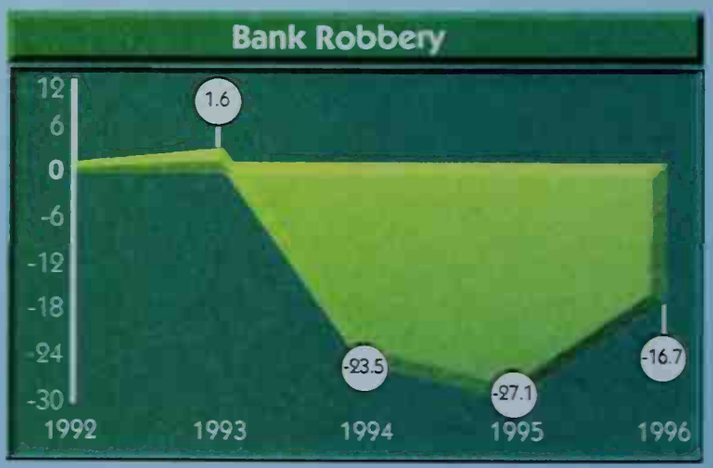

AGGRAVATED ASSAULT

DEFINITION

Aggravated assault is an unlawful attack by one person upon another for the purpose of inflicting severe or aggravated bodily injury. This type of assault is usually accompanied by the use of a weapon or by means likely to produce death or great bodily harm. Attempts are included since it is not necessary that an injury result when a gun, knife, or other weapon is used which could and probably would result in serious personal injury if the crime were successfully completed.

TREND

Year	*Number of offenses*	*Rate per 100,000 inhabitants*
1995	1,099,207	418.3
1996	1,029,814	388.2
Percent change	-6.3	-7.2

Aggravated assaults decreased in 1996, marking the third consecutive year of decline. Accounting for 61 percent of violent crimes in 1996, the total of 1,029,814 aggravated assaults represented a 6-percent drop for this offense.

Forty-one percent of the aggravated assault volume was accounted for by the Southern Region, the Nation's most populous area. Following were the Western Region with 24 percent, the Midwestern Region with 20 percent, and the Northeastern Region with 15 percent. All of the Nation's regions registered decreases in the number of reported aggravated assaults. (See Table 4.)

The 1996 monthly figures show that the greatest number of aggravated assaults was recorded during July while the lowest volume occurred during February and November.

Table 2.23 — Aggravated Assault by Month, 1992-1996
[Percent distribution]

Months	1992	1993	1994	1995	1996
January	7.3	7.5	7.2	7.6	7.8
February	7.3	6.5	7.0	7.0	7.5
March	8.0	8.1	8.3	8.1	8.0
April	8.7	8.3	8.5	8.3	8.2
May	9.2	8.9	8.8	8.8	8.9
June	8.9	9.1	8.9	8.8	9.0
July	9.4	9.6	9.5	9.4	9.3
August	9.1	9.2	9.4	9.4	9.2
September	8.6	8.3	8.9	8.9	8.6
October	8.5	8.5	8.7	8.7	8.5
November	7.6	7.4	7.7	7.5	7.5
December	7.4	8.6	7.3	7.4	7.6

The Nation's cities collectively experienced a decrease of 7 percent in the aggravated assault volume from 1995 to 1996. Among all city population groupings, decreases ranged from 9 percent in cities with populations from 50,000 to 99,999 to 4 percent in cities with 500,000 to 999,999 inhabitants. The number of aggravated assaults decreased 9 percent in suburban counties and 5 percent in the rural counties during the same 2-year period. (See Table 12.)

Five- and 10-year trends for the country as a whole show aggravated assaults 9 percent lower than in 1992 and 20 percent above the 1987 figure. (See Table 1.)

Rate

In 1996, there were 388 reported victims of aggravated assault for every 100,000 people nationwide, the lowest rate since 1989. The rate was 7 percent lower than in 1995 and 12 percent below the 1992 rate. The 1996 rate was, however, 11 percent higher than the 1987 rate.

Higher than the national average, the rate in metropolitan areas was 424 per 100,000 inhabitants in 1996. Cities outside metropolitan areas experienced a rate of 350 and rural counties, a rate of 177.

Regionally, the aggravated assault rate was 293 per 100,000 people in the Northeast, 331 in the Midwest, 428 in the West, and 454 in the South. Compared to 1995 rates, 1996 aggravated assault rates were down in all regions. The West marked an 11-percent decline, the Northeast and Midwest each recorded declines of 8 percent, and the South registered a 4-percent drop. (See Table 4.)

Nature

In 1996, 34 percent of the aggravated assaults were committed with blunt objects or other dangerous weapons. Personal weapons such as hands, fists, and feet were used in 26 percent of the assaults; firearms in 22 percent; and knives or cutting instruments in 18 percent.

When broken down by weapon, aggravated assaults in all four weapon categories decreased from the previous year's totals. Assault decreases were as follows: firearms, 10 percent; personal weapons (hands, fists, feet, etc.), 9 percent; knives or other cutting instruments, 7 percent; and other dangerous weapons, 3 percent. State-by-state totals for weapons used in assaults during 1996 are shown in Table 22.

Table 2.24 — Aggravated Assault, Types of Weapons Used, 1996
[Percent distribution by region]

Region	Total all weapons[1]	Firearms	Knives or cutting instruments	Other weapons (clubs, blunt objects, etc.)	Personal weapons
Total	100.0	22.0	18.1	34.4	25.5
Northeastern States	100.0	12.8	19.5	38.7	28.9
Midwestern States	100.0	25.0	19.1	36.6	19.3
Southern States	100.0	25.2	19.7	34.1	20.9
Western States	100.0	20.7	14.2	31.0	34.2

[1] Because of rounding, percentages may not add to total.

AGGRAVATED ASSAULT

CHART 2.10

PERCENT CHANGE FROM 1992

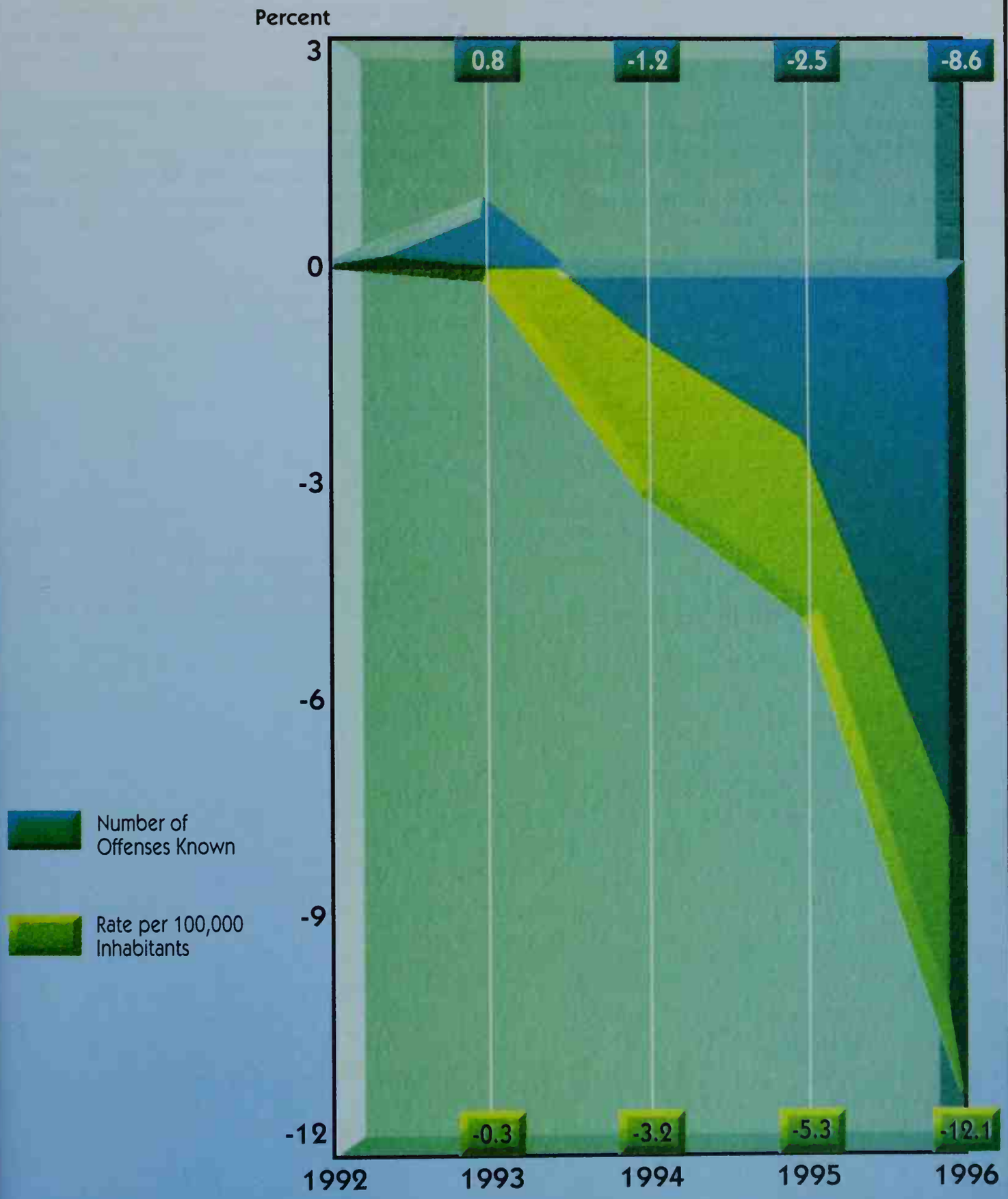

Law Enforcement Response

During 1996, law enforcement agencies nationwide recorded a 58-percent aggravated assault clearance rate. The cities collectively reported 57 percent cleared, while the suburban and rural county law enforcement agencies cleared 61 and 65 percent, respectively. Among the city groupings, those with populations under 10,000 recorded the highest assault clearance rate, 67 percent. (See Table 25.)

Regional clearance percentages for aggravated assault were 59 percent in the Northeast, 58 percent in the West and South, and 55 percent in the Midwest.

Persons under age 18 were identified as the assailants in 12 percent of the clearances reported nationally, in cities, and in the suburban counties. Ten percent of the clearances reported in rural counties involved persons in this age group.

Seven of every 10 violent crime arrests were for aggravated assault. An estimated half a million individuals were arrested for this offense during 1996. Of these arrestees, 60 percent were white, 38 percent were black, and all other races comprised the remaining 2 percent. Eighty-two percent of the arrestees were males; 85 percent were adults.

Arrests for aggravated assault were down 3 percent in 1996 from the 1995 total. During this 2-year period, arrests of adults also were down 3 percent, and arrests of persons under age 18 decreased 4 percent. A 5-year comparison of 1992 and 1996 figures show increases of 4 percent for both total arrests and those of adults. Juvenile aggravated assault arrests increased 2 percent.

PROPERTY CRIME TOTAL

DEFINITION

Property crime includes the offenses of burglary, larceny-theft, motor vehicle theft, and arson. The object of the theft-type offenses is the taking of money or property, but there is no force or threat of force against the victims. Arson is included since it involves the destruction of property; its victims may be subjected to force.

TREND

Year	*Number of offenses*[1]	*Rate per 100,000 inhabitants*[1]
1995	12,063,935	4,591.3
1996	11,791,336	4,444.8
Percent change	-2.3	-3.2

[1] Does not include arson. See page 61.

In 1996, property crime dropped to its lowest level since 1986, with nearly 12 million offenses representing a 2-percent decline from the previous year's level. Five- and 10-year trends show the 1996 volume was 6 percent lower than the 1992 level and was 2 percent lower than in 1987.

During 1996, 40 percent of all property crimes were recorded in the Southern States, the most populous region in the country. Following were the Western States with 24 percent, the Midwestern States with 22 percent, and the Northeastern States with 15 percent.

A comparison of 1995 and 1996 regional property crime volumes showed declines of 7 percent in the West and 6 percent in the Northeast. The volume of property crime increased 2 percent in the South and showed virtually no change in the Midwest. (See Table 4.)

The Nation's cities collectively recorded a 3-percent drop in property crime decrease, with the greatest decline, 5 percent, in cities with populations of 1 million or more. The suburban counties also experienced a 3-percent decline, and rural county law enforcement agencies recorded a decrease of 2 percent. (See Table 12.)

In 1996, monthly figures show most property crime occurred in July and August while the lowest count was recorded in February.

Table 2.25 — Property Crime Total by Month, 1992-1996
[Percent distribution]

Months	1992	1993	1994	1995	1996
January	8.4	8.0	7.6	8.1	8.1
February	7.8	6.9	7.1	7.2	7.6
March	8.2	8.1	8.2	8.2	8.0
April	8.0	7.9	8.0	7.8	8.0
May	8.2	8.1	8.5	8.4	8.5
June	8.4	8.6	8.5	8.5	8.4
July	9.0	9.1	9.2	9.0	9.1
August	9.1	9.2	9.4	9.3	9.1
September	8.4	8.4	8.5	8.5	8.4
October	8.5	8.6	8.8	8.8	8.7
November	8.0	8.1	8.3	8.2	7.9
December	8.1	9.1	7.9	8.1	8.1

Rate

There were an estimated 4,445 property crimes for every 100,000 United States inhabitants in 1996. The 1996 property crime rate was 3 percent lower than the 1995 rate, 9 percent below the 1992 rate, and 10 percent below the 1987 rate.

Geographically, 3 of 4 regions of the Nation registered property crime rate decreases in 1996 compared to the previous year's figures. With a rate of 4,837 per 100,000, the West showed the largest decline, 9 percent. The rate of 3,343 in the Northeast represented a 6-percent decrease; the rate of 4,127 in the Midwest represented a 1-percent decline. The South, with a rate of 5,020 per 100,000 inhabitants, recorded an increase of less than 1 percent.

Property crime rates for 1996 were 4,867 in cities outside metropolitan areas, 4,798 in metropolitan areas, and 1,828 in rural counties. By population group, the highest rate—7,877 per 100,000 inhabitants—was recorded in cities with populations from 250,000 to 499,999. (See Tables 2 and 16.)

Nature

The dollar value of property stolen in connection with property crimes in 1996 was estimated at over $15 billion. The average loss per offense in 1996 was $1,274, slightly more than the 1995 figure of $1,251.

In 1996, larceny-theft offenses accounted for 67 percent of all property crime. Burglary accounted for 21 percent and motor vehicle theft for 12 percent. Based on information from 11,250 law enforcement agencies who provided detailed arson data, nearly 77,000 arson offenses were reported in 1996. The average dollar loss of property damaged due to reported arsons was $10,280.

Law Enforcement Response

Property crimes generally have lower clearance rates than do violent crimes, and in 1996, the overall property crime clearance rate was 18 percent, as compared to 47 percent for violent crime. By region, property crime clearance rates of 19 percent were recorded in both the Northeast and South, the Midwest recorded 18 percent, and the West recorded 17 percent. (See Table 26.)

During 1996, 23 percent of the property crimes cleared nationwide by law enforcement involved only young people under age 18. The juvenile percentage was 24 percent in cities, 21 percent in the suburban counties, and 20 percent in the rural counties. (See Table 28.)

The estimated 2,045,600 persons arrested for property crimes in 1996 accounted for 13 percent of all arrestees. Property crime arrests in 1996 were 2 percent below the 1995 level, 6 percent lower than the 1992 total, and 1 percent below the 1987 figures. Compared to 1995 totals, arrests of juveniles fell by less than 1 percent, and arrests of adults for property crimes declined 3 percent nationwide. (See Tables 32, 34, and 36.)

In 1996, 72 percent of all property crime arrestees were males, 65 percent of the total were white, and 65 percent were over the age of 18.

PROPERTY CRIME

CHART 2.11

PERCENT CHANGE FROM 1992

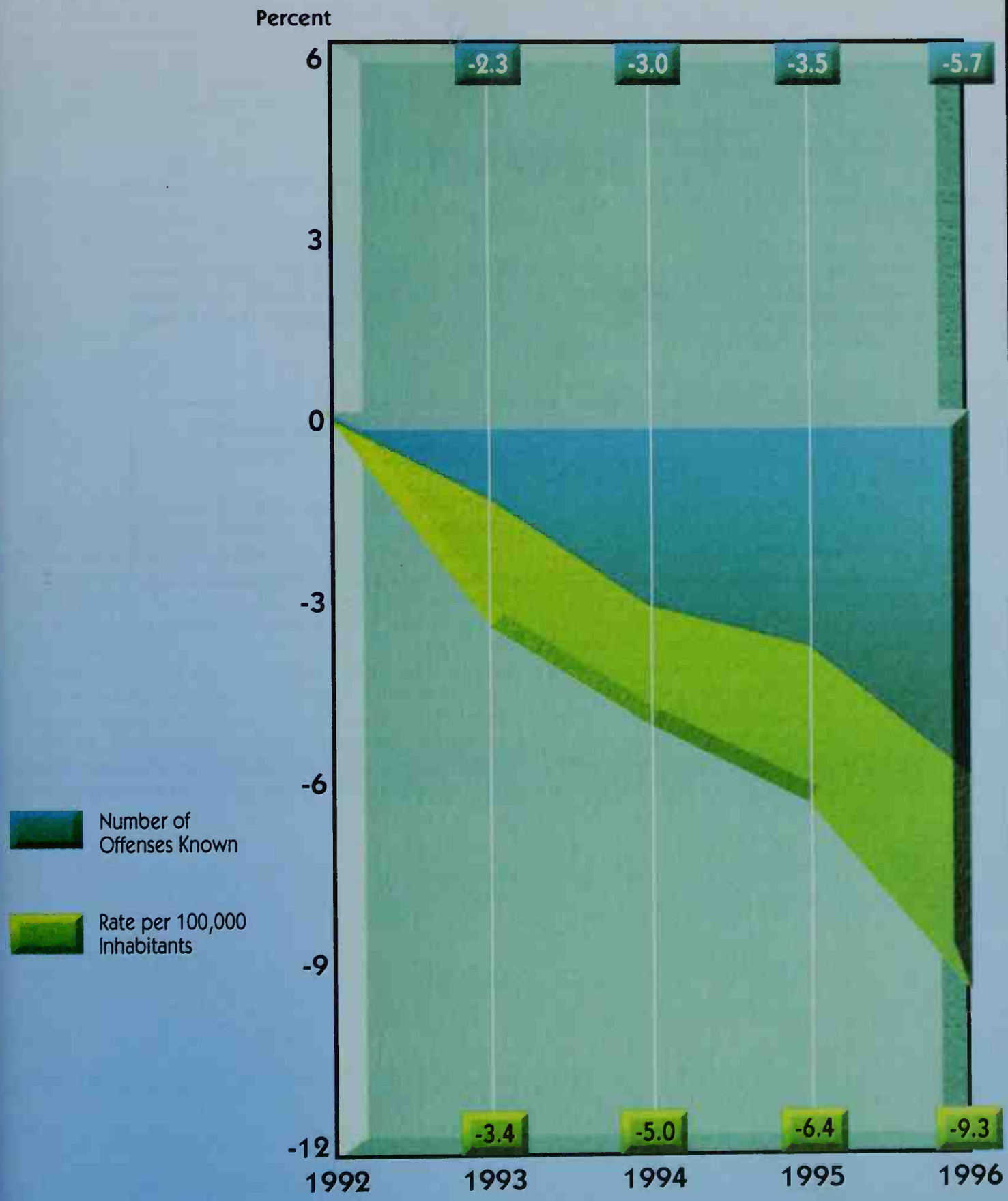

BURGLARY

DEFINITION

The Uniform Crime Reporting Program defines burglary as the unlawful entry of a structure to commit a felony or theft. The use of force to gain entry is not required to classify an offense as burglary. Burglary in this Program is categorized into three subclassifications: forcible entry, unlawful entry where no force is used, and attempted forcible entry.

TREND

Year	*Number of offenses*	*Rate per 100,000 inhabitants*
1995	2,593,784	987.1
1996	2,501,524	943.0
Percent change	-3.6	-4.5

During 1996, the estimated 2.5 million burglaries in the United States was the lowest total in more than two decades. Distribution figures for the regions showed that the highest burglary volume in 1996, 42 percent, occurred in the most populous Southern States. The Western States followed with 23 percent, the Midwestern States with 20 percent, and the Northeastern States with 14 percent. (See Table 3.)

In 1996, the greatest number of burglaries occurred during July while the lowest number took place in February. (See Table 2.26.)

Table 2.26 — Burglary by Month, 1992-1996
[Percent distribution]

Months	1992	1993	1994	1995	1996
January	8.6	8.3	7.9	8.4	8.3
February	7.7	6.9	7.1	7.2	7.6
March	8.2	8.2	8.2	8.2	7.8
April	7.8	7.7	8.0	7.7	7.8
May	8.2	8.0	8.5	8.4	8.3
June	8.1	8.4	8.3	8.3	8.2
July	9.0	9.0	9.2	9.0	9.1
August	9.0	9.1	9.4	9.2	9.0
September	8.4	8.5	8.6	8.5	8.6
October	8.3	8.4	8.6	8.8	8.8
November	8.2	8.1	8.4	8.3	8.0
December	8.3	9.3	7.9	8.1	8.5

The burglary volume dropped 4 percent nationwide during 1996 as compared to the 1995 total. By population group, the Nation's cities overall experienced a 4-percent decline; the largest decrease was in cities with populations of 1 million and over, which showed a 7-percent decline. Suburban and rural counties also recorded decreases, 6 percent and 3 percent, respectively. (See Table 12.)

Three of the four regions of the United States reported decreases in burglary volumes in 1996 as compared to the previous year's figures. The Northeastern States registered a 9-percent decline; the Western States, an 8-percent decrease; and the Midwestern States, a 2-percent decline. The Southern States recorded a 1-percent increase in burglary volumes. (See Table 4.)

Long-term national trends show burglary down 16 percent from the 1992 level and down 23 percent compared to the 1987 volume.

Rate

The burglary rate in 1996, lower than in any other year in more than two decades, was 943 per 100,000 inhabitants nationwide. The rate was 4 percent lower than in 1995, down 19 percent from the 1992 level, and 29 percent below the 1987 rate. In 1996, the burglary rate for every 100,000 in population was 993 in the metropolitan areas, 935 in the cities outside metropolitan areas, and 620 in the rural counties.

Looking at the Nation's regions, the burglary rate was 1,129 in the Southern States, 1,003 in the Western States, 817 in the Midwestern States, and 691 in the Northeastern States. A comparison of 1995 and 1996 rates showed declines of 10 percent in the West, 9 percent in the Northeast, 3 percent in the Midwest, and 1 percent in the South. (See Table 4.)

Nature

As in previous years, 2 of every 3 burglaries in 1996 were residential in nature. Sixty-six percent of all burglaries involved forcible entry, 26 percent were unlawful entries (without force), and the remainder were forcible entry attempts. Offenses for which time of occurrence was reported showed that 51 percent of burglaries happened during daytime hours and 49 percent at night. Fifty-nine percent of residential burglaries occurred during the daytime, and 65 percent of nonresidential burglaries occurred during nighttime hours.

Losses estimated at $3.3 billion in 1996 were suffered by burglary victims, and the average dollar loss per burglary was $1,332. The average loss for residential offenses was $1,350 and for nonresidential offenses, $1,296. Compared to 1995 losses, the 1996 average loss for both residential and nonresidential property increased.

Both residential and nonresidential burglary volumes declined 4 percent in 1996 from the previous year's figures. (See Table 23.)

BURGLARY

CHART 2.12

PERCENT CHANGE FROM 1992

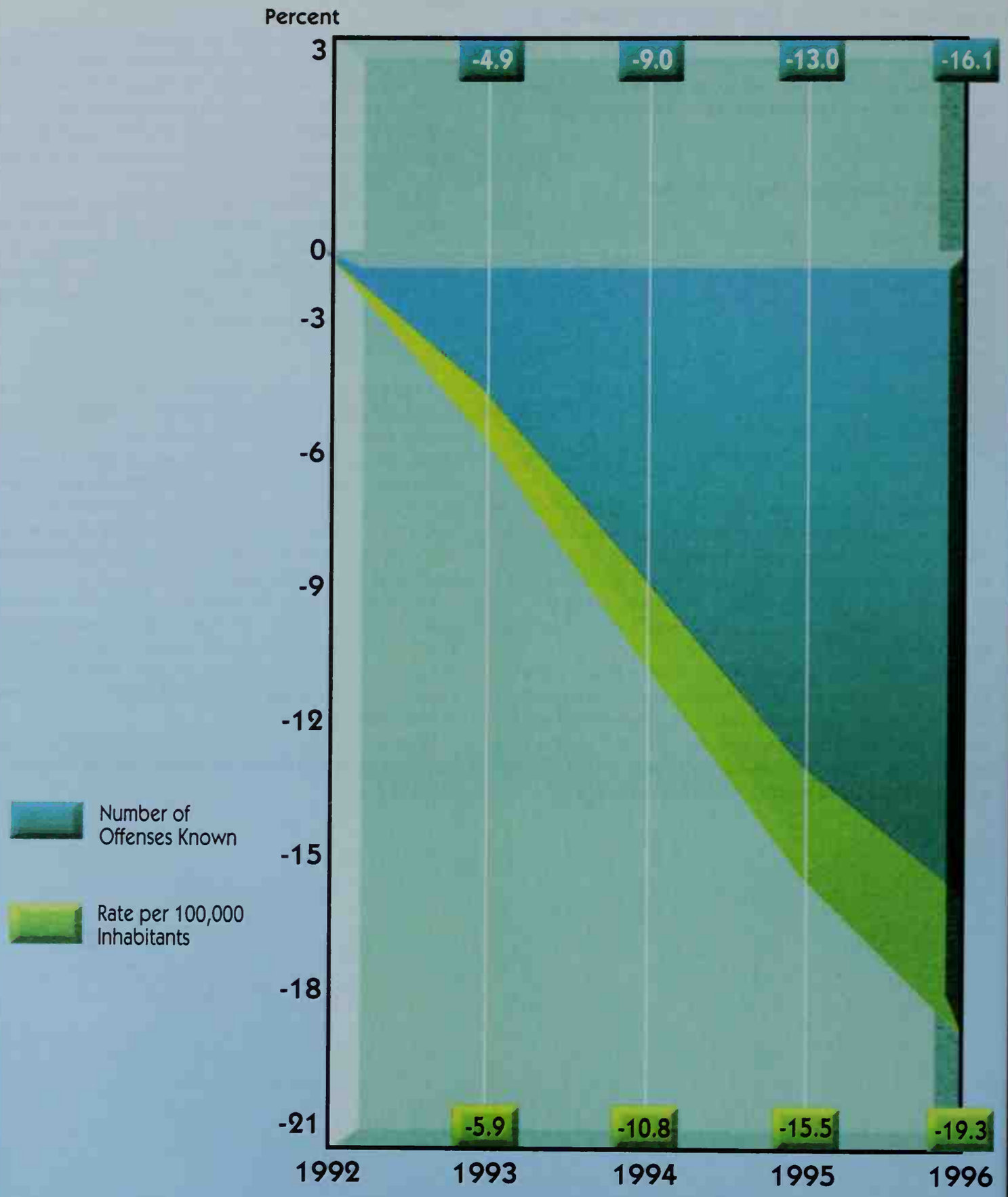

CHART 2.13

BURGLARY

Percent Change from 1992





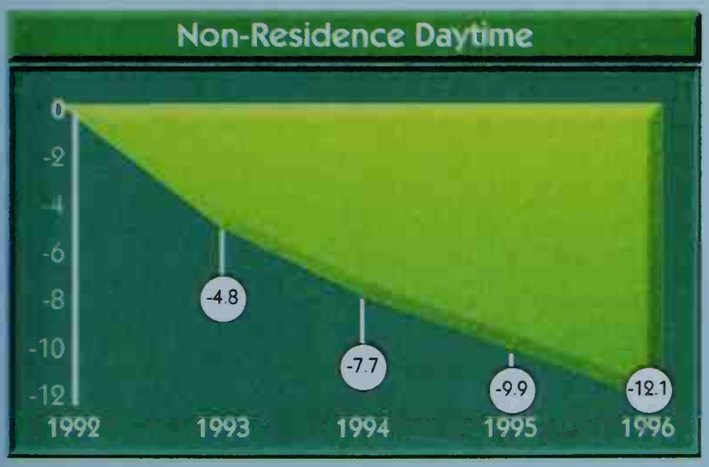

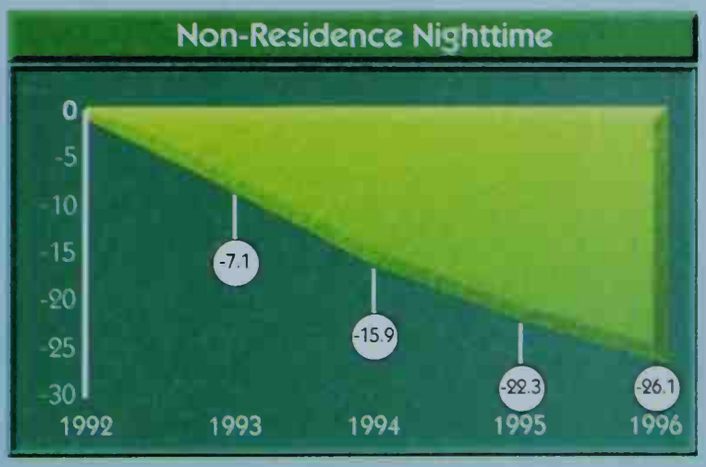

Law Enforcement Response

During 1996, a 14-percent clearance rate was recorded for burglaries brought to the attention of law enforcement agencies throughout the country. Regionally, in both the Northeast and South, the clearance rate was 15 percent; in the Midwest, it was 13 percent; and in the West, it was 12 percent. (See Table 26.)

Rural county law enforcement agencies cleared 18 percent of the burglaries in their jurisdictions. Agencies in suburban counties cleared 14 percent, and those in cities cleared 13 percent. (See Table 25.)

Adults were involved in 79 percent of all burglary offenses cleared; the remaining 21 percent involved only young people under 18 years of age. Persons under age 18 accounted for 20 percent of the burglary clearances in cities and 22 percent of those in both rural and suburban counties. The highest degree of juvenile involvement was recorded in the Nation's smallest cities (under 10,000 in population) where young persons under 18 years of age accounted for 28 percent of the clearances. (See Table 28.)

In the UCR Program, several persons may be arrested in connection with the clearance of one crime, or the arrest of one individual may clear numerous offenses. The latter is often true in cases of burglary for which an estimated 364,800 arrests were made in 1996.

Between 1995 and 1996, total burglary arrests were down 3 percent with arrests of adults down 6 percent. Arrests of persons under 18 years of age increased 3 percent. For the same 2-year time period, total burglary arrest trends showed a decrease of 4 percent in the Nation's cities. Arrests for burglary in rural counties remained unchanged from the 1995 total while a 1-percent increase was reported in suburban counties.

Eighty-nine percent of the burglary arrestees during 1996 were males, and 64 percent of the total were under 25 years of age. Among all burglary arrestees, whites accounted for 68 percent, blacks for 30 percent, and other races for the remainder.

LARCENY–THEFT

DEFINITION

Larceny-theft is the unlawful taking, carrying, leading, or riding away of property from the possession or constructive possession of another. It includes crimes such as shoplifting, pocket-picking, purse-snatching, thefts from motor vehicles, thefts of motor vehicle parts and accessories, bicycle thefts, etc., in which no use of force, violence, or fraud occurs. In the Uniform Crime Reporting Program, this crime category does not include embezzlement, confidence games, forgery, and worthless checks. Motor vehicle theft is also excluded from this category inasmuch as it is a separate Crime Index offense.

TREND

Year	*Number of offenses*	*Rate per 100,000 inhabitants*
1995	7,997,710	3,043.8
1996	7,894,620	2,975.9
Percent change	-1.3	-2.2

Estimated at nearly 7.9 million offenses during 1996, larceny-theft comprised 59 percent of the Crime Index total and 67 percent of the property crimes. Continuing the pattern of recent years, larceny-thefts were recorded most often during the months of July and August and least frequently in February.

Table 2.27 — Larceny–theft by Month, 1992-1996
[Percent distribution]

Months	1992	1993	1994	1995	1996
January	8.2	7.7	7.4	7.9	7.9
February	7.8	6.8	7.1	7.1	7.5
March	8.3	8.0	8.1	8.1	8.0
April	8.1	8.0	8.1	7.8	8.1
May	8.2	8.2	8.5	8.5	8.6
June	8.5	8.7	8.6	8.6	8.6
July	9.1	9.2	9.2	9.1	9.2
August	9.1	9.3	9.5	9.4	9.2
September	8.4	8.3	8.5	8.5	8.4
October	8.6	8.6	8.9	8.8	8.7
November	7.9	8.0	8.3	8.1	7.8
December	8.0	9.1	7.9	8.1	8.0

The Nation's most populous region, the Southern States, recorded 40 percent of the larceny-theft total. Both the Western States and Midwestern States recorded 23 percent, and the Northeastern States, 14 percent. (See Table 3.)

In 1996, the volume of larceny-thefts nationwide was 1 percent lower than the 1995 total. By community type, decreases of 2 percent were recorded both in cities collectively and suburban counties. A 1-percent decline was experienced in the rural counties. (See Table 12.)

In two of the four geographic regions, incidents of larceny-theft decreased from 1995 levels. The decreases were 6 percent in the West and 5 percent in the Northeast. The South recorded an increase of 2 percent, and the Midwest showed an increase of less than 1 percent. (See Table 4.)

An examination of long-term national trends indicated larceny was up 5 percent when compared to the 1987 total. However, there was virtually no change when compared to the 1992 level. (See Table 1.)

Rate

During 1996, the larceny-theft rate was 2,976 per 100,000 inhabitants in the United States. Two-, 5-, and 10-year trends show the rate was 2 percent below the 1995 rate, 4 percent lower than the rate in 1992, and 3 percent below the 1987 rate. The 1996 rate was 3,188 per 100,000 inhabitants of metropolitan areas; 3,695 per 100,000 population in cities outside metropolitan areas; and 1,083 per 100,000 people in the rural counties. (See Tables 1 and 2.)

By region, the 1996 larceny-theft rate per 100,000 inhabitants in the South increased 1 percent. The West recorded an 8-percent decline, and the Northeast marked a 5-percent drop. The Midwest's rate showed virtually no change from the 1995 level. The regional rates ranged from 2,181 per 100,000 people in the Northeast to 3,368 per 100,000 population in the South. (See Table 4.)

Nature

During 1996, the average value of property stolen due to larceny-theft was $532, down from $535 in 1995. When the average value was applied to the estimated number of larceny-thefts, the loss to victims nationally was over $4 billion for the year. This estimated dollar loss is considered conservative since many offenses in the larceny category never come to law enforcement attention, particularly if the value of the stolen goods is small. Losses under $50 and those over $200 jointly accounted for 77 percent of the thefts reported to law enforcement. The remainder involved losses ranging from $50 to $200.

Losses of goods and property reported stolen as a result of pocket-picking averaged $320; purse-snatching, $296; and shoplifting, $120. The average value loss due to thefts of motor vehicle accessories was $387 and for thefts of bicycles, $263. Thefts from buildings resulted in an average loss of $894; from motor vehicles, $518; and from coin-operated machines, $296. (See Table 23.)

Thefts of motor vehicle parts, accessories, and contents made up the largest portion of reported larcenies—36 percent. Also contributing to the high volume of thefts were shoplifting, accounting for 15 percent; thefts from buildings, 13 percent; and thefts of bicycles, 6 percent. The remainder was distributed among pocket-picking, purse-snatching, thefts from coin-operated machines, and all other types of larceny-thefts. Table 2.28 presents the distribution of larceny-theft by type and geographic region.

Table 2.28 — Larceny Analysis by Region, 1996
[Percent distribution]

	United States Total	North-eastern States	Mid-western States	Southern States	Western States
Total[1]	100.0	100.0	100.0	100.0	100.0
Pocket-picking	.4	1.1	.3	.3	.4
Purse-snatching	.6	1.0	.6	.5	.5
Shoplifting	15.4	15.5	14.4	14.5	17.1
From motor vehicles (except accessories)	25.3	23.6	23.5	23.1	30.4
Motor vehicle accessories	10.7	9.1	11.9	10.8	10.6
Bicycles	5.6	7.7	6.1	4.3	5.9
From buildings	12.7	16.9	15.9	9.9	12.5
From coin-operated machines	.6	.6	.5	.7	.6
All others	28.7	24.4	26.9	36.0	22.1

[1] Because of rounding, percentages may not add to total.

LARCENY-THEFT

CHART 2.14

PERCENT CHANGE FROM 1992

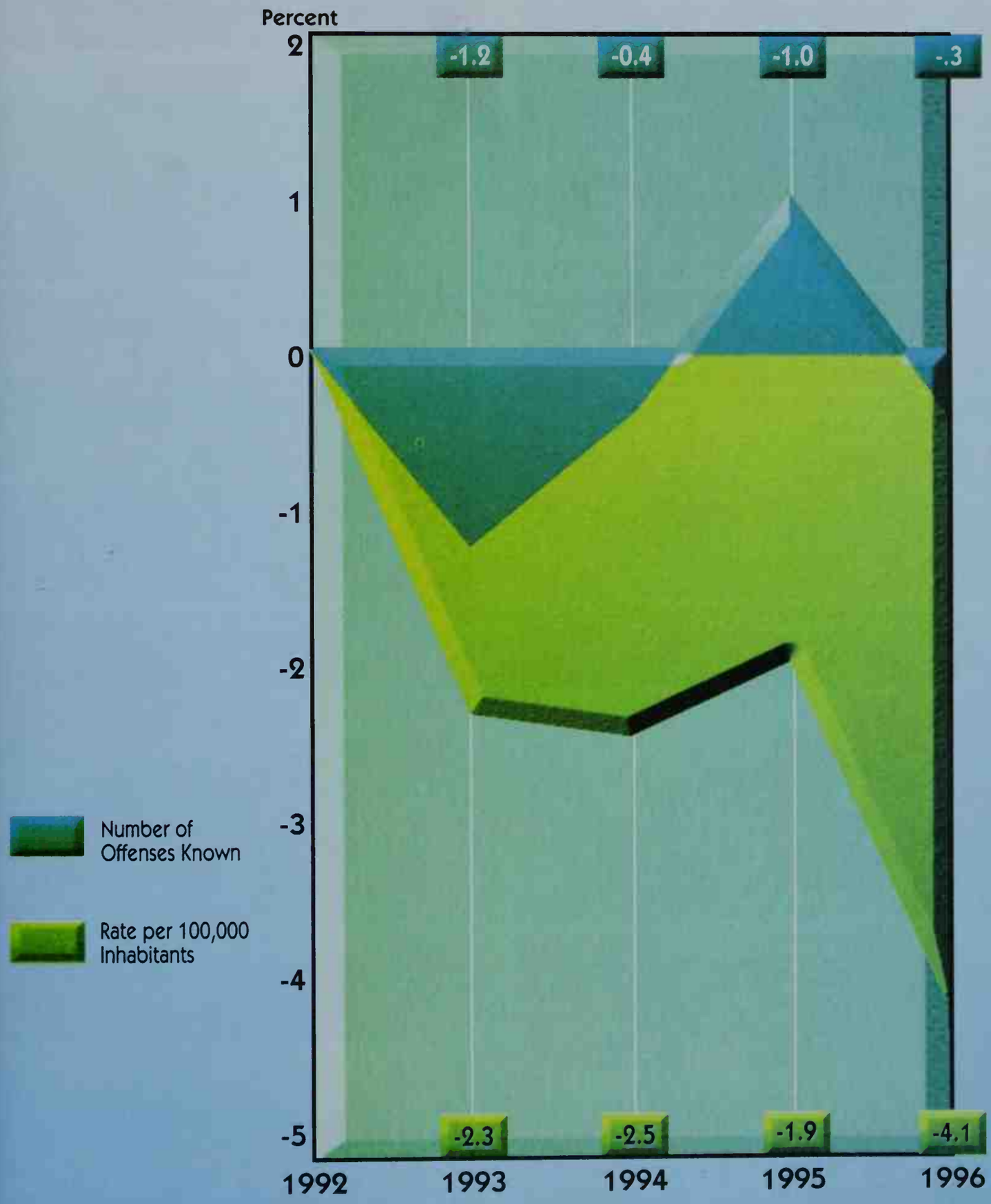

LARCENY/THEFT Percent Change from 1992

CHART 2.15

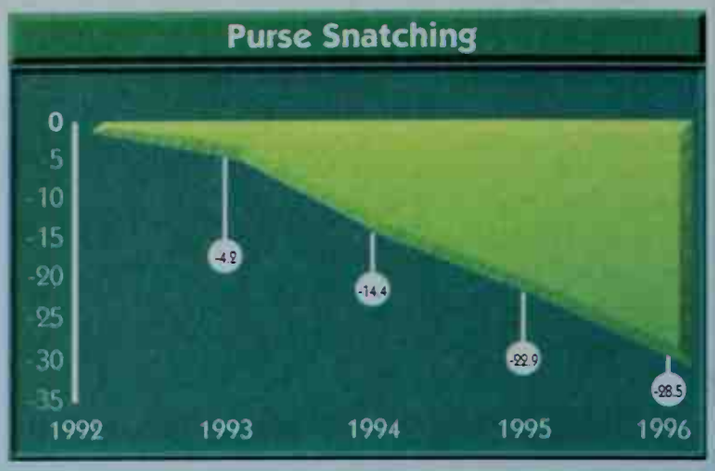

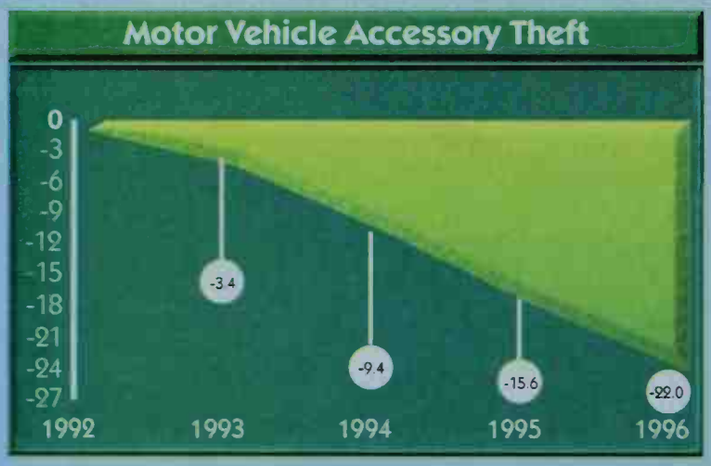

LARCENY-THEFT 1996

CHART 2.16

Percent Distribution by Type of Theft

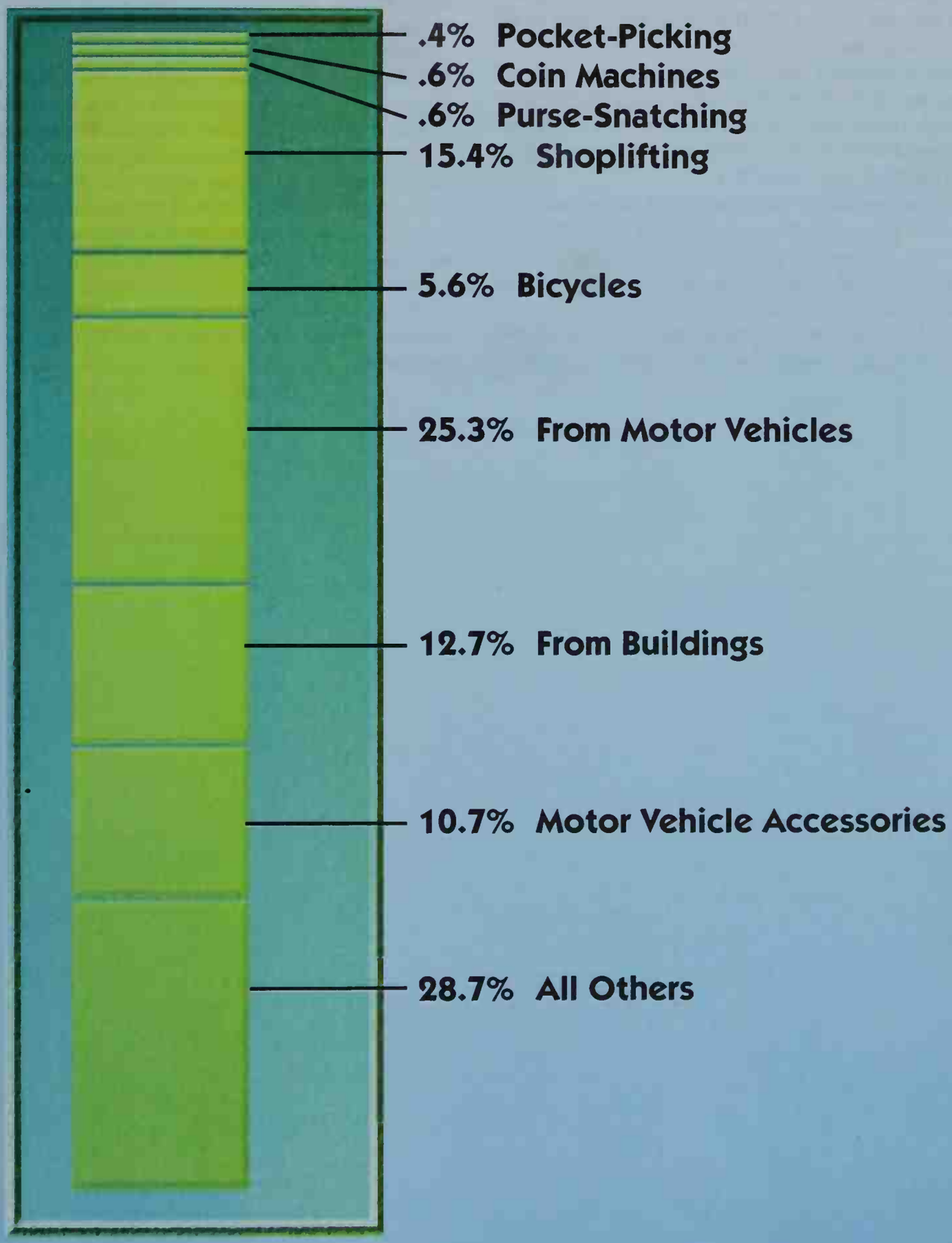

Law Enforcement Response

In 1996, the national larceny-theft clearance rate was 20 percent, and in the Nation's cities, the rate was 21 percent. As in recent years, the highest rate, 26 percent, was reported by law enforcement agencies in cities from 10,000 to 24,999 in population. Agencies in rural counties reported a 20-percent clearance rate, and those in suburban counties recorded an 18-percent clearance rate.

A review of clearance rates by geographic region indicates that 21 percent of the larceny-thefts reported in the Northeast were cleared. Twenty percent of the reported larceny-thefts were cleared in both the South and the Midwest, and 19 percent were cleared in the West. (See Table 26.)

Twenty-four percent of the larceny-theft clearances in the Nation and 25 percent in cities involved only offenders under 18 years of age. Twenty-one percent of those in suburban counties and 19 percent of those in rural counties were accounted for by persons in this age group.

Between 1995 and 1996, the total number of persons arrested for larceny-theft fell 1 percent; arrests of males and those of adults declined 2 percent. During this same period, arrests of juveniles (persons under 18 years of age) increased less than 1 percent, and arrests of females increased 1 percent.

Considering the 5-year period, 1992-1996, larceny-theft arrests declined 2 percent. Arrests of males declined 5 percent; however, arrests of females increased 5 percent. During the same timespan, the number of arrests of adults dropped 6 percent while arrests of persons under the age of 18 were up 9 percent.

Larceny-theft not only comprised the largest portion of Crime Index offenses reported to law enforcement, but also accounted for 73 percent of arrests for property crimes in 1996 and 54 percent of total arrests for all Index crimes. Forty-seven percent of the larceny arrests were of persons under 21 years of age, and 34 percent of the arrestees were under 18. Females, who were arrested for this offense more often than for any other in 1996, comprised 34 percent of all larceny-theft arrestees.

Whites accounted for 65 percent of the total larceny-theft arrestees, blacks for 32 percent, and all other races for the remainder.

MOTOR VEHICLE THEFT

DEFINITION

Defined as the theft or attempted theft of a motor vehicle, this offense category includes the stealing of automobiles, trucks, buses, motorcycles, motorscooters, snowmobiles, etc. The definition excludes the taking of a motor vehicle for temporary use by those persons having lawful access.

TREND

Year	*Number of offenses*	*Rate per 100,000 inhabitants*
1995	1,472,441	560.4
1996	1,395,192	525.9
Percent change	-5.2	-6.2

During 1996, there were nearly 1.4 million thefts of motor vehicles nationwide, marking the lowest total for that offense since 1987. The regional distribution of thefts in 1996 showed 35 percent of the volume was in the Southern States, 28 percent in the Western States, 20 percent in the Midwestern States, and 17 percent in the Northeastern States. (See Table 3.)

An examination of the monthly distribution of motor vehicle thefts reveals the highest percentage of vehicles was stolen during the months of January and July, and the lowest percentage was stolen in February and April. (See Table 2.29.)

Table 2.29 — Motor Vehicle Theft by Month, 1992-1996
[Percent distribution]

Months	1992	1993	1994	1995	1996
January	8.8	8.5	8.2	8.6	8.7
February	7.9	7.3	7.4	7.5	8.0
March	8.2	8.2	8.5	8.2	8.2
April	7.8	7.8	8.0	7.8	8.0
May	8.1	7.9	8.2	8.2	8.2
June	8.2	8.4	8.3	8.1	8.1
July	8.8	8.9	8.9	8.6	8.7
August	8.9	8.9	9.1	9.0	8.6
September	8.2	8.4	8.4	8.4	8.2
October	8.6	8.6	8.8	8.9	8.6
November	8.3	8.3	8.4	8.5	8.2
December	8.2	8.8	7.8	8.3	8.5

In the Nation and in cities as a whole, motor vehicle thefts declined 5 percent from 1995 to 1996. Among city population groupings, the decreases ranged from 7 percent in cities 1 million and over in population and those with populations of 100,000 to 499,999 to less than 1 percent in cities with populations under 25,000. During the same 2-year period, a 6-percent decrease in the volume of motor vehicle thefts occurred in suburban counties, while rural counties registered virtually no change. (See Table 12.)

Geographically, decreases in motor vehicle thefts were recorded in the West, with 12 percent; in the Northeast, with 8 percent; and in the Midwest, with 1 percent. The South recorded virtually no change. (See Table 4.)

Chart 2.17 shows that the volume of motor vehicle thefts in 1996 declined 13 percent from the 1992 volume.

Rate

The 1996 national motor vehicle theft rate—526 per 100,000 inhabitants—was 6 percent lower than in 1995 and 17 percent below the 1992 rate. The 1996 rate was less than 1 percent below the 1987 rate.

For every 100,000 inhabitants living in metropolitan areas, there were 616 motor vehicle thefts reported in 1996. The rate in cities outside metropolitan areas was 238 and that in rural counties, 126. As in previous years, the highest rates were in the Nation's most heavily populated municipalities, indicating that this offense is primarily a large-city problem. For every 100,000 inhabitants in cities with populations over 250,000, the 1996 motor vehicle theft rate was 1,223. The Nation's smallest cities, those with fewer than 10,000 inhabitants, recorded a rate of 247 per 100,000.

Among all regions of the country, motor vehicle theft rates ranged from 666 per 100,000 inhabitants in the Western States to 443 in the Midwestern States. The Southern States' rate was 524, and the Northeastern States' rate was 472. All regions registered rate declines from 1995 to 1996. The West reported the greatest rate decrease, 13 percent. The Northeast reported a decrease of 9 percent; the Midwest, a decrease of 2 percent; and the South, a decrease of 1 percent. (See Table 4.)

An estimated average of 1 of every 147 registered motor vehicles was stolen nationwide during 1996. Regionally, this rate was greatest in the West where 1 of every 114 motor vehicles registered was stolen. The other three regions reported lesser rates—1 per 147 in the Northeast, 1 per 149 in the South, and 1 per 191 in the Midwest.

Nature

The estimated value of motor vehicles stolen nationwide in 1996 was nearly $7.5 billion. At the time of theft, the average value per vehicle was $5,372. The recovery percentage for the value of vehicles stolen was higher than for any other property type. Relating the value of vehicles stolen to the value of those recovered resulted in a 68-percent recovery rate for 1996. (See Tables 23 and 24.)

Seventy-eight percent of all motor vehicles reported stolen during the year were automobiles, 16 percent were trucks or buses, and the remainder were other types. (See Table 2.30.)

Table 2.30 — Motor Vehicle Theft, 1996
[Percent distribution by region]

Region	Total[1]	Autos	Trucks and buses	Other vehicles
Total	100.0	78.3	16.5	5.2
Northeastern States	100.0	90.4	5.9	3.7
Midwestern States	100.0	81.5	13.5	4.9
Southern States	100.0	75.5	18.3	6.2
Western States	100.0	72.5	22.4	5.1

[1] Because of rounding, percentages may not add to total.

MOTOR VEHICLE THEFT

CHART 2.17

PERCENT CHANGE FROM 1992

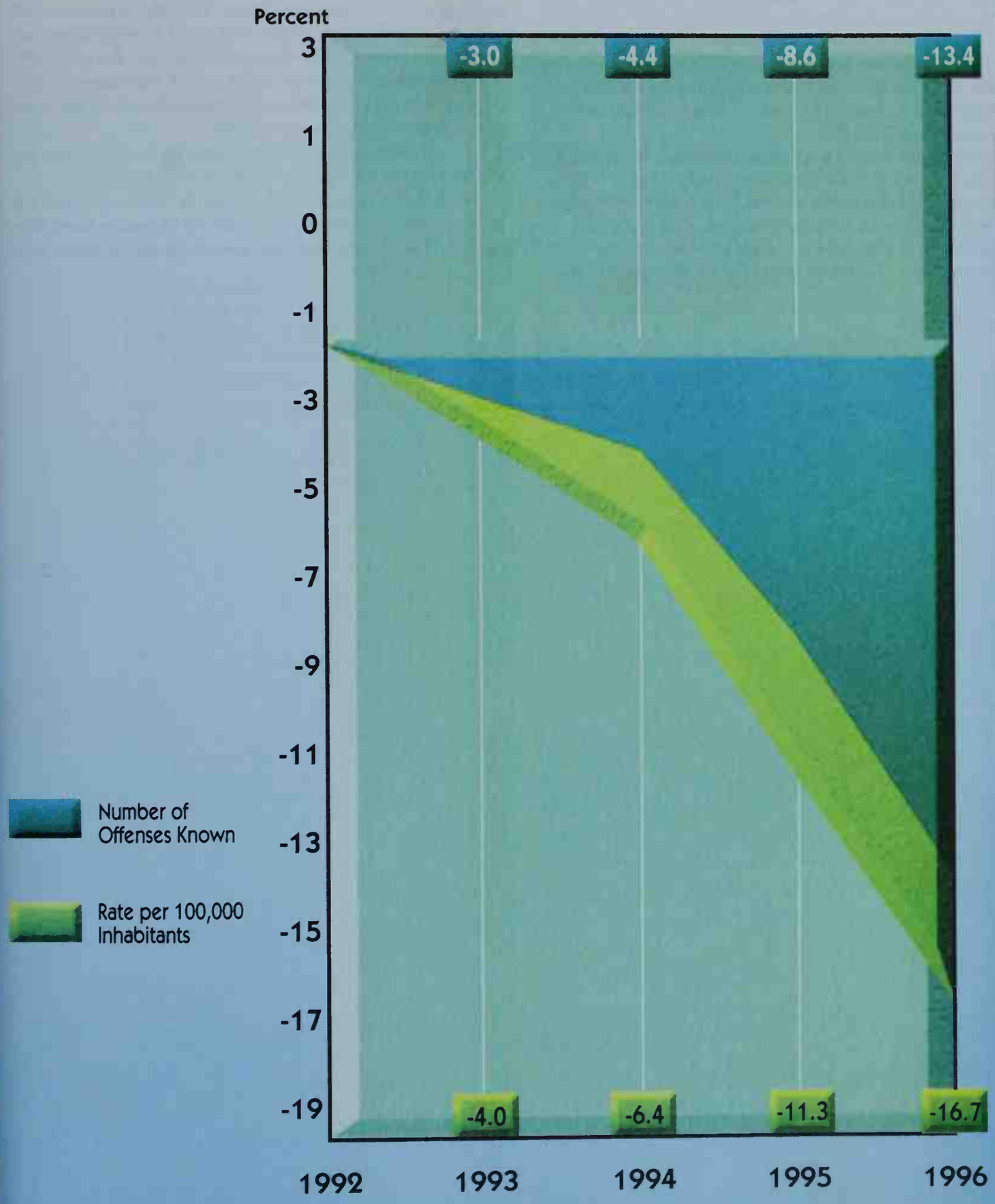

Law Enforcement Response

Law enforcement agencies nationwide recorded a 14-percent motor vehicle theft clearance rate for 1996. Those in cities cleared 13 percent; those in suburban counties cleared 16 percent; and rural county agencies cleared 32 percent. (See Table 25.)

Regional clearance percentages for motor vehicle theft were 18 percent for the Southern States, 16 percent for the Midwestern States, and 11 percent for both the Northeastern and Western States. (See Table 26.)

Persons in the under 18 age group accounted for 22 percent of the motor vehicle thefts cleared nationally. They comprised 23 percent of the clearances in cities, 22 percent in rural counties, and 19 percent in suburban counties. (See Table 28.)

An estimated 175,400 individuals were arrested for motor vehicle theft in 1996. Males accounted for 86 percent of those arrested. Fifty-seven percent of the arrestees were white, 40 percent were black, and the remainder were of other races.

When considering age of arrestees for the offense of motor vehicle theft, a large portion of arrests came from the younger segment of the Nation's population. In 1996, 59 percent of all persons arrested for this offense were under 21 years of age, and those under 18 comprised 42 percent of the total. Between 1995 and 1996, arrests of persons under age 18 were down 10 percent. Arrests of juvenile males decreased 10 percent, and those of young females decreased 8 percent.

Fifty-eight percent of motor vehicle theft arrests were for adults, a decline of 8 percent from the 1995 figure.

Total motor vehicle theft arrests in 1996 were down 9 percent from the previous year's total and 16 percent lower than in 1992. Compared to the 1987 level, however, the arrest total increased 2 percent.

ARSON

DEFINITION

Arson is defined by the Uniform Crime Reporting Program as any willful or malicious burning or attempt to burn, with or without intent to defraud, a dwelling house, public building, motor vehicle or aircraft, personal property of another, etc.

Only fires determined through investigation to have been willfully or maliciously set are classified as arsons. Fires of suspicious or unknown origins are excluded.

A total of 88,887 arson offenses was reported in 1996 by 11,453 law enforcement agencies across the Nation; these agencies furnished from 1 to 12 months of reports during the year. Among these reporting agencies, 11,250 provided the detailed information—type of structure, estimated monetary value of the property damaged, etc.—from which the tables on the accompanying pages were tabulated. Further information regarding arson offenses and trends is presented in Tables 12 through 15 and arson clearances in Tables 25 through 28. Since only 8,325 agencies covering 68 percent of the United States population submitted reports for all 12 months of the year, the data user should be aware that, while conservative indicators, the figures do not represent the Nation's total arson experience.

The number of arson offenses reported nationally and in the Nation's cities during 1996 decreased 3 percent from 1995 figures. While the number of arson offenses dropped in the Nation's cities collectively, changes among the population groupings ranged from an 11-percent decrease in cities with populations 100,000 to 249,999 to a 9-percent increase in cities with populations over 1 million. The rural counties showed a decline of 3 percent while the suburban counties registered an increase of 2 percent. (See Table 12.)

Regionally, the number of arson offenses decreased 15 percent in the Northeast and 1 percent each in the Midwest and West. The South recorded an increase of 2 percent in arson occurrences.

Nationally, the number of arsons involving structures declined 12 percent, and those involving all other property declined 7 percent. Mobile property registered a 6-percent increase in the number of arsons. (See Table 15.)

Table 2.31 — Arson Rate, Population Group, 1996
[8,325 agencies; 1996 estimated population 180,643,000; rate per 100,000 inhabitants]

Group	Rate
Total	44.3
Total cities	51.3
Group I (cities 250,000 and over)	83.9
(cities 1,000,000 and over)	90.0
(cities 500,000 to 999,999)	68.4
(cities 250,000 to 499,999)	89.9
Group II (cities 100,000 to 249,999)	50.4
Group III (cities 50,000 to 99,999)	40.6
Group IV (cities 25,000 to 49,999)	36.0
Group V (cities 10,000 to 24,999)	26.5
Group VI (cities under 10,000)	29.5
Suburban counties	33.3
Rural counties	18.9
Suburban area	31.0

It is recommended to use caution when viewing arson trend information. The percent change figures may have been influenced by improved arson reporting procedures. It is expected that year-to-year statistical comparability will improve as collection continues.

Rate

Since population coverage for arson data is lower than for the other Crime Index offenses, arson rates per 100,000 inhabitants are tabulated independently. Based only on figures from law enforcement agencies supplying 12 months of statistics for all Index crimes including arson the 1996 rates are shown in Table 2.31.

Arson rates ranged from 90 per 100,000 inhabitants in cities with populations over 1 million to 19 per 100,000 rural county inhabitants. The suburban counties and all cities collectively recorded rates of 33 and 51 per 100,000 inhabitants, respectively. Nationally, the 1996 arson rate was 44 per 100,000 population.

Geographically, the highest arson rate was registered in the Western States with 49 offenses per 100,000 population. Following were the Midwestern and Southern States each with rates of 43 per 100,000, and the Northeastern States with 40 per 100,000.

Nature

As in previous years, structures were the most frequent targets of arsonists in 1996 and comprised 48 percent of the reported incidents. Twenty-nine percent of the arsons were directed at mobile property (motor vehicles, trailers, etc.), while other types of property (crops, timber, etc.) accounted for 23 percent. (See Table 2.32.)

Table 2.32 — Arson, Type of Property, 1996
[11,250 agencies; 1996 estimated population 190,496,000]

Property classification	Number of offenses	Percent distribution[1]
Total	76,642	100.0
Total structure	37,047	48.3
Single occupancy residential	14,949	19.5
Other residential	6,758	8.8
Storage	3,073	4.0
Industrial/manufacturing	518	.7
Other commercial	3,861	5.0
Community/public	4,149	5.4
Other structure	3,739	4.9
Total mobile	22,162	28.9
Motor vehicles	20,926	27.3
Other mobile	1,236	1.6
Other	17,433	22.7

[1] Because of rounding, percentages may not add to total.

Fifty-nine percent of the structural arsons during the year involved residential property, with 40 percent of such offenses directed at single-family dwellings. Twenty percent of all targeted structural property was either uninhabited or abandoned at the time the arson occurred.

Motor vehicles comprised 94 percent of all mobile property at which arsons were directed.

Table 2.33 — Arson, Structures Not in Use, 1996
[11,250 agencies; 1996 estimated population 190,496,000]

Type of structure	Number of offenses	Percent not in use
Total	37,047	20.0
Single occupancy residential	14,949	25.0
Other residential	6,758	15.7
Storage	3,073	24.2
Industrial/manufacturing	518	26.3
Other commercial	3,861	15.3
Community/public	4,149	10.0
Other structure	3,739	19.8

The monetary value of property damaged due to reported arsons averaged $10,280 per incident in 1996. The overall average for all types of structures was $17,892. Mobile properties averaged $5,048 per incident, and other targets averaged $758.

Table 2.34 — Arson, Monetary Value of Property Damaged, 1996
[11,250 agencies; 1996 estimated population 190,496,000]

Property classification	Number of offenses	Average damage
Total	76,642	$10,280
Total structure	37,047	17,892
Single occupancy residential	14,949	14,032
Other residential	6,758	16,333
Storage	3,073	16,274
Industrial/manufacturing	518	119,273
Other commercial	3,861	38,121
Community/public	4,149	15,288
Other structure	3,739	5,480
Total mobile	22,162	5,048
Motor vehicles	20,926	4,723
Other mobile	1,236	10,553
Other	17,433	758

Law Enforcement Response

The 1996 arson clearance rate was 16 percent nationwide and in cities. Rural county agencies cleared 26 percent; and those in suburban counties, 16 percent. Law enforcement agencies in cities with fewer than 10,000 inhabitants showed the highest rate, clearing 26 percent of the arson offenses brought to their attention. (See Table 25.)

Regionally, the Southern States recorded an arson clearance rate of 20 percent; the Midwestern States, 16 percent; the Western States, 15 percent; and the Northeastern States, 14 percent.

Forty-five percent of all 1996 arson clearances involved only young people under age 18, a higher percentage of juvenile involvement than for any other Index crime. Persons in this age group accounted for 25 percent of the clearances for arsons of mobile property, 44 percent of structural arson clearances, and 61 percent of those of all other property. Juveniles were the offenders in 48 percent of the city, 41 percent of the suburban county, and 29 percent of the rural county arson clearances.

The accompanying tables show clearance data by type for the structural and mobile classifications. As shown in Table 2.35, the highest clearance rate, 29 percent, was recorded for arsons of community/public structures, while the lowest rate, 8 percent, was registered for motor vehicles.

Table 2.35 — Arson Offenses Cleared by Arrest,[1] 1996
[11,250 agencies; 1996 estimated population 190,496,000]

Property classification	Number of offenses	Percent cleared by arrest
Total	76,642	17.8
Total structure	37,047	22.5
Single occupancy residential	14,949	23.2
Other residential	6,758	24.2
Storage	3,073	19.2
Industrial/manufacturing	518	18.0
Other commercial	3,861	14.7
Community/public	4,149	29.2
Other structure	3,739	20.1
Total mobile	22,162	8.2
Motor vehicles	20,926	7.6
Other mobile	1,236	19.0
Other	17,433	19.8

[1] Includes offenses cleared by exceptional means.

An estimated 19,000 arrests for arson were made during 1996. Fifty-three percent of the arrestees were under 18 years of age and 70 percent were under 25. Males comprised 85 percent of all arson arrestees. Seventy-four percent of those arrested were white, 24 percent were black, and the remainder were of other races.

Table 2.36 — Arson Offenses Cleared by Arrest[1] of Persons under 18 Years of Age, 1996
[11,250 agencies; 1996 estimated population 190,496,000]

Property classification	Total clearances	Percent under 18
Total	13,605	45.5
Total structure	8,325	43.7
Single occupancy residential	3,473	37.1
Other residential	1,637	37.6
Storage	590	56.1
Industrial/manufacturing	93	29.0
Other commercial	568	36.1
Community/public	1,211	71.8
Other structure	753	40.6
Total mobile	1,820	24.7
Motor vehicles	1,585	23.0
Other mobile	235	36.2
Other	3,460	60.7

[1] Includes offenses cleared by exceptional means.

Trends for 1995 versus 1996 show arson arrests decreased 7 percent nationally and in cities. Decreases of 6 percent occurred in suburban counties and 4 percent in rural counties.

Nationwide, arrests of juveniles for arson were down 6 percent, and adult arrests dropped 8 percent from 1995 to 1996. During the same period, male arrests decreased 6 percent, and female arrests fell 12 percent. The 1996 arson arrest total for all ages was 2 percent lower than in 1992 and 5 percent above the 1987 level.

HATE CRIME

DEFINITION

A hate crime, also known as a bias crime, is a criminal offense committed against a person, property, or society which is motivated, in whole or in part, by the offender's bias against a race, religion, ethnic/national origin group, or sexual-orientation group.

Background

In response to a growing concern about hate crimes, Congress, on April 23, 1990, enacted the Hate Crime Statistics Act of 1990. The Attorney General designated the FBI's Uniform Crime Reporting (UCR) Program to develop a hate crime data collection system for its voluntary law enforcement agency participants which would include data "about crimes that manifest evidence of prejudice based on race, religion, ethnicity, and sexual orientation." In September 1994, the Violent Crime Control and Law Enforcement Act amended the Hate Crime Statistics Act to add disabilities, both physical and mental, as factors that could be considered a basis for hate crimes. The disability bias data collection began in January 1997.

Hate crimes are not separate, distinct crimes, but rather traditional offenses motivated by the offender's bias; therefore, hate crime data can be collected by capturing additional information about offenses being reported to UCR. Included are the offenses of murder and nonnegligent manslaughter; forcible rape; aggravated assault, simple assault, and intimidation; robbery; burglary; larceny-theft; motor vehicle theft; arson; and destruction, damage, or vandalism of property.

Hate crime data are submitted to the FBI on a Quarterly Hate Crime Report which consists of a quarterly summary and an incident report for each bias incident. Agencies participating in the National Incident-Based Reporting System are able to include the hate crime data element in their submissions via magnetic tape.

The following statistics are a representation of the data received from law enforcement agencies that provided 1 to 12 months of hate crime reports during 1996. More detailed information concerning characteristics of hate crime can be found in the UCR annual publication *Hate Crime Statistics.*

Nature

In 1996, crimes against persons comprised 69 percent of the 10,702 offenses reported. Intimidation was the single most frequently reported hate crime among all offenses measured, accounting for 38 percent of the total. Of the crimes against persons, intimidation accounted for 56 percent, while simpleassault and aggravated assault represented 24 percent and 20 percent, respectively. Destruction, damage, or vandalism was the most frequently reported offense of hate crime against property, accounting for 86 percent.

Table 2.37 — Number of Offenses, 1996

Circumstances	Offenses	Percent of total distribution[2]
Total	10,702	100.0
Crimes against persons:	**7,340**	**68.6**
Murder	12	.1
Forcible rape	11	.1
Aggravated assault	1,443	13.5
Simple assault	1,755	16.4
Intimidation	4,118	38.5
Other[1]	1	[3]
Crimes against property:	**3,345**	**31.3**
Robbery	154	1.4
Burglary	140	1.3
Larceny–theft	75	.7
Motor vehicle theft	7	.1
Arson	75	.7
Destruction/damage/vandalism	2,890	27.0
Other[1]	4	[3]
Crimes against society[1]	**17**	**.2**

[1] Includes offenses other than those listed that are collected in the National Incident-Based Reporting System.
[2] Because of rounding, percentages may not add to total.
[3] Less than one-tenth of 1 percent.

Racial bias continues to represent the largest percentage of bias-motivated offenses in 1996. Of the 10,702 reported offenses, 6,768 were motivated by racial bias; 1,497 by religious bias; 1,258 by sexual-orientation bias; and 1,179 by ethnic bias. (See Chart 2.18.)

CHART 2.18

BIAS MOTIVATION

1996

Percent Distribution

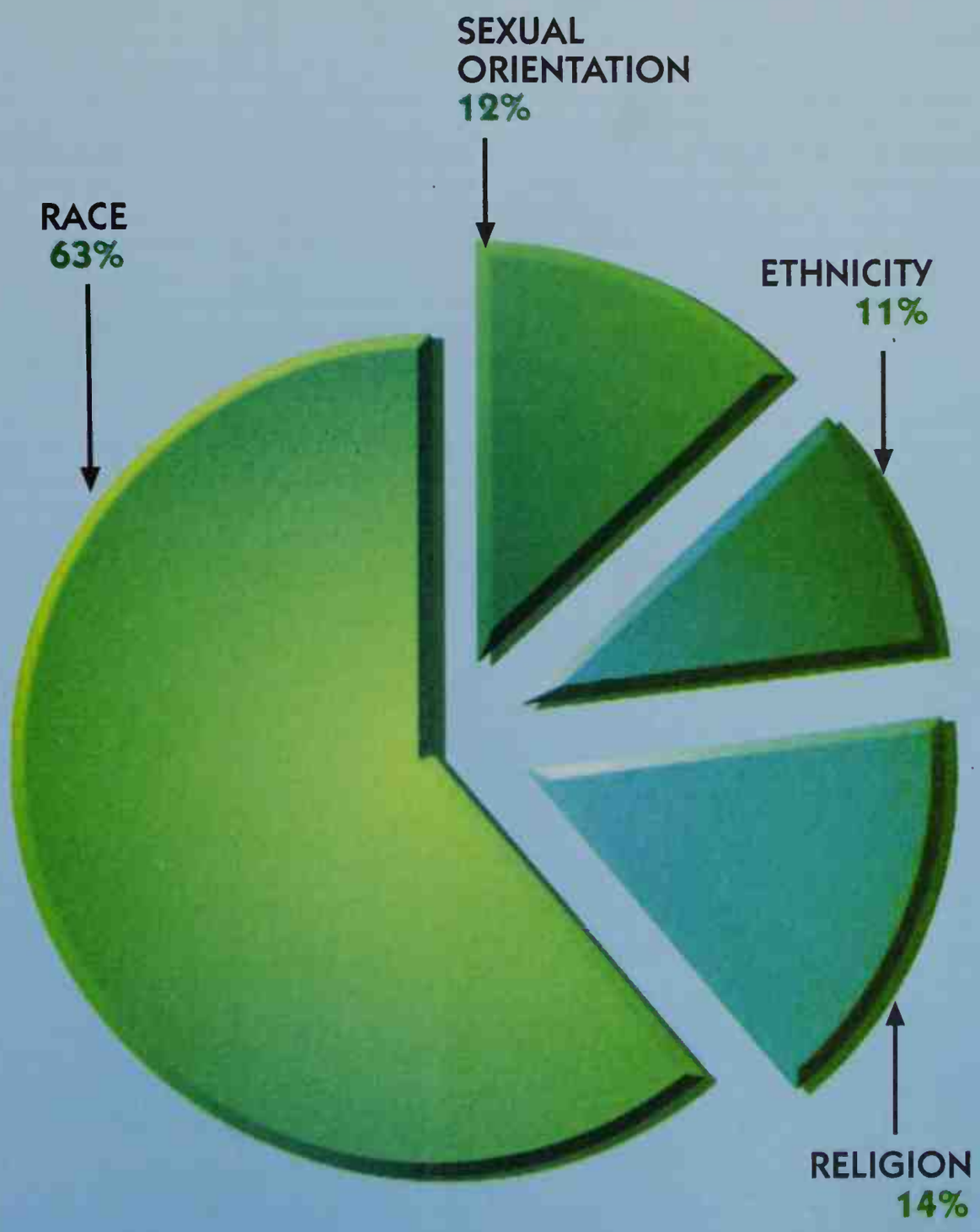

Law Enforcement Participation

The law enforcement community recognizes that valid information is central to developing effective measures to deal with hate crime. Law enforcement participation in reporting bias-motivated crimes to UCR continues to grow each year as more agencies provide the needed information on their jurisdictions' experiences. Participation of individual law enforcement agencies has increased from 2,766 in 1991 to 11,355 in 1996.

Data for 1996 were supplied by 11,355 law enforcement agencies in 49 states and the District of Columbia and represented nearly 224 million United States inhabitants or approximately 84 percent of the Nation's population. (See Table 2.38.) Reports from these agencies, while not sufficient to allow valid national or regional measures of the volume and types of crimes motivated by hate, offer perspectives on the general nature of hate crime occurrences.

Table 2.38 — Agency Hate Crime, State, 1996

Participating states	Number of participating agencies	Population covered	Agencies submitting incident reports	Total number of incidents reported
Total	11,355	223,745,001	1,834	8,734
Alabama	289	4,165,994	0	0
Alaska	1	254,774	1	9
Arizona	81	4,253,428	19	250
Arkansas	191	2,504,563	1	1
California	718	31,861,494	256	2,052
Colorado	230	3,817,580	27	133
Connecticut	98	2,772,165	44	114
Delaware	50	725,000	9	67
District of Columbia	1	543,000	1	16
Florida	394	14,658,195	51	187
Georgia	2	413,123	2	28
Idaho	112	1,202,424	32	72
Illinois	114	5,407,993	114	333
Indiana	179	3,664,946	12	36
Iowa	231	2,841,077	25	43
Kansas	1	312,706	1	28
Kentucky	527	3,848,633	49	109
Louisiana	140	2,700,170	5	6
Maine	131	1,235,309	10	58
Maryland	148	5,071,690	37	387
Massachusetts	405	6,089,350	102	454
Michigan	485	7,958,039	159	485
Minnesota	307	4,651,132	58	268
Mississippi	129	1,716,566	3	3
Missouri	230	4,270,323	25	150
Montana	95	861,547	4	10
Nebraska	10	207,564	2	3
Nevada	4	1,169,351	3	44
New Hampshire	2	81,381	1	1
New Jersey	568	7,993,859	273	839
New Mexico	70	1,299,168	8	44
New York	499	17,645,588	40	903
North Carolina	83	2,888,221	19	34
North Dakota	101	640,486	1	1
Ohio	405	8,873,634	55	234
Oklahoma	293	3,299,915	27	83
Oregon	174	3,155,762	27	172
Pennsylvania	1,137	11,838,976	43	205
Rhode Island	46	990,000	11	40
South Carolina	340	3,677,033	24	42
South Dakota	32	255,844	2	3
Tennessee	191	2,908,259	13	33
Texas	915	19,031,043	88	350
Utah	124	1,988,036	25	59
Vermont	3	35,462	3	4
Virginia	409	6,674,610	32	92
Washington	230	5,469,395	62	198
West Virginia	22	179,467	3	4
Wisconsin	338	5,160,000	21	43
Wyoming	70	480,726	4	4

Crime Index Tabulations

This Section's tabular portions present data on crime in the United States as a whole; geographic divisions; individual states; Metropolitan Statistical Areas; cities, towns, and counties; and college and university campuses. Also furnished in the following tables are national averages for the value of property stolen in connection with Crime Index offenses; further breakdowns by type for the robbery, burglary, larceny-theft, and arson classifications; information on the types of weapons used; and data on the type and value of property stolen and recovered.

Although the total number of crimes occurring throughout the Nation is unknown, information on those reported to law enforcement gives a reliable indication of criminal activity. In reviewing the tables in this report, it must be remembered, however, that many factors can cause the volume and type of crime to vary from place to place. Even though population, one of these factors, is used in computing crime rates, all communities are affected to some degree by seasonal or transient populations. Since counts of current, permanent population are used in their construction, crime rates do not account for short-term population variables, such as an influx of day workers, tourists, shoppers, etc. A further discussion of various factors contributing to the amount of crime in a given area is presented on page *iv* of this publication.

National data can serve as a guide for the law enforcement administrator in analyzing the local crime count, as well as the performance of the jurisdiction's law enforcement agency. The analysis, however, should not end with a comparison based on data presented in this publication. It is only through an appraisal of local conditions that a true assessment of the community crime problem or the effectiveness of the law enforcement operation is possible.

National estimates of volume and rate per 100,000 inhabitants for all Crime Index offenses covering the past two decades are set forth in Table 1, "Index of Crime, United States, 1977-1996."

Table 2, "Index of Crime, United States, 1996," shows current year estimates for MSAs, rural counties, and cities and towns outside metropolitan areas. See Appendix III for the definitions of these community types.

Provided in Table 3, "Index of Crime, Regional Offense and Population Distribution, 1996," are data showing the geographical distribution of estimated Index crimes and population. When utilizing figures presented on a regional basis in this publication, the reader is cautioned to consider each region's proportion of the total United States population. For example, although the Southern States accounted for the largest volume of Crime Index offenses in 1996, they also represented the greatest regional population.

Note

The collection of statistics on arson as a Crime Index offense began in 1979. However, 1996 annual figures are not available for inclusion in tables presenting statistics for the total United States. Arson totals reported by individual law enforcement agencies are displayed in Tables 8 through 11. Two-year arson trends are shown in Tables 12 through 15.

Table 1. — Index of Crime, United States, 1977-1996

Population[1]	Crime Index total[2]	Modified Crime Index total[3]	Violent crime[4]	Property crime[4]	Murder and non-negligent man-slaughter	Forcible rape	Robbery	Aggravated assault	Burglary	Larceny–theft	Motor vehicle theft	Arson[3]
	Number of Offenses											
Population by year:												
1977-216,332,000	10,984,500		1,029,580	9,955,000	19,120	63,500	412,610	534,350	3,071,500	5,905,700	977,700	
1978-218,059,000	11,209,000		1,085,550	10,123,400	19,560	67,610	426,930	571,460	3,128,300	5,991,000	1,004,100	
1979-220,099,000	12,249,500		1,208,030	11,041,500	21,460	76,390	480,700	629,480	3,327,700	6,601,000	1,112,800	
1980-225,349,264	13,408,300		1,344,520	12,063,700	23,040	82,990	565,840	672,650	3,795,200	7,136,900	1,131,700	
1981-229,146,000	13,423,800		1,361,820	12,061,900	22,520	82,500	592,910	663,900	3,779,700	7,194,400	1,087,800	
1982-231,534,000	12,974,400		1,322,390	11,652,000	21,010	78,770	553,130	669,480	3,447,100	7,142,500	1,062,400	
1983-233,981,000	12,108,600		1,258,090	10,850,500	19,310	78,920	506,570	653,290	3,129,900	6,712,800	1,007,900	
1984-236,158,000	11,881,800		1,273,280	10,608,500	18,690	84,230	485,010	685,350	2,984,400	6,591,900	1,032,200	
1985-238,740,000	12,431,400		1,328,800	11,102,600	18,980	88,670	497,870	723,250	3,073,300	6,926,400	1,102,900	
1986-241,077,000	13,211,900		1,489,170	11,722,700	20,610	91,460	542,780	834,320	3,241,400	7,257,200	1,224,100	
1987-243,400,000	13,508,700		1,484,000	12,024,700	20,100	91,110	517,700	855,090	3,236,200	7,499,900	1,288,700	
1988-245,807,000	13,923,100		1,566,220	12,356,900	20,680	92,490	542,970	910,090	3,218,100	7,705,900	1,432,900	
1989-248,239,000	14,251,400		1,646,040	12,605,400	21,500	94,500	578,330	951,710	3,168,200	7,872,400	1,564,800	
1990-248,709,873	14,475,600		1,820,130	12,655,500	23,440	102,560	639,270	1,054,860	3,073,900	7,945,700	1,635,900	
1991-252,177,000	14,872,900		1,911,770	12,961,100	24,700	106,590	687,730	1,092,740	3,157,200	8,142,200	1,661,700	
1992-255,082,000	14,438,200		1,932,270	12,505,900	23,760	109,060	672,480	1,126,970	2,979,900	7,915,200	1,610,800	
1993-257,908,000	14,144,800		1,926,020	12,218,800	24,530	106,010	659,870	1,135,610	2,834,800	7,820,900	1,563,100	
1994-260,341,000	13,989,500		1,857,670	12,131,900	23,330	102,220	618,950	1,113,180	2,712,800	7,879,800	1,539,300	
1995-262,755,000[5]	13,862,700		1,798,790	12,063,900	21,610	97,470	580,510	1,099,210	2,593,800	7,997,700	1,472,400	
1996-265,284,000	13,473,600		1,682,280	11,791,300	19,650	95,770	537,050	1,029,810	2,501,500	7,894,600	1,395,200	
Percent change : number of offenses:												
1996/1995	-2.8		-6.5	-2.3	-9.1	-1.7	-7.5	-6.3	-3.6	-1.3	-5.2	
1996/1992	-6.7		-12.9	-5.7	-17.3	-12.2	-20.1	-8.6	-16.1	-.3	-13.4	
1996/1987	-.3		+13.4	-1.9	-2.2	+5.1	+3.7	+20.4	-22.7	+5.3	+8.3	
	Rate per 100,000 Inhabitants											
Year:												
1977	5,077.6		475.9	4,601.7	8.8	29.4	190.7	247.0	1,419.8	2,729.9	451.9	
1978	5,140.3		497.8	4,642.5	9.0	31.0	195.8	262.1	1,434.6	2,747.4	460.5	
1979	5,565.5		548.9	5,016.6	9.7	34.7	218.4	286.0	1,511.9	2,999.1	505.6	
1980	5,950.0		596.6	5,353.3	10.2	36.8	251.1	298.5	1,684.1	3,167.0	502.2	
1981	5,858.2		594.3	5,263.9	9.8	36.0	258.7	289.7	1,649.5	3,139.7	474.7	
1982	5,603.6		571.1	5,032.5	9.1	34.0	238.9	289.2	1,488.8	3,084.8	458.8	
1983	5,175.0		537.7	4,637.4	8.3	33.7	216.5	279.2	1,337.7	2,868.9	430.8	
1984	5,031.3		539.2	4,492.1	7.9	35.7	205.4	290.2	1,263.7	2,791.3	437.1	
1985	5,207.1		556.6	4,650.5	7.9	37.1	208.5	302.9	1,287.3	2,901.2	462.0	
1986	5,480.4		617.7	4,862.6	8.6	37.9	225.1	346.1	1,344.6	3,010.3	507.8	
1987	5,550.0		609.7	4,940.3	8.3	37.4	212.7	351.3	1,329.6	3,081.3	529.4	
1988	5,664.2		637.2	5,027.1	8.4	37.6	220.9	370.2	1,309.2	3,134.9	582.9	
1989	5,741.0		663.1	5,077.9	8.7	38.1	233.0	383.4	1,276.3	3,171.3	630.4	
1990	5,820.3		731.8	5,088.5	9.4	41.2	257.0	424.1	1,235.9	3,194.8	657.8	
1991	5,897.8		758.1	5,139.7	9.8	42.3	272.7	433.3	1,252.0	3,228.8	659.0	
1992	5,660.2		757.5	4,902.7	9.3	42.8	263.6	441.8	1,168.2	3,103.0	631.5	
1993	5,484.4		746.8	4,737.6	9.5	41.1	255.9	440.3	1,099.2	3,032.4	606.1	
1994	5,373.5		713.6	4,660.0	9.0	39.3	237.7	427.6	1,042.0	3,026.7	591.3	
1995[5]	5,275.9		684.6	4,591.3	8.2	37.1	220.9	418.3	987.1	3,043.8	560.4	
1996	5,078.9		634.1	4,444.8	7.4	36.1	202.4	388.2	943.0	2,975.9	525.9	
Percent change : rate per 100,000 inhabitants:												
1996/1995	-3.7		-7.4	-3.2	-9.8	-2.7	-8.4	-7.2	-4.5	-2.2	-6.2	
1996/1992	-10.3		-16.3	-9.3	-20.4	-15.7	-23.2	-12.1	-19.3	-4.1	-16.7	
1996/1987	-8.5		+4.0	-10.0	-10.8	-3.5	-4.8	+10.5	-29.1	-3.4	-.7	

[1] Populations are Bureau of the Census provisional estimates as of July 1, except 1980 and 1990 which are the decennial census counts.

[2] Because of rounding, the offenses may not add to total.

[3] Although arson data are included in the trend and clearance tables, sufficient data are not available to estimate totals for this offense.

[4] Violent crimes are offenses of murder, forcible rape, robbery, and aggravated assault. Property crimes are offenses of burglary, larceny–theft, and motor vehicle theft. Data are not included for the property crime of arson.

[5] The 1995 figures have been adjusted. See "Crime Trends," page 390 for details.

Complete data were not available for the states of Illinois, Kansas, Kentucky, and Montana; therefore, it was necessary that their crime counts be estimated. An aggregate Florida state total for 1996 was supplied by the Florida Department of Law Enforcement. See "Offense Estimation," pages 389-390 for details.

All rates were calculated on the offenses before rounding.

Table 2. — Index of Crime, United States, 1996

Area	Population[1]	Crime Index total	Modified Crime Index total[2]	Violent crime[3]	Property crime[3]	Murder and non-negligent man-slaughter	Forcible rape	Robbery	Aggra-vated assault	Burglary	Larceny–theft	Motor vehicle theft	Arson[2]
United States Total	**265,284,000**	**13,473,614**		**1,682,278**	**11,791,336**	**19,645**	**95,769**	**537,050**	**1,029,814**	**2,501,524**	**7,894,620**	**1,395,192**	
Rate per 100,000 inhabitants		5,078.9		634.1	4,444.8	7.4	36.1	202.4	388.2	943.0	2,975.9	525.9	
Metropolitan Statistical Area	**211,363,933**												
Area actually reporting[4]	90.1%	11,412,400		1,481,233	9,931,167	16,891	77,935	509,897	876,510	2,049,069	6,594,309	1,287,789	
Estimated totals	100.0%	11,650,725		1,510,225	10,140,500	17,156	80,541	515,967	896,561	2,098,367	6,739,198	1,302,935	
Rate per 100,000 inhabitants		5,512.2		714.5	4,797.6	8.1	38.1	244.1	424.2	992.8	3,188.4	616.4	
Cities outside metropolitan area	**21,885,070**												
Area actually reporting[4]	78.6%	1,032,477		89,380	943,097	881	6,769	13,900	67,830	181,097	716,185	45,815	
Estimated totals	100.0%	1,166,114		100,950	1,065,164	994	7,595	15,819	76,542	204,550	808,568	52,046	
Rate per 100,000 inhabitants		5,328.4		461.3	4,867.1	4.5	34.7	72.3	349.7	934.7	3,694.6	237.8	
Rural Counties	**32,034,997**												
Area actually reporting[4]	75.9%	580,082		61,765	518,317	1,290	6,813	4,643	49,019	173,958	308,703	35,656	
Estimated totals	100.0%	656,775		71,103	585,672	1,495	7,633	5,264	56,711	198,607	346,854	40,211	
Rate per 100,000 inhabitants		2,050.2		222.0	1,828.2	4.7	23.8	16.4	177.0	620.0	1,082.7	125.5	

[1] Populations are Bureau of the Census provisional estimates as of July 1,1996, and are subject to change.

[2] Although arson data are included in the trend and clearance tables, sufficient data are not available to estimate totals for this offense.

[3] Violent crimes are offenses of murder, forcible rape, robbery, and aggravated assault. Property crimes are offenses of burglary, larceny–theft, and motor vehicle theft. Data are not included for the property crime of arson.

[4] The percentage representing area actually reporting will not coincide with the ratio between reported and estimated crime totals, since these data represent the sum of the calculations for individual states which have varying populations, portions reporting, and crime rates.

Complete data were not available for the states of Illinois, Kansas, Kentucky, and Montana; therefore, it was necessary that their crime counts be estimated. An aggregate Florida state total for 1996 was supplied by the Florida Department of Law Enforcement. See "Offense Estimation," pages 389-390 for details.

Table 3. — Index of Crime, Regional Offense and Population Distribution, 1996

Region	Population	Crime Index total	Modified Crime Index total[1]	Violent crime[2]	Property crime[2]	Murder and non-negligent man-slaughter	Forcible rape	Robbery	Aggra-vated assault	Burglary	Larceny–theft	Motor vehicle theft	Arson[1]
United States Total[3]	**100.0**	**100.0**		**100.0**	**100.0**	**100.0**	**100.0**	**100.0**	**100.0**	**100.0**	**100.0**	**100.0**	
Northeastern States	19.4	14.9		17.0	14.6	14.1	13.4	22.3	14.7	14.3	14.2	17.4	
Midwestern States	23.4	21.5		19.8	21.7	20.1	24.7	18.6	19.9	20.3	22.5	19.7	
Southern States	35.1	39.6		39.1	39.6	42.8	39.3	35.2	41.0	42.0	39.7	34.9	
Western States	22.1	24.0		24.1	24.0	23.0	22.6	23.8	24.3	23.5	23.5	27.9	

[1] Although arson data are included in the trend and clearance tables, sufficient data are not available to estimate totals for this offense.

[2] Violent crimes are offenses of murder, forcible rape, robbery, and aggravated assault. Property crimes are offenses of burglary, larceny–theft, and motor vehicle theft. Data are not included for the property crime of arson.

[3] Because of rounding, the percentages may not add to totals.

Complete data were not available for the states of Illinois, Kansas, Kentucky, and Montana; therefore, it was necessary that their crime counts be estimated. An aggregate Florida state total for 1996 was supplied by the Florida Department of Law Enforcement. See "Offense Estimation," pages 389-390 for details.

Table 4. — Index of Crime: Region, Geographic Division, and State, 1995-1996

Area	Year	Population[1]	Crime Index total		Modified Crime Index total[2]		Violent crime[3]		Property crime[3]		Murder and non-negligent manslaughter	
			Number	Rate per 100,000	Number	Rate per 100,000	Number	Rate per 100,000	Number	Rate per 100,000	Number	Rate per 100,000
United States Total [4,7,8]	**1995**	**262,755,000**	**13,862,727**	**5,275.9**			**1,798,792**	**684.6**	**12,063,935**	**4,591.3**	**21,606**	**8.2**
	1996	**265,284,000**	**13,473,614**	**5,078.9**			**1,682,278**	**634.1**	**11,791,336**	**4,444.8**	**19,645**	**7.4**
Percent change			**-2.8**	**-3.7**			**-6.5**	**-7.4**	**-2.3**	**-3.2**	**-9.1**	**-9.8**
Northeast	**1995**	**51,466,000**	**2,151,488**	**4,180.4**			**314,233**	**610.6**	**1,837,255**	**3,569.8**	**3,173**	**6.2**
	1996	**51,580,000**	**2,010,969**	**3,898.7**			**286,494**	**555.4**	**1,724,475**	**3,343.3**	**2,773**	**5.4**
Percent change			**-6.5**	**-6.7**			**-8.8**	**-9.0**	**-6.1**	**-6.3**	**-12.6**	**-12.9**
New England	1995	13,312,000	544,546	4,090.6			62,312	468.1	482,234	3,622.6	459	3.4
	1996	13,351,000	504,393	3,777.9			59,689	447.1	444,704	3,330.9	396	3.0
Percent change			-7.4	-7.6			-4.2	-4.5	-7.8	-8.1	-13.7	-11.8
Connecticut	1995	3,275,000	147,481	4,503.2			13,293	405.9	134,188	4,097.3	150	4.6
	1996	3,274,000	138,414	4,227.7			13,490	412.0	124,924	3,815.6	158	4.8
Percent change			-6.1	-6.1			+1.5	+1.5	-6.9	-6.9	+5.3	+4.3
Maine	1995	1,241,000	40,763	3,284.7			1,631	131.4	39,132	3,153.3	25	2.0
	1996	1,243,000	42,189	3,394.1			1,553	124.9	40,636	3,269.2	25	2.0
Percent change			+3.5	+3.3			-4.8	-4.9	+3.8	+3.7	—	—
Massachussetts	1995	6,074,000	263,710	4,341.6			41,739	687.2	221,971	3,654.4	217	3.6
	1996	6,092,000	233,758	3,837.1			39,122	642.2	194,636	3,194.9	157	2.6
Percent change			-11.4	-11.6			-6.3	-6.5	-12.3	-12.6	-27.6	-27.8
New Hampshire	1995	1,148,000	30,484	2,655.4			1,314	114.5	29,170	2,540.9	21	1.8
	1996	1,162,000	32,809	2,823.5			1,373	118.2	31,436	2,705.3	20	1.7
Percent change			+7.6	+6.3			+4.5	+3.2	+7.8	+6.5	-4.8	-5.6
Rhode Island	1995	990,000	42,021	4,244.5			3,643	368.0	38,378	3,876.6	33	3.3
	1996	990,000	39,536	3,993.5			3,437	347.2	36,099	3,646.4	25	2.5
Percent change			-5.9	-5.9			-5.7	-5.7	-5.9	-5.9	-24.2	-24.2
Vermont	1995	585,000	20,087	3,433.7			692	118.3	19,395	3,315.4	13	2.2
	1996	589,000	17,687	3,002.9			714	121.2	16,973	2,881.7	11	1.9
Percent change			-11.9	-12.5			+3.2	+2.5	-12.5	-13.1	-15.4	-13.6
Middle Atlantic	1995	38,153,000	1,606,942	4,211.8			251,921	660.3	1,355,021	3,551.5	2,714	7.1
	1996	38,229,000	1,506,576	3,940.9			226,805	593.3	1,279,771	3,347.6	2,377	6.2
Percent change			-6.2	-6.4			-10.0	-10.1	-5.6	-5.7	-12.4	-12.7
New Jersey	1995	7,945,000	373,708	4,703.7			47,652	599.8	326,056	4,103.9	409	5.1
	1996	7,988,000	346,116	4,332.9			42,459	531.5	303,657	3,801.4	338	4.2
Percent change			-7.4	-7.9			-10.9	-11.4	-6.9	-7.4	-17.4	-17.6
New York	1995	18,136,000	827,025	4,560.1			152,683	841.9	674,342	3,718.3	1,550	8.5
	1996	18,185,000	751,456	4,132.3			132,206	727.0	619,250	3,405.3	1,353	7.4
Percent change			-9.1	-9.4			-13.4	-13.6	-8.2	-8.4	-12.7	-12.9
Pennsylvania	1995	12,072,000	406,209	3,364.9			51,586	427.3	354,623	2,937.6	755	6.3
	1996	12,056,000	409,004	3,392.5			52,140	432.5	356,864	2,960.1	686	5.7
Percent change			+.7	+.8			+1.1	+1.2	+.6	+.8	-9.1	-9.5

See footnotes at end of table.

Table 4. — Index of Crime: Region, Geographic Division, and State, 1995-1996 — Continued

Forcible rape		Robbery		Aggravated assault		Burglary		Larceny–theft		Motor vehicle theft		Arson[2]	
Number	Rate per 100,000	Number	Rate per 100,000	Number	Rate per 100,000	Number	Rate per 100,000	Number	Rate per 100,000	Number	Rate per 100,000	Number	Rate per 100,000
97,470	**37.1**	**580,509**	**220.9**	**1,099,207**	**418.3**	**2,593,784**	**987.1**	**7,997,710**	**3,043.8**	**1,472,441**	**560.4**		
95,769	**36.1**	**537,050**	**202.4**	**1,029,814**	**388.2**	**2,501,524**	**943.0**	**7,894,620**	**2,975.9**	**1,395,192**	**525.9**		
-1.7	**-2.7**	**-7.5**	**-8.4**	**-6.3**	**-7.2**	**-3.6**	**-4.5**	**-1.3**	**-2.2**	**-5.2**	**-6.2**		
12,828	**24.9**	**133,944**	**260.3**	**164,288**	**319.2**	**390,180**	**758.1**	**1,181,573**	**2,295.8**	**265,502**	**515.9**		
12,830	**24.9**	**119,754**	**232.2**	**151,137**	**293.0**	**356,503**	**691.2**	**1,124,725**	**2,180.5**	**243,247**	**471.6**		
—	**—**	**-10.6**	**-10.8**	**-8.0**	**-8.2**	**-8.6**	**-8.8**	**-4.8**	**-5.0**	**-8.4**	**-8.6**		
3,565	26.8	16,108	121.0	42,180	316.9	106,270	798.3	313,059	2,351.7	62,905	472.5		
3,632	27.2	14,854	111.3	40,807	305.6	96,935	726.1	290,549	2,176.2	57,220	428.6		
+1.9	+1.5	-7.8	-8.0	-3.3	-3.6	-8.8	-9.0	-7.2	-7.5	-9.0	-9.3		
776	23.7	5,345	163.2	7,022	214.4	29,095	888.4	87,401	2,668.7	17,692	540.2		
755	23.1	5,552	169.6	7,025	214.6	27,574	842.2	81,328	2,484.1	16,022	489.4		
-2.7	-2.5	+3.9	+3.9	—	+.1	-5.2	-5.2	-6.9	-6.9	-9.4	-9.4		
265	21.4	334	26.9	1,007	81.1	9,015	726.4	28,444	2,292.0	1,673	134.8		
260	20.9	292	23.5	976	78.5	9,303	748.4	29,557	2,377.9	1,776	142.9		
-1.9	-2.3	-12.6	-12.6	-3.1	-3.2	+3.2	+3.0	+3.9	+3.7	+6.2	+6.0		
1,759	29.0	9,137	150.4	30,626	504.2	49,669	817.7	135,586	2,232.2	36,716	604.5		
1,767	29.0	7,778	127.7	29,420	482.9	42,896	704.1	119,562	1,962.6	32,178	528.2		
+.5	—	-14.9	-15.1	-3.9	-4.2	-13.6	-13.9	-11.8	-12.1	-12.4	-12.6		
333	29.0	314	27.4	646	56.3	4,806	418.6	22,698	1,977.2	1,666	145.1		
404	34.8	317	27.3	632	54.4	5,063	435.7	24,611	2,118.0	1,762	151.6		
+21.3	+20.0	+1.0	-.4	-2.2	-3.4	+5.3	+4.1	+8.4	+7.1	+5.8	+4.5		
267	27.0	914	92.3	2,429	245.4	9,234	932.7	24,780	2,503.0	4,364	440.8		
287	29.0	824	83.2	2,301	232.4	8,135	821.7	23,367	2,360.3	4,597	464.3		
+7.5	+7.4	-9.8	-9.9	-5.3	-5.3	-11.9	-11.9	-5.7	-5.7	+5.3	+5.3		
165	28.2	64	10.9	450	76.9	4,451	760.9	14,150	2,418.8	794	135.7		
159	27.0	91	15.4	453	76.9	3,964	673.0	12,124	2,058.4	885	150.3		
-3.6	-4.3	+42.2	+41.3	+.7	—	-10.9	-11.6	-14.3	-14.9	+11.5	+10.8		
9,263	24.3	117,836	308.9	122,108	320.0	283,910	744.1	868,514	2,276.4	202,597	531.0		
9,198	24.1	104,900	274.4	110,330	288.6	259,568	679.0	834,176	2,182.1	186,027	486.6		
-.7	-.8	-11.0	-11.2	-9.6	-9.8	-8.6	-8.7	-4.0	-4.1	-8.2	-8.4		
1,927	24.3	22,486	283.0	22,830	287.4	69,533	875.2	206,339	2,597.1	50,184	631.6		
1,976	24.7	18,838	235.8	21,307	266.7	63,259	791.9	193,961	2,428.2	46,437	581.3		
+2.5	+1.6	-16.2	-16.7	-6.7	-7.2	-9.0	-9.5	-6.0	-6.5	-7.5	-8.0		
4,290	23.7	72,492	399.7	74,351	410.0	146,562	808.1	425,184	2,344.4	102,596	565.7		
4,174	23.0	61,822	340.0	64,857	356.7	129,828	713.9	399,522	2,197.0	89,900	494.4		
-2.7	-3.0	-14.7	-14.9	-12.8	-13.0	-11.4	-11.7	-6.0	-6.3	-12.4	-12.6		
3,046	25.2	22,858	189.3	24,927	206.5	67,815	561.8	236,991	1,963.1	49,817	412.7		
3,048	25.3	24,240	201.1	24,166	200.4	66,481	551.4	240,693	1,996.5	49,690	412.2		
+.1	+.4	+6.0	+6.2	-3.1	-3.0	-2.0	-1.9	+1.6	+1.7	-.3	-.1		

Table 4. — Index of Crime: Region, Geographic Division, and State, 1995-1996 — Continued

Area	Year	Population[1]	Crime Index total		Modified Crime Index total[2]		Violent crime[3]		Property crime[3]		Murder and non-negligent manslaughter	
			Number	Rate per 100,000	Number	Rate per 100,000	Number	Rate per 100,000	Number	Rate per 100,000	Number	Rate per 100,000
Midwest[4]	**1995**	**61,804,000**	**2,936,313**	**4,751.0**			**363,105**	**587.5**	**2,573,208**	**4,163.5**	**4,242**	**6.9**
	1996	**62,082,000**	**2,895,531**	**4,664.0**			**333,121**	**536.6**	**2,562,410**	**4,127.5**	**3,957**	**6.4**
Percent change			**-1.4**	**-1.8**			**-8.3**	**-8.7**	**-.4**	**-.9**	**-6.7**	**-7.2**
East North Central[4]	1995	43,456,000	2,099,366	4,831.0			282,165	649.3	1,817,201	4,181.7	3,314	7.6
	1996	43,614,000	2,078,488	4,765.6			258,237	592.1	1,820,251	4,173.5	3,063	7.0
Percent change			-1.0	-1.4			-8.5	-8.8	+.2	-.2	-7.6	-7.9
Illinois[4]	1995	11,830,000	645,408	5,455.7			117,836	996.1	527,572	4,459.6	1,221	10.3
	1996	11,847,000	629,762	5,315.8			104,985	886.2	524,777	4,429.6	1,179	10.0
Percent change			-2.4	-2.6			-10.9	-11.0	-.5	-.7	-3.4	-2.9
Indiana	1995	5,803,000	268,768	4,631.5			30,451	524.7	238,317	4,106.8	466	8.0
	1996	5,841,000	262,742	4,498.2			31,366	537.0	231,376	3,961.2	420	7.2
Percent change			-2.2	-2.9			+3.0	+2.3	-2.9	-3.5	-9.9	-10.0
Michigan	1995	9,549,000	494,903	5,182.8			65,680	687.8	429,223	4,495.0	808	8.5
	1996	9,594,000	490,971	5,117.5			60,951	635.3	430,020	4,482.2	722	7.5
Percent change			-.8	-1.3			-7.2	-7.6	+.2	-.3	-10.6	-11.8
Ohio	1995	11,151,000	491,223	4,405.2			53,799	482.5	437,424	3,922.7	600	5.4
	1996	11,173,000	497,831	4,455.7			47,896	428.7	449,935	4,027.0	538	4.8
Percent change			+1.3	+1.1			-11.0	-11.2	+2.9	+2.7	-10.3	-11.1
Wisconsin	1995	5,123,000	199,064	3,885.7			14,399	281.1	184,665	3,604.6	219	4.3
	1996	5,160,000	197,182	3,821.4			13,039	252.7	184,143	3,568.7	204	4.0
Percent change			-.9	-1.7			-9.4	-10.1	-.3	-1.0	-6.8	-7.0
West North Central[4]	1995	18,348,000	836,947	4,561.5			80,940	441.1	756,007	4,120.4	928	5.1
	1996	18,468,000	817,043	4,424.1			74,884	405.5	742,159	4,018.6	894	4.8
Percent change			-2.4	-3.0			-7.5	-8.1	-1.8	-2.5	-3.7	-5.9
Iowa	1995	2,842,000	116,575	4,101.9			10,071	354.4	106,504	3,747.5	51	1.8
	1996	2,852,000	104,067	3,648.9			7,771	272.5	96,296	3,376.4	53	1.9
Percent change			-10.7	-11.0			-22.8	-23.1	-9.6	-9.9	+3.9	+5.6
Kansas[4]	1995	2,565,000	125,350	4,886.9			10,792	420.7	114,558	4,466.2	159	6.2
	1996	2,572,000	120,414	4,681.7			10,642	413.8	109,772	4,268.0	170	6.6
Percent change			-3.9	-4.2			-1.4	-1.6	-4.2	-4.4	+6.9	+6.5
Minnesota	1995	4,610,000	207,327	4,497.3			16,416	356.1	190,911	4,141.2	182	3.9
	1996	4,658,000	207,891	4,463.1			15,782	338.8	192,109	4,124.3	167	3.6
Percent change			+.3	-.8			-3.9	-4.9	+.6	-.4	-8.2	-7.7
Missouri	1995	5,324,000	272,617	5,120.5			35,339	663.8	237,278	4,456.8	469	8.8
	1996	5,359,000	272,450	5,084.0			31,669	590.9	240,781	4,493.0	433	8.1
Percent change			-.1	-.7			-10.4	-11.0	+1.5	+.8	-7.7	-8.0
Nebraska	1995	1,637,000	74,393	4,544.5			6,253	382.0	68,140	4,162.5	48	2.9
	1996	1,652,000	73,292	4,436.6			7,182	434.7	66,110	4,001.8	48	2.9
Percent change			-1.5	-2.4			+14.9	+13.8	-3.0	-3.9	—	—
North Dakota	1995	641,000	18,373	2,866.3			556	86.7	17,817	2,779.6	6	.9
	1996	644,000	17,189	2,669.1			541	84.0	16,648	2,585.1	14	2.2
Percent change			-6.4	-6.9			-2.7	-3.1	-6.6	-7.0	+133.3	+144.4
South Dakota	1995	729,000	22,312	3,060.6			1,513	207.5	20,799	2,853.1	13	1.8
	1996	732,000	21,740	2,969.9			1,297	177.2	20,443	2,792.8	9	1.2
Percent change			-2.6	-3.0			-14.3	-14.6	-1.7	-2.1	-30.8	-33.3

See footnotes at end of table.

Table 4. — Index of Crime: Region, Geographic Division, and State, 1995-1996 — Continued

Forcible rape		Robbery		Aggravated assault		Burglary		Larceny–theft		Motor vehicle theft		Arson[2]	
Number	Rate per 100,000	Number	Rate per 100,000	Number	Rate per 100,000	Number	Rate per 100,000	Number	Rate per 100,000	Number	Rate per 100,000	Number	Rate per 100,000
24,812	**40.1**	**112,350**	**181.8**	**221,701**	**358.7**	**519,928**	**841.3**	**1,774,505**	**2,871.2**	**278,775**	**451.1**		
23,664	**38.1**	**100,130**	**161.3**	**205,370**	**330.8**	**507,414**	**817.3**	**1,780,072**	**2,867.3**	**274,924**	**442.8**		
-4.6	**-5.0**	**-10.9**	**-11.3**	**-7.4**	**-7.8**	**-2.4**	**-2.9**	**+.3**	**-.1**	**-1.4**	**-1.8**		
18,189	41.9	90,183	207.5	170,479	392.3	368,058	847.0	1,233,720	2,839.0	215,423	495.7		
17,212	39.5	80,580	184.8	157,382	360.9	363,567	833.6	1,243,213	2,850.5	213,471	489.5		
-5.4	-5.7	-10.6	-10.9	-7.7	-8.0	-1.2	-1.6	+.8	+.4	-.9	-1.3		
4,313	36.5	39,139	330.8	73,163	618.5	108,555	917.6	357,143	3,019.0	61,874	523.0		
4,051	34.2	33,106	279.4	66,649	562.6	108,185	913.2	358,515	3,026.2	58,077	490.2		
-6.1	-6.3	-15.4	-15.5	-8.9	-9.0	-.3	-.5	+.4	+.2	-6.1	-6.3		
1,930	33.3	7,844	135.2	20,211	348.3	47,676	821.6	163,618	2,819.5	27,023	465.7		
1,992	34.1	7,249	124.1	21,705	371.6	45,782	783.8	160,777	2,752.6	24,817	424.9		
+3.2	+2.4	-7.6	-8.2	+7.4	+6.7	-4.0	-4.6	-1.7	-2.4	-8.2	-8.8		
5,917	62.0	17,885	187.3	41,070	430.1	86,872	909.7	280,712	2,939.7	61,639	645.5		
5,466	57.0	16,907	176.2	37,856	394.6	85,908	895.4	276,909	2,886.3	67,203	700.5		
-7.6	-8.1	-5.5	-5.9	-7.8	-8.3	-1.1	-1.6	-1.4	-1.8	+9.0	+8.5		
4,835	43.4	19,931	178.7	28,433	255.0	93,539	838.8	297,624	2,669.0	46,261	414.9		
4,617	41.3	18,336	164.1	24,405	218.4	93,336	835.4	311,071	2,784.1	45,528	407.5		
-4.5	-4.8	-8.0	-8.2	-14.2	-14.4	-.2	-.4	+4.5	+4.3	-1.6	-1.8		
1,194	23.3	5,384	105.1	7,602	148.4	31,416	613.2	134,623	2,627.8	18,626	363.6		
1,086	21.0	4,982	96.6	6,767	131.1	30,356	588.3	135,941	2,634.5	17,846	345.9		
-9.0	-9.9	-7.5	-8.1	-11.0	-11.7	-3.4	-4.1	+1.0	+.3	-4.2	-4.9		
6,623	36.1	22,167	120.8	51,222	279.2	151,870	827.7	540,785	2,947.4	63,352	345.3		
6,452	34.9	19,550	105.9	47,988	259.8	143,847	778.9	536,859	2,907.0	61,453	332.8		
-2.6	-3.3	-11.8	-12.3	-6.3	-6.9	-5.3	-5.9	-.7	-1.4	-3.0	-3.6		
619	21.8	1,507	53.0	7,894	277.8	21,527	757.5	78,645	2,767.2	6,332	222.8		
561	19.7	1,286	45.1	5,871	205.9	18,954	664.6	71,893	2,520.8	5,449	191.1		
-9.4	-9.6	-14.7	-14.9	-25.6	-25.9	-12.0	-12.3	-8.6	-8.9	-13.9	-14.2		
938	36.6	2,775	108.2	6,920	269.8	27,404	1,068.4	78,855	3,074.3	8,299	323.5		
1,096	42.6	2,476	96.3	6,900	268.3	25,239	981.3	78,145	3,038.3	6,388	248.4		
+16.8	+16.4	-10.8	-11.0	-.3	-.6	-7.9	-8.2	-.9	-1.2	-23.0	-23.2		
2,593	56.2	5,702	123.7	7,939	172.2	36,756	797.3	138,414	3,002.5	15,741	341.5		
2,327	50.0	5,385	115.6	7,903	169.7	35,515	762.5	138,671	2,977.1	17,923	384.8		
-10.3	-11.0	-5.6	-6.5	-.5	-1.5	-3.4	-4.4	+.2	-.8	+13.9	+12.7		
1,711	32.1	10,863	204.0	22,296	418.8	49,649	932.6	162,430	3,050.9	25,199	473.3		
1,566	29.2	9,142	170.6	20,528	383.1	47,919	894.2	168,870	3,151.1	23,992	447.7		
-8.5	-9.0	-15.8	-16.4	-7.9	-8.5	-3.5	-4.1	+4.0	+3.3	-4.8	-5.4		
317	19.4	1,067	65.2	4,821	294.5	10,344	631.9	52,044	3,179.2	5,752	351.4		
447	27.1	1,052	63.7	5,635	341.1	10,152	614.5	50,315	3,045.7	5,643	341.6		
+41.0	+39.7	-1.4	-2.3	+16.9	+15.8	-1.9	-2.8	-3.3	-4.2	-1.9	-2.8		
146	22.8	64	10.0	340	53.0	2,248	350.7	14,421	2,249.8	1,148	179.1		
155	24.1	71	11.0	301	46.7	1,991	309.2	13,433	2,085.9	1,224	190.1		
+6.2	+5.7	+10.9	+10.0	-11.5	-11.9	-11.4	-11.8	-6.9	-7.3	+6.6	+6.1		
299	41.0	189	25.9	1,012	138.8	3,942	540.7	15,976	2,191.5	881	120.9		
300	41.0	138	18.9	850	116.1	4,077	557.0	15,532	2,121.9	834	113.9		
+.3	—	-27.0	-27.0	-16.0	-16.4	+3.4	+3.0	-2.8	-3.2	-5.3	-5.8		

Table 4. — Index of Crime: Region, Geographic Division, and State, 1995-1996 — Continued

Area	Year	Population[1]	Crime Index total		Modified Crime Index total[2]		Violent crime[3]		Property crime[3]		Murder and non-negligent manslaughter	
			Number	Rate per 100,000	Number	Rate per 100,000	Number	Rate per 100,000	Number	Rate per 100,000	Number	Rate per 100,000
South[4,6]	**1995**	**91,890,000**	**5,275,936**	**5,741.6**			**677,702**	**737.5**	**4,598,234**	**5,004.1**	**9,010**	**9.8**
	1996	**93,098,000**	**5,331,694**	**5,727.0**			**657,973**	**706.8**	**4,673,721**	**5,020.2**	**8,400**	**9.0**
Percent change			**+1.1**	**-.3**			**-2.9**	**-4.2**	**+1.6**	**+.3**	**-6.8**	**-8.2**
South Atlantic[4]	1995	46,995,000	2,882,559	6,133.8			379,065	806.6	2,503,494	5,327.1	4,262	9.1
	1996	47,616,000	2,895,896	6,081.8			370,363	777.8	2,525,533	5,304.0	4,243	8.9
Percent change			+.5	-.8			-2.3	-3.6	+.9	-.4	-.4	-2.2
Delaware	1995	717,000	36,988	5,158.7			5,198	725.0	31,790	4,433.8	25	3.5
	1996	725,000	35,488	4,894.9			4,845	668.3	30,643	4,226.6	31	4.3
Percent change			-4.1	-5.1			-6.8	-7.8	-3.6	-4.7	+24.0	+22.9
District of Columbia[5]	1995	554,000	67,441	12,173.5			14,744	2,661.4	52,697	9,512.1	360	65.0
	1996	543,000	64,599	11,896.7			13,411	2,469.8	51,188	9,426.9	397	73.1
Percent change			-4.2	-2.3			-9.0	-7.2	-2.9	-.9	+10.3	+12.5
Florida[4]	1995	14,166,000	1,090,999	7,701.5			151,711	1,071.0	939,288	6,630.6	1,037	7.3
	1996	14,400,000	1,079,623	7,497.4			151,350	1,051.0	928,273	6,446.3	1,077	7.5
Percent change			-1.0	-2.7			-.2	-1.9	-1.2	-2.8	+3.9	+2.7
Georgia	1995	7,201,000	432,322	6,003.6			47,317	657.1	385,005	5,346.5	683	9.5
	1996	7,353,000	463,952	6,309.7			46,966	638.7	416,986	5,671.0	630	8.6
Percent change			+7.3	+5.1			-.7	-2.8	+8.3	+6.1	-7.8	-9.5
Maryland	1995	5,042,000	317,382	6,294.8			49,757	986.9	267,625	5,307.9	596	11.8
	1996	5,072,000	307,461	6,061.9			47,230	931.2	260,231	5,130.7	588	11.6
Percent change			-3.1	-3.7			-5.1	-5.6	-2.8	-3.3	-1.3	-1.7
North Carolina	1995	7,195,000	405,764	5,639.5			46,508	646.4	359,256	4,993.1	677	9.4
	1996	7,323,000	404,684	5,526.2			43,068	588.1	361,616	4,938.1	619	8.5
Percent change			-.3	-2.0			-7.4	-9.0	+.7	-1.1	-8.6	-9.6
South Carolina	1995	3,673,000	222,723	6,063.8			36,067	981.9	186,656	5,081.8	292	7.9
	1996	3,699,000	229,861	6,214.1			36,875	996.9	192,986	5,217.2	332	9.0
Percent change			+3.2	+2.5			+2.2	+1.5	+3.4	+2.7	+13.7	+13.9
Virginia	1995	6,618,000	264,005	3,989.2			23,921	361.5	240,084	3,627.7	503	7.6
	1996	6,675,000	264,882	3,968.3			22,782	341.3	242,100	3,627.0	500	7.5
Percent change			+.3	-.5			-4.8	-5.6	+.8	—	-.6	-1.3
West Virginia	1995	1,828,000	44,935	2,458.2			3,842	210.2	41,093	2,248.0	89	4.9
	1996	1,826,000	45,346	2,483.4			3,836	210.1	41,510	2,273.3	69	3.8
Percent change			+.9	+1.0			-.2	—	+1.0	+1.1	-22.5	-22.4
East South Central	1995	16,066,000	739,184	4,600.9			95,082	591.8	644,102	4,009.1	1,656	10.3
	1996	16,193,000	741,687	4,580.3			91,043	562.2	650,644	4,018.1	1,476	9.1
Percent change			+.3	-.4			-4.2	-5.0	+1.0	+.2	-10.9	-11.7
Alabama	1995	4,253,000	206,188	4,848.1			26,894	632.4	179,294	4,215.7	475	11.2
	1996	4,273,000	205,962	4,820.1			24,159	565.4	181,803	4,254.7	444	10.4
Percent change			-.1	-.6			-10.2	-10.6	+1.4	+.9	-6.5	-7.1
Kentucky[4]	1995	3,860,000	129,377	3,351.7			14,079	364.7	115,298	2,987.0	276	7.2
	1996	3,884,000	122,979	3,166.3			12,448	320.5	110,531	2,845.8	228	5.9
Percent change			-4.9	-5.5			-11.6	-12.1	-4.1	-4.7	-17.4	-18.1
Mississippi	1995	2,697,000	121,755	4,514.5			13,560	502.8	108,195	4,011.7	348	12.9
	1996	2,716,000	122,842	4,522.9			13,261	488.3	109,581	4,034.6	301	11.1
Percent change			+.9	+.2			-2.2	-2.9	+1.3	+.6	-13.5	-14.0
Tennessee	1995	5,256,000	281,864	5,362.7			40,549	771.5	241,315	4,591.2	557	10.6
	1996	5,320,000	289,904	5,449.3			41,175	774.0	248,729	4,675.4	503	9.5
Percent change			+2.9	+1.6			+1.5	+.3	+3.1	+1.8	-9.7	-10.4
West South Central[6]	1995	28,828,000	1,654,193	5,738.1			203,555	706.1	1,450,638	5,032.0	3,092	10.7
	1996	29,290,000	1,694,111	5,783.9			196.567	671.1	1,497,544	5,112.8	2,681	9.2
Percent change			+2.4	+.8			-3.4	-5.0	+3.2	+1.6	-13.3	-14.0
Arkansas	1995	2,484,000	116,521	4,690.9			13,741	553.2	102,780	4,137.7	259	10.4
	1996	2,510,000	117,951	4,699.2			13,161	524.3	104,790	4,174.9	219	8.7
Percent change			+1.2	+.2			-4.2	-5.2	+2.0	+.9	-15.4	-16.3
Louisiana	1995	4,342,000	289,873	6,676.0			43,741	1,007.4	246,132	5,668.6	740	17.0
	1996	4,351,000	297,556	6,838.8			40,426	929.1	257,130	5,909.7	762	17.5
Percent change			+2.7	+2.4			-7.6	-7.8	+4.5	+4.3	+3.0	+2.9
Oklahoma[6]	1995	3,278,000	183,463	5,596.8			21,770	664.1	161,693	4,932.7	400	12.2
	1996	3,301,000	186,602	5,652.9			19,710	597.1	166,892	5,055.8	223	6.8
Percent change			+1.7	+1.0			-9.5	-10.1	+3.2	+2.5	-44.3	-44.3
Texas	1995	18,724,000	1,064,336	5,684.3			124,303	663.9	940,033	5,020.5	1,693	9.0
	1996	19,128,000	1,092,002	5,708.9			123,270	644.4	968,732	5,064.5	1,477	7.7
Percent change			+2.6	+.4			-.8	-2.9	+3.1	+.9	-12.8	-14.4

See footnotes at end of table.

Table 4. — Index of Crime: Region, Geographic Division, and State, 1995-1996 — Continued

Forcible rape		Robbery		Aggravated assault		Burglary		Larceny–theft		Motor vehicle theft		Arson[2]	
Number	Rate per 100,000	Number	Rate per 100,000	Number	Rate per 100,000	Number	Rate per 100,000	Number	Rate per 100,000	Number	Rate per 100,000	Number	Rate per 100,000
37,583	**40.9**	**195,143**	**212.4**	**435,966**	**474.4**	**1,044,918**	**1,137.1**	**3,066,121**	**3,336.7**	**487,195**	**530.2**		
37,590	**40.4**	**189,253**	**203.3**	**422,730**	**454.1**	**1,050,622**	**1,128.5**	**3,135,724**	**3,368.2**	**487,375**	**523.5**		
—	**-1.2**	**-3.0**	**-4.3**	**-3.0**	**-4.3**	**+.5**	**-.8**	**+2.3**	**+.9**	**—**	**-1.3**		
18,667	39.7	115,741	246.3	240,395	511.5	559,772	1,191.1	1,680,341	3,575.6	263,381	560.4		
18,735	39.3	111,715	234.6	235,670	494.9	562,273	1,180.8	1,701,816	3574.0	261,444	549.1		
+.4	-1.0	-3.5	-4.8	-2.0	-3.2	+.4	-.9	+1.3	—	-.7	-2.0		
575	80.2	1,425	198.7	3,173	442.5	6,491	905.3	22,329	3,114.2	2,970	414.2		
454	62.6	1,304	179.9	3,056	421.5	5,830	804.1	21,665	2,988.3	3,148	434.2		
-21.0	-21.9	-8.5	-9.5	-3.7	-4.7	-10.2	-11.2	-3.0	-4.0	+6.0	+4.8		
292	52.7	6,864	1,239.0	7,228	1,304.7	10,185	1,838.4	32,319	5,833.8	10,193	1,839.9		
260	47.9	6,444	1,186.7	6,310	1,162.1	9,828	1,809.9	31,385	5,779.9	9,975	1,837.0		
-11.0	-9.1	-6.1	-4.2	-12.7	-10.9	-3.5	-1.6	-2.9	-.9	-2.1	-.2		
6,887	48.6	42,485	299.9	101,302	715.1	215,657	1,522.4	612,311	4,322.4	111,320	785.8		
7,508	52.1	41,643	289.2	101,122	702.2	219,056	1,521.2	605,448	4,204.5	103,769	720.6		
+9.0	+7.2	-2.0	-3.6	-.2	-1.8	+1.6	-.1	-1.1	-2.7	-6.8	-8.3		
2,539	35.3	14,777	205.2	29,318	407.1	76,324	1,059.9	264,872	3,678.3	43,809	608.4		
2,357	32.1	15,100	205.4	28,879	392.8	81,968	1,114.8	288,803	3,927.7	46,215	628.5		
-7.2	-9.1	+2.2	+.1	-1.5	-3.5	+7.4	+5.2	+9.0	+6.8	+5.5	+3.3		
2,130	42.2	21,334	423.1	25,697	509.7	53,320	1,057.5	178,126	3,532.8	36,179	717.6		
1,905	37.6	19,944	393.2	24,793	488.8	50,331	992.3	173,817	3,427.0	36,083	711.4		
-10.6	-10.9	-6.5	-7.1	-3.5	-4.1	-5.6	-6.2	-2.4	-3.0	-.3	-.9		
2,320	32.2	12,896	179.2	30,615	425.5	101,995	1,417.6	234,911	3,264.9	22,350	310.6		
2,289	31.3	12,001	163.9	28,159	384.5	98,539	1,345.6	238,511	3,257.0	24,566	335.5		
-1.3	-2.8	-6.9	-8.5	-8.0	-9.6	-3.4	-5.1	+1.5	-.2	+9.9	+8.0		
1,737	47.3	6,461	175.9	27,577	750.8	46,083	1,254.6	126,416	3,441.8	14,157	385.4		
1,821	49.2	6,361	172.0	28,361	766.7	47,487	1,283.8	129,650	3,505.0	15,849	428.5		
+4.8	+4.0	-1.5	-2.2	+2.8	+2.1	+3.0	+2.3	+2.6	+1.8	+12.0	+11.2		
1,799	27.2	8,718	131.7	12,901	194.9	39,388	595.2	181,333	2,740.0	19,363	292.6		
1,783	26.7	8,181	122.6	12,318	184.5	39,255	588.1	184,237	2,760.1	18,608	278.8		
-.9	-1.8	-6.2	-6.9	-4.5	-5.3	-.3	-1.2	+1.6	+.7	-3.9	-4.7		
388	21.2	781	42.7	2,584	141.4	10,329	565.0	27,724	1,516.6	3,040	166.3		
358	19.6	737	40.4	2,672	146.3	9,979	546.5	28,300	1,549.8	3,231	176.9		
-7.7	-7.5	-5.6	-5.4	+3.4	+3.5	-3.4	-3.3	+2.1	+2.2	+6.3	+6.4		
6,112	38.0	27,163	169.1	60,151	374.4	162,566	1,011.9	412,983	2,570.5	68,553	426.7		
6,083	37.6	26,315	162.5	57,169	353.0	162,208	1,001.7	418,707	2,585.7	69,729	430.6		
-.5	-1.1	-3.1	-3.9	-5.0	-5.7	-.2	-1.0	+1.4	+.6	+1.7	+.9		
1,350	31.7	7,900	185.8	17,169	403.7	43,586	1,024.8	120,967	2,844.3	14,741	346.6		
1,397	32.7	7,124	166.7	15,194	355.6	42,821	1,002.1	123,350	2,886.7	15,632	365.8		
+3.5	+3.2	-9.8	-10.3	-11.5	-11.9	-1.8	-2.2	'+2.0	+1.5	+6.0	+5.5		
1,231	31.9	4,001	103.7	8,571	222.0	28,389	735.5	76,906	1,992.4	10,003	259.1		
1,230	31.7	3,643	93.8	7,347	189.2	26,736	688.4	73,653	1,896.3	10,142	261.1		
-.1	-.6	-8.9	-9.5	-14.3	-14.8	-5.8	-6.4	-4.2	-4.8	+1.4	+.7		
1,054	39.1	3,530	130.9	8,628	319.9	30,505	1,131.1	67,967	2,520.1	9,723	360.5		
981	36.1	3,646	134.2	8,333	306.8	30,755	1,132.4	69,299	2,551.5	9,527	350.8		
-6.9	-7.7	+3.3	+2.5	-3.4	-4.1	+.8	+.1	+2.0	+1.2	-2.0	-2.7		
2,477	47.1	11,732	223.2	25,783	490.5	60,086	1,143.2	147,143	2,799.5	34,086	648.5		
2,475	46.5	11,902	223.7	26,295	494.3	61,896	1,163.5	152,405	2,864.8	34,428	647.1		
-.1	-1.3	+1.4	+.2	+2.0	+.8	+3.0	+1.8	+3.6	+2.3	+1.0	-.2		
12,804	44.4	52,239	181.2	135,420	469.8	322,580	1,119.0	972,797	3,374.5	155,261	538.6		
12,772	43.6	51,223	174.9	129,891	443.5	326,141	1,113.5	1,015,201	3,466.0	156,202	533.3		
-.2	-1.8	-1.9	-3.5	-4.1	-5.6	+1.1	-.5	+4.4	+2.7	+.6	-1.0		
925	37.2	3,122	125.7	9,435	379.8	24,763	996.9	69,935	2,815.4	8,082	325.4		
1,046	41.7	2,864	114.1	9,032	359.8	23,925	953.2	73,010	2,908.8	7,855	312.9		
+13.1	+12.1	-8.3	-9.2	-4.3	-5.3	-3.4	-4.4	+4.4	+3.3	-2.8	-3.8		
1,855	42.7	11,662	268.6	29,484	679.0	53,481	1,231.7	166,667	3,838.5	25,984	598.4		
1,805	41.5	12,036	276.6	25,823	593.5	56,379	1,295.8	173,271	3,982.3	27,480	631.6		
-2.7	-2.8	+3.2	+3.0	-12.4	-12.6	+5.4	+5.2	+4.0	+3.7	+5.8	+5.5		
1,461	44.6	3,788	115.6	16,121	491.8	41,694	1,271.9	103,727	3,164.3	16,272	496.4		
1,545	46.8	3,519	106.6	14,423	436.9	41,447	1,255.6	109,506	3,317.4	15,939	482.9		
+5.7	+4.9	-7.1	-7.8	-10.5	-11.2	-.6	-1.3	+5.6	+4.8	-2.0	-2.7		
8,563	45.7	33,667	179.8	80,380	429.3	202,642	1,082.3	632,468	3,377.8	104,923	560.4		
8,376	43.8	32,804	171.5	80,613	421.4	204,390	1,068.5	659,414	3,447.4	104,928	548.6		
-2.2	-4.2	-2.6	-4.6	+.3	-1.8	+.9	-1.3	+4.3	+2.1	—	-2.1		

Table 4. — Index of Crime: Region, Geographic Division, and State, 1995-1996 — Continued

Area	Year	Population[1]	Crime Index total		Modified Crime Index total[2]		Violent crime[3]		Property crime[3]		Murder and non-negligent manslaughter	
			Number	Rate per 100,000	Number	Rate per 100,000	Number	Rate per 100,000	Number	Rate per 100,000	Number	Rate per 100,000
West[4,7]	**1995**	**57,596,000**	**3,498,990**	**6,075.1**			**443,752**	**770.5**	**3,055,238**	**5,304.6**	**5,181**	**9.0**
	1996	**58,523,000**	**3,235,420**	**5,528.5**			**404,690**	**691.5**	**2,830,730**	**4,837.0**	**4,515**	**7.7**
Percent change			**-7.5**	**-9.0**			**-8.8**	**-10.3**	**-7.3**	**-8.8**	**-12.9**	**-14.4**
Mountain[4,7]	1995	15,645,000	990,120	6,328.7			87,725	560.7	902,395	5,767.9	1,135	7.3
	1996	16,118,000	945,144	5,863.9			83,261	516.6	861,883	5,347.3	1,130	7.0
Percent change			-4.5	-7.3			-5.1	-7.9	-4.5	-7.3	-.4	-4.1
Arizona	1995	4,218,000	346,450	8,213.6			30,095	713.5	316,355	7,500.1	439	10.4
	1996	4,428,000	312,927	7,067.0			27,963	631.5	284,964	6,435.5	377	8.5
Percent change			-9.7	-14.0			-7.1	-11.5	-9.9	-14.2	-14.1	-18.3
Colorado	1995	3,747,000	202,199	5,396.3			16,494	440.2	185,705	4,956.1	216	5.8
	1996	3,823,000	195,681	5,118.5			15,463	404.5	180,218	4,714.0	180	4.7
Percent change			-3.2	-5.1			-6.3	-8.1	-3.0	-4.9	-16.7	-19.0
Idaho	1995	1,163,000	51,189	4,401.5			3,745	322.0	47,444	4,079.4	48	4.1
	1996	1,189,000	47,709	4,012.5			3,177	267.2	44,532	3,745.3	43	3.6
Percent change			-6.8	-8.8			-15.2	-17.0	-6.1	-8.2	-10.4	-12.2
Montana[4,7]	1995	870,000	41,737	4,797.4			1,491	171.4	40,246	4,626.0	35	4.0
	1996	879,000	39,499	4,493.6			1,415	161.0	38,084	4,332.7	34	3.9
Percent change			-5.4	-6.3			-5.1	-6.1	-5.4	-6.3	-2.9	-2.5
Nevada	1995	1,530,000	100,664	6,579.3			14,461	945.2	86,203	5,634.2	163	10.7
	1996	1,603,000	96,052	5,992.0			13,005	811.3	83,047	5,180.7	220	13.7
Percent change			-4.6	-8.9			-10.1	-14.2	-3.7	-8.0	+35.0	+28.0
New Mexico	1995	1,685,000	108,312	6,428.0			13,804	819.2	94,508	5,608.8	148	8.8
	1996	1,713,000	113,097	6,602.3			14,399	840.6	98,698	5,761.7	197	11.5
Percent change			+4.4	+2.7			+4.3	+2.6	+4.4	+2.7	+33.1	+30.7
Utah	1995	1,951,000	118,832	6,090.8			6,415	328.8	112,417	5,762.0	76	3.9
	1996	2,000,000	119,717	5,985.9			6,638	331.9	113,079	5,654.0	63	3.2
Percent change			+.7	-1.7			+3.5	+.9	+.6	-1.9	-17.1	-17.9
Wyoming	1995	480,000	20,737	4,320.2			1,220	254.2	19,517	4,066.0	10	2.1
	1996	481,000	20,462	4,254.1			1,201	249.7	19,261	4,004.4	16	3.3
Percent change			-1.3	-1.5			-1.6	-1.8	-1.3	-1.5	+60.0	+57.1
Pacific	1995	41,951,000	2,508,870	5,980.5			356,027	848.7	2,152,843	5,131.8	4,046	9.6
	1996	42,406,000	2,290,276	5,400.8			321,429	758.0	1,968,847	4,642.9	3,385	8.0
Percent change			-8.7	-9.7			-9.7	-10.7	-8.5	-9.5	-16.3	-16.7
Alaska	1995	604,000	34,753	5,753.8			4,656	770.9	30,097	4,982.9	55	9.1
	1996	607,000	33,084	5,450.4			4,417	727.7	28,667	4,722.7	45	7.4
Percent change			-4.8	-5.3			-5.1	-5.6	-4.8	-5.2	-18.2	-18.7
California	1995	31,589,000	1,841,984	5,831.1			305,154	966.0	1,536,830	4,865.1	3,531	11.2
	1996	31,878,000	1,660,131	5,207.8			274,996	862.7	1,385,135	4,345.1	2,916	9.1
Percent change			-9.9	-10.7			-9.9	-10.7	-9.9	-10.7	-17.4	-18.8
Hawaii	1995	1,187,000	85,447	7,198.6			3,509	295.6	81,938	6,902.9	56	4.7
	1996	1,184,000	77,961	6,584.5			3,322	280.6	74,639	6,304.0	40	3.4
Percent change			-8.8	-8.5			-5.3	-5.1	-8.9	-8.7	-28.6	-27.7
Oregon	1995	3,141,000	206,173	6,563.9			16,408	522.4	189,765	6,041.5	129	4.1
	1996	3,204,000	192,132	5,996.6			14,837	463.1	177,295	5,533.6	129	4.0
Percent change			-6.8	-8.6			-9.6	-11.4	-6.6	-8.4	—	-2.4
Washington	1995	5,431,000	340,513	6,269.8			26,300	484.3	314,213	5,785.5	275	5.1
	1996	5,533,000	326,968	5,909.4			23,857	431.2	303,111	5,478.2	255	4.6
Percent change			-4.0	-5.7			-9.3	-11.0	-3.5	-5.3	-7.3	-9.8
Puerto Rico[8]	1995		106,088				22,450		83,638		864	
	1996		99,788				20,147		79,641		868	
Percent change			-5.9				-10.3		-4.8		+.5	

[1] Populations are Bureau of the Census provisional estimates as of July 1 and are subject to change and may not add to totals due to rounding.

[2] Although arson data are included in the trend and clearance tables, sufficient data are not available to estimate totals for this offense.

[3] Violent crimes are offenses of murder, forcible rape, robbery, and aggravated assault. Property crimes are offenses of burglary, larceny–theft, and motor vehicle theft. Data are not included for the property crime of arson.

[4] Complete data were not available for the states of Illinois, Kansas, Kentucky, and Montana; therefore, it was necessary that their crime counts be estimated. An aggregate Florida state total for 1996 was supplied by the Florida Department of Law Enforcement. See "Offense Estimation," pages 389-390 for details.

[5] Includes offenses reported by the Zoological Police.

[6] The 1995 murder count includes the 168 victims of the bombing of the Alfred P. Murrah Federal Building in Oklahoma City.

[7] The 1995 figures have been adjusted. See "Crime Trends," page 390 for details.

[8] The 1996 Bureau of the Census population estimate for Puerto Rico was not available prior to publication; therefore, no population or rates per 100,000 inhabitants are provided. Data for Puerto Rico are not included in totals.

Offense totals are based on all reporting agencies and estimates for unreported areas.

Table 4. — Index of Crime: Region, Geographic Division, and State, 1995-1996 — Continued

Forcible rape		Robbery		Aggravated assault		Burglary		Larceny–theft		Motor vehicle theft		Arson[2]	
Number	Rate per 100,000	Number	Rate per 100,000	Number	Rate per 100,000	Number	Rate per 100,000	Number	Rate per 100,000	Number	Rate per 100,000	Number	Rate per 100,000
22,247	**38.6**	**139,072**	**241.5**	**277,252**	**481.4**	**638,758**	**1,109.0**	**1,975,511**	**3,429.9**	**440,969**	**765.6**		
21,685	**37.1**	**127,913**	**218.6**	**250,577**	**428.2**	**586,985**	**1,003.0**	**1,854,099**	**3,168.2**	**389,646**	**665.8**		
-2.5	**-3.9**	**-8.0**	**-9.5**	**-9.6**	**-11.1**	**-8.1**	**-9.6**	**-6.1**	**-7.6**	**-11.6**	**-13.0**		
6,349	40.6	20,430	130.6	59,811	382.3	172,071	1,099.8	633,321	4,048.1	97,003	620.0		
6,617	41.1	20,874	129.5	54,640	339.0	166,698	1,034.2	604,060	3,747.7	91,125	565.4		
+4.2	+1.2	+2.2	-.8	-8.6	-11.3	-3.1	-6.0	-4.6	-7.4	-6.1	-8.8		
1,418	33.6	7,329	173.8	20,909	495.7	59,762	1,416.8	207,763	4,925.6	48,830	1,157.7		
1,381	31.2	7,429	167.8	18,776	424.0	55,630	1,256.3	188,300	4,252.5	41,034	926.7		
-2.6	-7.1	+1.4	-3.5	-10.2	-14.5	-6.9	-11.3	-9.4	-13.7	-16.0	-20.0		
1,480	39.5	3,604	96.2	11,194	298.7	35,001	934.1	136,184	3,634.5	14,520	387.5		
1,765	46.2	3,755	98.2	9,763	255.4	34,436	900.8	130,576	3,415.5	15,206	397.8		
+19.3	+17.0	+4.2	+2.1	-12.8	-14.5	-1.6	-3.6	-4.1	-6.0	+4.7	+2.7		
330	28.4	279	24.0	3,088	265.5	9,069	779.8	35,560	3,057.6	2,815	242.0		
313	26.3	241	20.3	2,580	217.0	8,431	709.1	33,872	2,848.8	2,229	187.5		
-5.2	-7.4	-13.6	-15.4	-16.5	-18.3	-7.0	-9.1	-4.7	-6.8	-20.8	-22.5		
231	26.6	253	29.1	972	111.7	5,060	581.6	32,797	3,769.8	2,389	274.6		
238	27.1	261	29.7	882	100.3	4,908	558.4	30,928	3,518.5	2,248	255.7		
+3.0	+1.9	+3.2	+2.1	-9.3	-10.2	-3.0	-4.0	-5.7	-6.7	-5.9	-6.9		
937	61.2	4,966	324.6	8,395	548.7	20,235	1,322.5	54,563	3,566.2	11,405	745.4		
856	53.4	4,931	307.6	6,998	436.6	19,558	1,220.1	52,295	3,262.3	11,194	698.3		
-8.6	-12.7	-.7	-5.2	-16.6	-20.4	-3.3	-7.7	-4.2	-8.5	-1.9	-6.3		
954	56.6	2,604	154.5	10,098	599.3	24,383	1,447.1	61,478	3,648.5	8,647	513.2		
1,088	63.5	2,782	162.4	10,332	603.2	23,586	1,376.9	65,139	3,802.6	9,973	582.2		
+14.0	+12.2	+6.8	+5.1	+2.3	+.7	-3.3	-4.9	+6.0	+4.2	+15.3	+13.4		
834	42.7	1,309	67.1	4,196	215.1	15,623	800.8	89,202	4,572.1	7,592	389.1		
836	41.8	1,377	68.9	4,362	218.1	16,965	848.3	87,542	4,377.1	8,572	428.6		
+.2	-2.1	+5.2	+2.7	+4.0	+1.4	+8.6	+5.9	-1.9	-4.3	+12.9	+10.2		
165	34.4	86	17.9	959	199.8	2,938	612.1	15,774	3,286.3	805	167.7		
140	29.1	98	20.4	947	196.9	3,184	662.0	15,408	3,203.3	669	139.1		
-15.2	-15.4	+14.0	+14.0	-1.3	-1.5	+8.4	+8.2	-2.3	-2.5	-16.9	-17.1		
15,898	37.9	118,642	282.8	217,441	518.3	466,687	1,112.5	1,342,190	3,199.4	343,966	819.9		
15,068	35.5	107,039	252.4	195,937	462.1	420,287	991.1	1,250,039	2,947.8	298,521	704.0		
-5.2	-6.3	-9.8	-10.7	-9.9	-10.8	-9.9	-10.9	-6.9	-7.9	-13.2	-14.1		
485	80.3	937	155.1	3,179	526.3	5,055	836.9	21,891	3,624.3	3,151	521.7		
398	65.6	710	117.0	3,264	537.7	5,118	843.2	20,557	3,386.7	2,992	492.9		
-17.9	-18.3	-24.2	-24.6	+2.7	+2.2	+1.2	+.8	-6.1	-6.6	-5.0	-5.5		
10,554	33.4	104,611	331.2	186,458	590.3	353,895	1,120.3	902,456	2,856.9	280,479	887.9		
10,244	32.1	94,222	295.6	167,614	525.8	312,212	979.4	830,457	2,605.1	242,466	760.6		
-2.9	-3.9	-9.9	-10.7	-10.1	-10.9	-11.8	-12.6	-8.0	-8.8	-13.6	-14.3		
336	28.3	1,553	130.8	1,564	131.8	13,832	1,165.3	59,907	5,046.9	8,199	690.7		
326	27.5	1,606	135.6	1,350	114.0	12,781	1,079.5	54,701	4,620.0	7,157	604.5		
-3.0	-2.8	+3.4	+3.7	-13.7	-13.5	-7.6	-7.4	-8.7	-8.5	-12.7	-12.5		
1,309	41.7	4,332	137.9	10,638	338.7	34,640	1,102.8	133,075	4,236.7	22,050	702.0		
1,272	39.7	3,914	122.2	9,522	297.2	31,664	988.3	128,618	4,014.3	17,013	531.0		
-2.8	-4.8	-9.6	-11.4	-10.5	-12.3	-8.6	-10.4	-3.3	-5.2	-22.8	-24.4		
3,214	59.2	7,209	132.7	15,602	287.3	59,265	1,091.2	224,861	4,140.3	30,087	554.0		
2,828	51.1	6,587	119.0	14,187	256.4	58,512	1,057.5	215,706	3,898.5	28,893	522.2		
-12.0	-13.7	-8.6	-10.3	-9.1	-10.8	-1.3	-3.1	-4.1	-5.8	-4.0	-5.7		
324		15,753		5,509		27,689		39,960		15,989			
316		13,900		5,063		27,866		35,652		16,123			
-2.5		-11.8		-8.1		+.6		-10.8		+.8			

Table 5. — Index of Crime, State, 1996

Area	Population	Crime Index total	Modified Crime Index total[1]	Violent crime[2]	Property crime[3]	Murder and non-negligent man-slaughter	Forcible rape	Robbery	Aggra-vated assault	Burglary	Larceny-theft	Motor vehicle theft	Arson[1]
ALABAMA													
Metropolitan Statistical Area	2,887,286												
Area actually reporting	99.6%	164,208		19,008	145,200	363	1,080	6,416	11,149	33,433	98,257	13,510	
Estimated totals	100.0%	164,766		19,068	145,698	363	1,083	6,433	11,189	33,530	98,618	13,550	
Cities outside metropolitan areas	603,124												
Area actually reporting	93.0%	29,269		3,570	25,699	53	190	545	2,782	5,446	18,885	1,368	
Estimated totals	100.0%	31,456		3,837	27,619	57	204	586	2,990	5,853	20,296	1,470	
Rural	782,590												
Area actually reporting	93.4%	9,094		1,171	7,923	22	103	98	948	3,210	4,142	571	
Estimated totals	100.0%	9,740		1,254	8,486	24	110	105	1,015	3,438	4,436	612	
State Total	**4,273,000**	**205,962**		**24,159**	**181,803**	**444**	**1,397**	**7,124**	**15,194**	**42,821**	**123,350**	**15,632**	
Rate per 100,000 inhabitants		4,820.1		565.4	4,254.7	10.4	32.7	166.7	355.6	1,002.1	2,886.7	365.8	
ALASKA													
Metropolitan Statistical Area	254,774												
Area actually reporting	100.0%	16,178		2,078	14,100	25	198	558	1,297	2,353	10,163	1,584	
Cities outside metropolitan areas	161,128												
Area actually reporting	66.6%	7,463		902	6,561	3	55	79	765	812	5,111	638	
Estimated totals	100.0%	11,209		1,356	9,853	5	83	119	1,149	1,219	7,676	958	
Rural	191,098												
Area actually reporting	100.0%	5,697		983	4,714	15	117	33	818	1,546	2,718	450	
State Total	**607,000**	**33,084**		**4,417**	**28,667**	**45**	**398**	**710**	**3,264**	**5,118**	**20,557**	**2,992**	
Rate per 100,000 inhabitants		5,450.4		727.7	4,722.7	7.4	65.6	117.0	537.7	843.2	3,386.7	492.9	
ARIZONA													
Metropolitan Statistical Area	3,747,461												
Area actually reporting	98.9%	281,916		25,388	256,528	361	1,261	7,148	16,618	49,895	167,456	39,177	
Estimated totals	100.0%	284,934		25,586	259,348	362	1,271	7,198	16,755	50,473	169,363	39,512	
Cities outside metropolitan areas	338,707												
Area actually reporting	89.8%	19,182		1,341	17,841	6	70	186	1,079	2,834	14,061	946	
Estimated totals	100.0%	21,356		1,493	19,863	7	78	207	1,201	3,155	15,655	1,053	
Rural	341,832												
Area actually reporting	78.7%	5,221		695	4,526	6	25	19	645	1,575	2,582	369	
Estimated totals	100.0%	6,637		884	5,753	8	32	24	820	2,002	3,282	469	
State Total	**4,428,000**	**312,927**		**27,963**	**284,964**	**377**	**1,381**	**7,429**	**18,776**	**55,630**	**188,300**	**41,034**	
Rate per 100,000 inhabitants		7,067.0		631.5	6,435.5	8.5	31.2	167.8	424.0	1,256.3	4,252.5	926.7	
ARKANSAS													
Metropolitan Statistical Area	1,204,110												
Area actually reporting	100.0%	75,344		8,761	66,583	116	724	2,177	5,744	13,602	47,618	5,363	
Cities outside metropolitan areas	500,249												
Area actually reporting	100.0%	29,443		3,185	26,258	46	173	603	2,363	6,213	18,528	1,517	
Rural	805,641												
Area actually reporting	100.0%	13,164		1,215	11,949	57	149	84	925	4,110	6,864	975	
State Total	**2,510,000**	**117,951**		**13,161**	**104,790**	**219**	**1,046**	**2,864**	**9,032**	**23,925**	**73,010**	**7,855**	
Rate per 100,000 inhabitants		4,699.2		524.3	4,174.9	8.7	41.7	114.1	359.8	953.2	2,908.8	312.9	
CALIFORNIA													
Metropolitan Statistical Area	30,806,175												
Area actually reporting	100.0%	1,614,420		268,752	1,345,668	2,867	9,911	93,493	162,481	300,242	806,405	239,021	
Cities outside metropolitan areas	442,563												
Area actually reporting	100.0%	27,003		3,213	23,790	25	159	555	2,474	5,753	16,007	2,030	
Rural	629,262												
Area actually reporting	100.0%	18,708		3,031	15,677	24	174	174	2,659	6,217	8,045	1,415	
State Total	**31,878,000**	**1,660,131**		**274,996**	**1,385,135**	**2,916**	**10,244**	**94,222**	**167,614**	**312,212**	**830,457**	**242,466**	
Rate per 100,000 inhabitants		5,207.8		862.7	4,345.1	9.1	32.1	295.6	525.8	979.4	2,605.1	760.6	

See footnotes at end of table.

Table 5. — Index of Crime, State, 1996 — Continued

Area	Population	Crime Index total	Modified Crime Index total[1]	Violent crime[2]	Property crime[3]	Murder and non-negligent man-slaughter	Forcible rape	Robbery	Aggra-vated assault	Burglary	Larceny-theft	Motor vehicle theft	Arson[1]
COLORADO													
Metropolitan Statistical Area	3,218,581												
Area actually reporting	96.9%	163,544		13,652	149,892	157	1,539	3,534	8,422	29,299	106,932	13,661	
Estimated totals	100.0%	169,389		14,087	155,302	161	1,584	3,652	8,690	30,189	111,041	14,072	
Cities outside metropolitan areas	286,839												
Area actually reporting	92.9%	17,622		817	16,805	7	111	77	622	2,449	13,731	625	
Estimated totals	100.0%	18,966		879	18,087	8	119	83	669	2,636	14,778	673	
Rural	317,580												
Area actually reporting	99.0%	7,255		492	6,763	11	61	20	400	1,595	4,711	457	
Estimated totals	100.0%	7,326		497	6,829	11	62	20	404	1,611	4,757	461	
State Total	**3,823,000**	**195,681**		**15,463**	**180,218**	**180**	**1,765**	**3,755**	**9,763**	**34,436**	**130,576**	**15,206**	
Rate per 100,000 inhabitants		5,118.5		404.5	4,714.0	4.7	46.2	98.2	255.4	900.8	3,415.5	397.8	
CONNECTICUT													
Metropolitan Statistical Area	3,013,673												
Area actually reporting	100.0%	132,621		12,849	119,772	154	725	5,481	6,489	26,089	78,045	15,638	
Cities outside metropolitan areas	66,969												
Area actually reporting	100.0%	2,373		194	2,179	—	9	38	147	438	1,609	132	
Rural	193,358												
Area actually reporting	100.0%	3,420		447	2,973	4	21	33	389	1,047	1,674	252	
State Total	**3,274,000**	**138,414**		**13,490**	**124,924**	**158**	**755**	**5,552**	**7,025**	**27,574**	**81,328**	**16,022**	
Rate per 100,000 inhabitants		4,227.7		412.0	3,815.6	4.8	23.1	169.6	214.6	842.2	2,484.1	489.4	
DELAWARE													
Metropolitan Statistical Area	601,197												
Area actually reporting	99.9%	29,362		3,812	25,550	21	368	1,157	2,266	4,498	18,068	2,984	
Estimated totals	100.0%	29,374		3,813	25,561	21	368	1,157	2,267	4,499	18,077	2,985	
Cities outside metropolitan areas	30,772												
Area actually reporting	100.0%	2,419		247	2,172	2	14	65	166	366	1,748	58	
Rural	93,031												
Area actually reporting	100.0%	3,695		785	2,910	8	72	82	623	965	1,840	105	
State Total	**725,000**	**35,488**		**4,845**	**30,643**	**31**	**454**	**1,304**	**3,056**	**5,830**	**21,665**	**3,148**	
Rate per 100,000 inhabitants		4,894.9		668.3	4,226.6	4.3	62.6	179.9	421.5	804.1	2,988.3	434.2	
DISTRICT OF COLUMBIA[4]													
Metropolitan Statistical Area	543,000												
Area actually reporting	100.0%	64,599		13,411	51,188	397	260	6,444	6,310	9,828	31,385	9,975	
Cities outside metropolitan areas	NONE												
Rural	NONE												
State Total	**543,000**	**64,599**		**13,411**	**51,188**	**397**	**260**	**6,444**	**6,310**	**9,828**	**31,385**	**9,975**	
Rate per 100,000 inhabitants		11,896.7		2,469.8	9,426.9	73.1	47.9	1,186.7	1,162.1	1,809.9	5,779.9	1,837.0	
FLORIDA[5]													
State Total	**14,400,000**	**1,079,623**		**151,350**	**928,273**	**1,077**	**7,508**	**41,643**	**101,122**	**219,056**	**605,448**	**103,769**	
Rate per 100,000 inhabitants		7,497.4		1,051.0	6,446.3	7.5	52.1	289.2	702.2	1,521.2	4,204.5	720.6	

See footnotes at end of table.

Table 5. — Index of Crime, State, 1996 — Continued

Area	Population	Crime Index total	Modified Crime Index total[1]	Violent crime[2]	Property crime[3]	Murder and non-negligent man-slaughter	Forcible rape	Robbery	Aggra-vated assault	Burglary	Larceny-theft	Motor vehicle theft	Arson[1]
GEORGIA													
Metropolitan Statistical Area	5,010,645												
Area actually reporting	97.7%	350,917		34,523	316,394	468	1,758	13,022	19,275	59,017	217,629	39,748	
Estimated totals	100.0%	357,907		35,018	322,889	474	1,791	13,212	19,541	60,213	222,138	40,538	
Cities outside metropolitan areas	894,913												
Area actually reporting	95.0%	62,219		7,053	55,166	73	259	1,422	5,299	10,446	42,064	2,656	
Estimated totals	100.0%	65,515		7,427	58,088	77	273	1,497	5,580	10,999	44,292	2,797	
Rural	1,447,442												
Area actually reporting	93.9%	38,064		4,245	33,819	74	275	367	3,529	10,102	21,012	2,705	
Estimated totals	100.0%	40,530		4,521	36,009	79	293	391	3,758	10,756	22,373	2,880	
State Total	**7,353,000**	**463,952**		**46,966**	**416,986**	**630**	**2,357**	**15,100**	**28,879**	**81,968**	**288,803**	**46,215**	
Rate per 100,000 inhabitants		6,309.7		638.7	5,671.0	8.6	32.1	205.4	392.8	1,114.8	3,927.7	628.5	
HAWAII													
Metropolitan Statistical Area	878,044												
Area actually reporting	100.0%	60,059		2,748	57,311	27	222	1,421	1,078	9,026	41,915	6,370	
Cities outside metropolitan areas	40,475												
Area actually reporting	100.0%	2,875		86	2,789	2	14	30	40	517	2,147	125	
Rural	265,481												
Area actually reporting	100.0%	15,027		488	14,539	11	90	155	232	3,238	10,639	662	
State Total	**1,184,000**	**77,961**		**3,322**	**74,639**	**40**	**326**	**1,606**	**1,350**	**12,781**	**54,701**	**7,157**	
Rate per 100,000 inhabitants		6,584.5		280.6	6,304.0	3.4	27.5	135.6	114.0	1,079.5	4,620.0	604.5	
IDAHO													
Metropolitan Statistical Area	439,446												
Area actually reporting	100.0%	20,507		1,184	19,323	7	130	116	931	3,460	14,922	941	
Cities outside metropolitan areas	353,621												
Area actually reporting	99.0%	19,351		1,253	18,098	12	110	99	1,032	2,930	14,360	808	
Estimated totals	100.0%	19,541		1,265	18,276	12	111	100	1,042	2,959	14,501	816	
Rural	395,933												
Area actually reporting	98.9%	7,577		720	6,857	24	71	25	600	1,990	4,400	467	
Estimated totals	100.0%	7,661		728	6,933	24	72	25	607	2,012	4,449	472	
State Total	**1,189,000**	**47,709**		**3,177**	**44,532**	**43**	**313**	**241**	**2,580**	**8,431**	**33,872**	**2,229**	
Rate per 100,000 inhabitants		4,012.5		267.2	3,745.3	3.6	26.3	20.3	217.0	709.1	2,848.8	187.5	
ILLINOIS[5]													
State Total	**11,847,000**	**629,762**		**104,985**	**524,777**	**1,179**	**4,051**	**33,106**	**66,649**	**108,185**	**358,515**	**58,077**	
Rate per 100,000 inhabitants		5,315.8		886.2	4,429.6	10.0	34.2	279.4	562.6	913.2	3,026.2	490.2	
INDIANA													
Metropolitan Statistical Area	4,188,299												
Area actually reporting	82.8%	187,346		23,965	163,381	337	1,524	6,443	15,661	32,685	110,933	19,763	
Estimated totals	100.0%	211,061		25,985	185,076	353	1,667	6,798	17,167	36,383	126,919	21,774	
Cities outside metropolitan areas	595,163												
Area actually reporting	62.8%	21,235		1,988	19,247	15	98	236	1,639	2,962	15,092	1,193	
Estimated totals	100.0%	33,814		3,166	30,648	24	156	376	2,610	4,717	24,031	1,900	
Rural	1,057,538												
Area actually reporting	53.1%	9,491		1,177	8,314	23	90	40	1,024	2,487	5,220	607	
Estimated totals	100.0%	17,867		2,215	15,652	43	169	75	1,928	4,682	9,827	1,143	
State Total	**5,841,000**	**262,742**		**31,366**	**231,376**	**420**	**1,992**	**7,249**	**21,705**	**45,782**	**160,777**	**24,817**	
Rate per 100,000 inhabitants		4,498.2		537.0	3,961.2	7.2	34.1	124.1	371.6	783.8	2,752.6	424.9	

See footnotes at end of table.

Table 5. — Index of Crime, State, 1996 — Continued

Area	Population	Crime Index total	Modified Crime Index total[1]	Violent crime[2]	Property crime[3]	Murder and non-negligent man-slaughter	Forcible rape	Robbery	Aggra-vated assault	Burglary	Larceny-theft	Motor vehicle theft	Arson[1]
IOWA													
Metropolitan Statistical Area	1,255,805												
Area actually reporting	96.3%	63,783		5,435	58,348	38	383	1,110	3,904	10,344	44,293	3,711	
Estimated totals	100.0%	64,983		5,511	59,472	39	387	1,117	3,968	10,592	45,108	3,772	
Cities outside metropolitan areas	710,580												
Area actually reporting	84.4%	25,117		1,484	23,633	6	115	135	1,228	4,670	17,987	976	
Estimated totals	100.0%	29,764		1,758	28,006	7	136	160	1,455	5,534	21,315	1,157	
Rural	885,615												
Area actually reporting	86.4%	8,049		434	7,615	6	33	8	387	2,442	4,724	449	
Estimated totals	100.0%	9,320		502	8,818	7	38	9	448	2,828	5,470	520	
State Total	**2,852,000**	**104,067**		**7,771**	**96,296**	**53**	**561**	**1,286**	**5,871**	**18,954**	**71,893**	**5,449**	
Rate per 100,000 inhabitants		3,648.9		272.5	3,376.4	1.9	19.7	45.1	205.9	664.6	2,520.8	191.1	
KANSAS[5]													
State Total	**2,572,000**	**120,414**		**10,642**	**109,772**	**170**	**1,096**	**2,476**	**6,900**	**25,239**	**78,145**	**6,388**	
Rate per 100,000 inhabitants		4,681.7		413.8	4,268.0	6.6	42.6	96.3	268.3	981.3	3,038.3	248.4	
KENTUCKY[5]													
State Total	**3,884,000**	**122,979**		**12,448**	**110,531**	**228**	**1,230**	**3,643**	**7,347**	**26,736**	**73,653**	**10,142**	
Rate per 100,000 inhabitants		3,166.3		320.5	2,845.8	5.9	31.7	93.8	189.2	688.4	1,896.3	261.1	
LOUISIANA													
Metropolitan Statistical Area	3,267,474												
Area actually reporting	96.6%	243,993		32,475	211,518	662	1,444	11,135	19,234	45,614	140,496	25,408	
Estimated totals	100.0%	250,701		33,239	217,462	670	1,477	11,284	19,808	46,824	144,754	25,884	
Cities outside metropolitan areas	397,518												
Area actually reporting	79.1%	24,101		3,171	20,930	26	134	485	2,526	4,512	15,579	839	
Estimated totals	100.0%	30,459		4,007	26,452	33	169	613	3,192	5,702	19,690	1,060	
Rural	686,008												
Area actually reporting	81.6%	13,375		2,594	10,781	48	130	113	2,303	3,143	7,201	437	
Estimated totals	100.0%	16,396		3,180	13,216	59	159	139	2,823	3,853	8,827	536	
State Total	**4,351,000**	**297,556**		**40,426**	**257,130**	**762**	**1,805**	**12,036**	**25,823**	**56,379**	**173,271**	**27,480**	
Rate per 100,000 inhabitants		6,838.8		929.1	5,909.7	17.5	41.5	276.6	593.5	1,295.8	3,982.3	631.6	
MAINE													
Metropolitan Statistical Area	460,285												
Area actually reporting	100.0%	19,580		815	18,765	6	131	210	468	3,959	14,073	733	
Cities outside metropolitan areas	434,976												
Area actually reporting	98.8%	15,848		550	15,298	9	73	69	399	2,764	11,878	656	
Estimated totals	100.0%	16,034		557	15,477	9	74	70	404	2,796	12,017	664	
Rural	347,739												
Area actually reporting	100.0%	6,575		181	6,394	10	55	12	104	2,548	3,467	379	
State Total	**1,243,000**	**42,189**		**1,553**	**40,636**	**25**	**260**	**292**	**976**	**9,303**	**29,557**	**1,776**	
Rate per 100,000 inhabitants		3,394.1		124.9	3,269.2	2.0	20.9	23.5	78.5	748.4	2,377.9	142.9	

See footnotes at end of table.

Table 5. — Index of Crime, State, 1996 — Continued

Area	Population	Crime Index total	Modified Crime Index total[1]	Violent crime[2]	Property crime[3]	Murder and non-negligent man-slaughter	Forcible rape	Robbery	Aggra-vated assault	Burglary	Larceny-theft	Motor vehicle theft	Arson[1]
MARYLAND													
Metropolitan Statistical Area	4,706,522												
Area actually reporting	99.9%	290,578		45,121	245,457	571	1,773	19,588	23,189	46,933	163,122	35,402	
Estimated totals	100.0%	290,715		45,138	245,577	571	1,773	19,595	23,199	46,952	163,211	35,414	
Cities outside metropolitan areas	98,635												
Area actually reporting	100.0%	9,584		1,159	8,425	6	56	247	850	1,662	6,386	377	
Rural	266,843												
Area actually reporting	100.0%	7,162		933	6,229	11	76	102	744	1,717	4,220	292	
State Total	**5,072,000**	**307,461**		**47,230**	**260,231**	**588**	**1,905**	**19,944**	**24,793**	**50,331**	**173,817**	**36,083**	
Rate per 100,000 inhabitants		6,061.9		931.2	5,130.7	11.6	37.6	393.2	488.8	992.3	3,427.0	711.4	
MASSACHUSETTS													
Metropolitan Statistical Area	5,793,412												
Area actually reporting	96.2%	214,928		36,225	178,703	150	1,615	7,611	26,849	38,973	108,945	30,785	
Estimated totals	100.0%	220,829		36,955	183,874	152	1,651	7,701	27,451	40,049	112,367	31,458	
Cities outside metropolitan areas	287,523												
Area actually reporting	88.7%	11,419		1,905	9,514	4	103	68	1,730	2,516	6,361	637	
Estimated totals	100.0%	12,879		2,149	10,730	5	116	77	1,951	2,838	7,174	718	
Rural	11,065												
Area actually reporting	100.0%	50		18	32	—	—	—	18	9	21	2	
State Total	**6,092,000**	**233,758**		**39,122**	**194,636**	**157**	**1,767**	**7,778**	**29,420**	**42,896**	**119,562**	**32,178**	
Rate per 100,000 inhabitants		3,837.1		642.2	3,194.9	2.6	29.0	127.7	482.9	704.1	1,962.6	528.2	
MICHIGAN													
Metropolitan Statistical Area	7,916,331												
Area actually reporting	90.9%	408,757		54,380	354,377	673	4,033	16,143	33,531	70,269	222,983	61,125	
Estimated totals	100.0%	440,866		57,099	383,767	692	4,274	16,718	35,415	74,837	244,347	64,583	
Cities outside metropolitan areas	621,723												
Area actually reporting	78.1%	17,255		954	16,301	1	249	76	628	1,948	13,516	837	
Estimated totals	100.0%	22,083		1,221	20,862	1	319	97	804	2,493	17,298	1,071	
Rural	1,055,946												
Area actually reporting	89.6%	25,102		2,356	22,746	26	782	82	1,466	7,684	13,674	1,388	
Estimated totals	100.0%	28,022		2,631	25,391	29	873	92	1,637	8,578	15,264	1,549	
State Total	**9,594,000**	**490,971**		**60,951**	**430,020**	**722**	**5,466**	**16,907**	**37,856**	**85,908**	**276,909**	**67,203**	
Rate per 100,000 inhabitants		5,117.5		635.3	4,482.2	7.5	57.0	176.2	394.6	895.4	2,886.3	700.5	
MINNESOTA													
Metropolitan Statistical Area	3,236,769												
Area actually reporting	99.8%	164,573		13,931	150,642	137	1,722	5,227	6,845	26,637	109,001	15,004	
Estimated totals	100.0%	164,921		13,946	150,975	137	1,725	5,231	6,853	26,683	109,266	15,026	
Cities outside metropolitan areas	544,942												
Area actually reporting	100.0%	25,408		963	24,445	10	290	117	546	3,433	19,567	1,445	
Rural	876,289												
Area actually reporting	100.0%	17,562		873	16,689	20	312	37	504	5,399	9,838	1,452	
State Total	**4,658,000**	**207,891**		**15,782**	**192,109**	**167**	**2,327**	**5,385**	**7,903**	**35,515**	**138,671**	**17,923**	
Rate per 100,000 inhabitants		4,463.1		338.8	4,124.3	3.6	50.0	115.6	169.7	762.5	2,977.1	384.8	

See footnotes at end of table.

Table 5. — Index of Crime, State, 1996 — Continued

Area	Population	Crime Index total	Modified Crime Index total[1]	Violent crime[2]	Property crime[3]	Murder and non-negligent man-slaughter	Forcible rape	Robbery	Aggra-vated assault	Burglary	Larceny-theft	Motor vehicle theft	Arson[1]
MISSISSIPPI													
Metropolitan Statistical Area	950,891												
Area actually reporting	68.1%	48,655		5,207	43,448	105	352	1,962	2,788	10,399	28,079	4,970	
Estimated totals	100.0%	56,532		5,814	50,718	132	429	2,075	3,178	12,535	32,660	5,523	
Cities outside metropolitan areas	654,447												
Area actually reporting	69.6%	35,144		3,147	31,997	69	263	849	1,966	8,245	21,637	2,115	
Estimated totals	100.0%	50,502		4,522	45,980	99	378	1,220	2,825	11,848	31,093	3,039	
Rural	1,110,662												
Area actually reporting	37.3%	5,895		1,091	4,804	26	65	131	869	2,376	2,068	360	
Estimated totals	100.0%	15,808		2,925	12,883	70	174	351	2,330	6,372	5,546	965	
State Total	**2,716,000**	**122,842**		**13,261**	**109,581**	**301**	**981**	**3,646**	**8,333**	**30,755**	**69,299**	**9,527**	
Rate per 100,000 inhabitants		4,522.9		488.3	4,034.6	11.1	36.1	134.2	306.8	1,132.4	2,551.5	350.8	
MISSOURI													
Metropolitan Statistical Area	3,648,247												
Area actually reporting	97.1%	224,491		26,984	197,507	352	1,238	8,719	16,675	37,109	138,907	21,491	
Estimated totals	100.0%	227,978		27,226	200,752	354	1,257	8,765	16,850	37,713	141,292	21,747	
Cities outside metropolitan areas	501,284												
Area actually reporting	88.8%	25,327		1,925	23,402	15	118	254	1,538	3,790	18,479	1,133	
Estimated totals	100.0%	28,507		2,167	26,340	17	133	286	1,731	4,266	20,799	1,275	
Rural	1,209,469												
Area actually reporting	50.5%	8,068		1,150	6,918	31	89	46	984	3,002	3,426	490	
Estimated totals	100.0%	15,965		2,276	13,689	62	176	91	1,947	5,940	6,779	970	
State Total	**5,359,000**	**272,450**		**31,669**	**240,781**	**433**	**1,566**	**9,142**	**20,528**	**47,919**	**168,870**	**23,992**	
Rate per 100,000 inhabitants		5,084.0		590.9	4,493.0	8.1	29.2	170.6	383.1	894.2	3,151.1	447.7	
MONTANA[5]													
State Total	**879,000**	**39,499**		**1,415**	**38,084**	**34**	**238**	**261**	**882**	**4,908**	**30,928**	**2,248**	
Rate per 100,000 inhabitants		4,493.6		161.0	4,332.7	3.9	27.1	29.7	100.3	558.4	3,518.5	255.7	
NEBRASKA													
Metropolitan Statistical Area	837,096												
Area actually reporting	100.0%	49,452		6,277	43,175	36	324	974	4,943	6,569	31,957	4,649	
Cities outside metropolitan areas	394,496												
Area actually reporting	98.4%	17,772		643	17,129	9	91	68	475	2,220	14,221	688	
Estimated totals	100.0%	18,059		653	17,406	9	92	69	483	2,256	14,451	699	
Rural	420,408												
Area actually reporting	96.9%	5,599		244	5,355	3	30	9	202	1,285	3,784	286	
Estimated totals	100.0%	5,781		252	5,529	3	31	9	209	1,327	3,907	295	
State Total	**1,652,000**	**73,292**		**7,182**	**66,110**	**48**	**447**	**1,052**	**5,635**	**10,152**	**50,315**	**5,643**	
Rate per 100,000 inhabitants		4,436.6		434.7	4,001.8	2.9	27.1	63.7	341.1	614.5	3,045.7	341.6	
NEVADA													
Metropolitan Statistical Area	1,367,552												
Area actually reporting	100.0%	88,274		12,129	76,145	213	780	4,858	6,278	17,856	47,502	10,787	
Cities outside metropolitan areas	48,936												
Area actually reporting	100.0%	2,456		250	2,206	1	32	18	199	451	1,644	111	
Rural	186,512												
Area actually reporting	100.0%	5,322		626	4,696	6	44	55	521	1,251	3,149	296	
State Total	**1,603,000**	**96,052**		**13,005**	**83,047**	**220**	**856**	**4,931**	**6,998**	**19,558**	**52,295**	**11,194**	
Rate per 100,000 inhabitants		5,992.0		811.3	5,180.7	13.7	53.4	307.6	436.6	1,220.1	3,262.3	698.3	

See footnotes at end of table.

Table 5. — Index of Crime, State, 1996 — Continued

Area	Population	Crime Index total	Modified Crime Index total[1]	Violent crime[2]	Property crime[3]	Murder and non-negligent man-slaughter	Forcible rape	Robbery	Aggra-vated assault	Burglary	Larceny-theft	Motor vehicle theft	Arson[1]
NEW HAMPSHIRE													
Metropolitan Statistical Area	683,195												
Area actually reporting	86.0%	18,031		765	17,266	9	216	239	301	2,635	13,428	1,203	
Estimated totals	100.0%	20,554		872	19,682	9	255	255	353	3,028	15,304	1,350	
Cities outside metropolitan areas	328,464												
Area actually reporting	74.0%	8,394		307	8,087	5	94	42	166	1,284	6,531	272	
Estimated totals	100.0%	11,349		415	10,934	7	127	57	224	1,736	8,830	368	
Rural	150,341												
Area actually reporting	92.7%	840		80	760	4	20	5	51	277	442	41	
Estimated totals	100.0%	906		86	820	4	22	5	55	299	477	44	
State Total	**1,162,000**	**32,809**		**1,373**	**31,436**	**20**	**404**	**317**	**632**	**5,063**	**24,611**	**1,762**	
Rate per 100,000 inhabitants		2,823.5		118.2	2,705.3	1.7	34.8	27.3	54.4	435.7	2,118.0	151.6	
NEW JERSEY													
Metropolitan Statistical Area	7,988,000												
Area actually reporting	100.0%	346,116		42,459	303,657	338	1,976	18,838	21,307	63,259	193,961	46,437	
Cities outside metropolitan areas	NONE												
Rural	NONE												
State Total	**7,988,000**	**346,116**		**42,459**	**303,657**	**338**	**1,976**	**18,838**	**21,307**	**63,259**	**193,961**	**46,437**	
Rate per 100,000 inhabitants		4,332.9		531.5	3,801.4	4.2	24.7	235.8	266.7	791.9	2,428.2	581.3	
NEW MEXICO													
Metropolitan Statistical Area	964,350												
Area actually reporting	68.6%	64,289		7,562	56,727	84	491	2,242	4,745	11,942	36,694	8,091	
Estimated totals	100.0%	69,831		8,726	61,105	123	592	2,279	5,732	13,280	39,494	8,331	
Cities outside metropolitan areas	446,301												
Area actually reporting	85.8%	29,075		3,298	25,777	30	255	381	2,632	6,228	18,724	825	
Estimated totals	100.0%	33,888		3,844	30,044	35	297	444	3,068	7,259	21,823	962	
Rural	302,349												
Area actually reporting	66.2%	6,208		1,211	4,997	26	132	39	1,014	2,017	2,530	450	
Estimated totals	100.0%	9,378		1,829	7,549	39	199	59	1,532	3,047	3,822	680	
State Total	**1,713,000**	**113,097**		**14,399**	**98,698**	**197**	**1,088**	**2,782**	**10,332**	**23,586**	**65,139**	**9,973**	
Rate per 100,000 inhabitants		6,602.3		840.6	5,761.7	11.5	63.5	162.4	603.2	1,376.9	3,802.6	582.2	
NEW YORK													
Metropolitan Statistical Area	16,679,321												
Area actually reporting	99.0%	703,221		127,528	575,693	1,313	3,874	61,318	61,023	119,140	368,209	88,344	
Estimated totals	100.0%	708,140		127,914	580,226	1,316	3,890	61,443	61,265	119,918	371,588	88,720	
Cities outside metropolitan areas	650,213												
Area actually reporting	89.3%	21,911		1,898	20,013	8	130	255	1,505	3,851	15,615	547	
Estimated totals	100.0%	24,544		2,127	22,417	9	146	286	1,686	4,314	17,490	613	
Rural	855,466												
Area actually reporting	98.0%	18,403		2,122	16,281	27	135	91	1,869	5,486	10,239	556	
Estimated totals	100.0%	18,772		2,165	16,607	28	138	93	1,906	5,596	10,444	567	
State Total	**18,185,000**	**751,456**		**132,206**	**619,250**	**1,353**	**4,174**	**61,822**	**64,857**	**129,828**	**399,522**	**89,900**	
Rate per 100,000 inhabitants		4,132.3		727.0	3,405.3	7.4	23.0	340.0	356.7	713.9	2,197.0	494.4	

See footnotes at end of table.

Table 5. — Index of Crime, State, 1996 — Continued

Area	Population	Crime Index total	Modified Crime Index total[1]	Violent crime[2]	Property crime[3]	Murder and non-negligent man-slaughter	Forcible rape	Robbery	Aggra-vated assault	Burglary	Larceny-theft	Motor vehicle theft	Arson[1]
NORTH CAROLINA													
Metropolitan Statistical Area	4,876,036												
Area actually reporting	99.2%	295,808		32,369	263,439	432	1,685	9,847	20,405	66,305	177,801	19,333	
Estimated totals	100.0%	297,860		32,530	265,330	433	1,694	9,888	20,515	66,745	179,155	19,430	
Cities outside metropolitan areas	757,429												
Area actually reporting	97.0%	59,417		6,065	53,352	60	234	1,565	4,206	13,616	37,337	2,399	
Estimated totals	100.0%	61,283		6,255	55,028	62	241	1,614	4,338	14,044	38,510	2,474	
Rural	1,689,535												
Area actually reporting	96.5%	43,958		4,135	39,823	120	342	482	3,191	17,133	20,121	2,569	
Estimated totals	100.0%	45,541		4,283	41,258	124	354	499	3,306	17,750	20,846	2,662	
State Total	**7,323,000**	**404,684**		**43,068**	**361,616**	**619**	**2,289**	**12,001**	**28,159**	**98,539**	**238,511**	**24,566**	
Rate per 100,000 inhabitants		5,526.2		588.1	4,938.1	8.5	31.3	163.9	384.5	1,345.6	3,257.0	335.5	
NORTH DAKOTA													
Metropolitan Statistical Area	271,128												
Area actually reporting	99.4%	10,567		343	10,224	8	92	49	194	1,110	8,326	788	
Estimated totals	100.0%	10,627		347	10,280	8	93	49	197	1,115	8,373	792	
Cities outside metropolitan areas	149,788												
Area actually reporting	81.4%	3,688		101	3,587	2	37	14	48	303	3,051	233	
Estimated totals	100.0%	4,527		123	4,404	2	45	17	59	372	3,746	286	
Rural	223,084												
Area actually reporting	92.0%	1,873		66	1,807	4	16	5	41	464	1,209	134	
Estimated totals	100.0%	2,035		71	1,964	4	17	5	45	504	1,314	146	
State Total	**644,000**	**17,189**		**541**	**16,648**	**14**	**155**	**71**	**301**	**1,991**	**13,433**	**1,224**	
Rate per 100,000 inhabitants		2,669.1		84.0	2,585.1	2.2	24.1	11.0	46.7	309.2	2,085.9	190.1	
OHIO													
Metropolitan Statistical Area	9,073,282												
Area actually reporting	78.1%	373,461		41,061	332,400	472	3,726	16,675	20,188	71,183	222,402	38,815	
Estimated totals	100.0%	439,486		44,796	394,690	502	4,184	17,771	22,339	82,024	269,790	42,876	
Cities outside metropolitan areas	770,164												
Area actually reporting	60.0%	22,369		1,174	21,195	9	157	281	727	3,483	16,819	893	
Estimated totals	100.0%	37,258		1,956	35,302	15	262	468	1,211	5,801	28,014	1,487	
Rural	1,329,554												
Area actually reporting	56.0%	11,808		641	11,167	12	96	54	479	3,086	7,429	652	
Estimated totals	100.0%	21,087		1,144	19,943	21	171	97	855	5,511	13,267	1,165	
State Total	**11,173,000**	**497,831**		**47,896**	**449,935**	**538**	**4,617**	**18,336**	**24,405**	**93,336**	**311,071**	**45,528**	
Rate per 100,000 inhabitants		4,455.7		428.7	4,027.0	4.8	41.3	164.1	218.4	835.4	2,784.1	407.5	
OKLAHOMA													
Metropolitan Statistical Area	1,986,513												
Area actually reporting	100.0%	137,226		14,099	123,127	151	1,178	3,105	9,665	28,855	81,025	13,247	
Cities outside metropolitan areas	679,289												
Area actually reporting	100.0%	38,202		4,057	34,145	30	267	364	3,396	8,383	23,861	1,901	
Rural	635,198												
Area actually reporting	100.0%	11,174		1,554	9,620	42	100	50	1,362	4,209	4,620	791	
State Total	**3,301,000**	**186,602**		**19,710**	**166,892**	**223**	**1,545**	**3,519**	**14,423**	**41,447**	**109,506**	**15,939**	
Rate per 100,000 inhabitants		5,652.9		597.1	5,055.8	6.8	46.8	106.6	436.9	1,255.6	3,317.4	482.9	

See footnotes at end of table.

Table 5. — Index of Crime, State, 1996 — Continued

Area	Population	Crime Index total	Modified Crime Index total[1]	Violent crime[2]	Property crime[3]	Murder and non-negligent man-slaughter	Forcible rape	Robbery	Aggra-vated assault	Burglary	Larceny–theft	Motor vehicle theft	Arson[1]
OREGON													
Metropolitan Statistical Area	2,244,016												
Area actually reporting	97.8%	144,125		12,602	131,523	102	994	3,452	8,054	22,089	95,326	14,108	
Estimated totals	100.0%	146,928		12,733	134,195	103	1,010	3,494	8,126	22,506	97,349	14,340	
Cities outside metropolitan areas	445,469												
Area actually reporting	98.9%	30,929		1,122	29,807	11	126	318	667	5,161	23,007	1,639	
Estimated totals	100.0%	31,271		1,134	30,137	11	127	322	674	5,218	23,262	1,657	
Rural	514,515												
Area actually reporting	87.6%	12,200		849	11,351	13	118	86	632	3,450	7,011	890	
Estimated totals	100.0%	13,933		970	12,963	15	135	98	722	3,940	8,007	1,016	
State Total	**3,204,000**	**192,132**		**14,837**	**177,295**	**129**	**1,272**	**3,914**	**9,522**	**31,664**	**128,618**	**17,013**	
Rate per 100,000 inhabitants		5,996.6		463.1	5,533.6	4.0	39.7	122.2	297.2	988.3	4,014.3	531.0	
PENNSYLVANIA													
Metropolitan Statistical Area	10,217,690												
Area actually reporting	95.6%	355,847		47,428	308,419	633	2,514	23,553	20,728	56,284	205,906	46,229	
Estimated totals	100.0%	368,228		48,488	319,740	639	2,576	23,824	21,449	57,865	214,522	47,353	
Cities outside metropolitan areas	779,321												
Area actually reporting	82.5%	19,649		1,782	17,867	9	160	249	1,364	2,773	14,183	911	
Estimated totals	100.0%	23,827		2,161	21,666	11	194	302	1,654	3,363	17,198	1,105	
Rural	1,058,989												
Area actually reporting	100.0%	16,949		1,491	15,458	36	278	114	1,063	5,253	8,973	1,232	
State Total	**12,056,000**	**409,004**		**52,140**	**356,864**	**686**	**3,048**	**24,240**	**24,166**	**66,481**	**240,693**	**49,690**	
Rate per 100,000 inhabitants		3,392.5		432.5	2,960.1	5.7	25.3	201.1	200.4	551.4	1,996.5	412.2	
PUERTO RICO[6]													
Metropolitan Statistical Area													
Area actually reporting	100.0%	87,896		17,987	69,909	794	259	12,894	4,040	23,184	31,577	15,148	
Cities outside metropolitan areas													
Area actually reporting	100.0%	11,892		2,160	9,732	74	57	1,006	1,023	4,682	4,075	975	
Total		**99,788**		**20,147**	**79,641**	**868**	**316**	**13,900**	**5,063**	**27,866**	**35,652**	**16,123**	
RHODE ISLAND													
Metropolitan Statistical Area	910,980												
Area actually reporting	100.0%	36,158		3,101	33,057	24	254	767	2,056	7,423	21,178	4,456	
Cities outside metropolitan areas	79,020												
Area actually reporting	100.0%	3,346		316	3,030	1	26	56	233	709	2,181	140	
Rural													
Area actually reporting	100.0%	32		20	12	—	7	1	12	3	8	1	
State Total	**990,000**	**39,536**		**3,437**	**36,099**	**25**	**287**	**824**	**2,301**	**8,135**	**23,367**	**4,597**	
Rate per 100,000 inhabitants		3,993.5		347.2	3,646.4	2.5	29.0	83.2	232.4	821.7	2,360.3	464.3	
SOUTH CAROLINA													
Metropolitan Statistical Area	2,581,562												
Area actually reporting	99.9%	170,438		25,712	144,726	211	1,359	4,918	19,224	34,264	98,029	12,433	
Estimated totals	100.0%	170,589		25,729	144,860	211	1,360	4,921	19,237	34,288	98,130	12,442	
Cities outside metropolitan areas	325,914												
Area actually reporting	98.9%	24,717		4,800	19,917	48	142	740	3,870	4,442	14,299	1,176	
Estimated totals	100.0%	24,999		4,855	20,144	49	144	748	3,914	4,493	14,462	1,189	
Rural	791,524												
Area actually reporting	100.0%	34,273		6,291	27,982	72	317	692	5,210	8,706	17,058	2,218	
State Total	**3,699,000**	**229,861**		**36,875**	**192,986**	**332**	**1,821**	**6,361**	**28,361**	**47,487**	**129,650**	**15,849**	
Rate per 100,000 inhabitants		6,214.1		996.9	5,217.2	9.0	49.2	172.0	766.7	1,283.8	3,505.0	428.5	

See footnotes at end of table.

Table 5. — Index of Crime, State, 1996 — Continued

Area	Population	Crime Index total	Modified Crime Index total[1]	Violent crime[2]	Property crime[3]	Murder and non-negligent man-slaughter	Forcible rape	Robbery	Aggra-vated assault	Burglary	Larceny–theft	Motor vehicle theft	Arson[1]
SOUTH DAKOTA													
Metropolitan Statistical Area	245,957												
Area actually reporting	92.1%	10,796		822	9,974	2	174	110	536	1,824	7,775	375	
Estimated totals	100.0%	11,375		867	10,508	2	193	111	561	1,971	8,146	391	
Cities outside metropolitan areas	193,718												
Area actually reporting	71.9%	5,510		204	5,306	1	48	13	142	871	4,214	221	
Estimated totals	100.0%	7,660		283	7,377	1	67	18	197	1,211	5,859	307	
Rural	292,325												
Area actually reporting	53.0%	1,433		78	1,355	3	21	5	49	474	809	72	
Estimated totals	100.0%	2,705		147	2,558	6	40	9	92	895	1,527	136	
State Total	**732,000**	**21,740**		**1,297**	**20,443**	**9**	**300**	**138**	**850**	**4,077**	**15,532**	**834**	
Rate per 100,000 inhabitants		2,969.9		177.2	2,792.8	1.2	41.0	18.9	116.1	557.0	2,121.9	113.9	
TENNESSEE													
Metropolitan Statistical Area	3,594,699												
Area actually reporting	77.7%	207,901		31,853	176,048	361	1,844	10,860	18,788	41,403	105,552	29,093	
Estimated totals	100.0%	231,580		34,524	197,056	402	2,036	11,171	20,915	47,293	118,962	30,801	
Cities outside metropolitan areas	626,192												
Area actually reporting	73.0%	26,151		2,985	23,166	30	168	420	2,367	5,154	16,528	1,484	
Estimated totals	100.0%	35,838		4,091	31,747	41	230	576	3,244	7,063	22,650	2,034	
Rural	1,099,109												
Area actually reporting	46.3%	10,421		1,187	9,234	28	97	72	990	3,494	5,002	738	
Estimated totals	100.0%	22,486		2,560	19,926	60	209	155	2,136	7,540	10,793	1,593	
State Total	**5,320,000**	**289,904**		**41,175**	**248,729**	**503**	**2,475**	**11,902**	**26,295**	**61,896**	**152,405**	**34,428**	
Rate per 100,000 inhabitants		5,449.3		774.0	4,675.4	9.5	46.5	223.7	494.3	1,163.5	2,864.8	647.1	
TEXAS													
Metropolitan Statistical Area	16,077,676												
Area actually reporting	99.9%	991,854		112,125	879,729	1,296	7,539	31,744	71,546	179,742	599,336	100,651	
Estimated totals	100.0%	991,942		112,133	879,809	1,296	7,540	31,746	71,551	179,758	599,395	100,656	
Cities outside metropolitan areas	1,419,906												
Area actually reporting	99.6%	68,293		7,506	60,787	80	519	843	6,064	13,366	44,751	2,670	
Estimated totals	100.0%	68,490		7,528	60,962	80	520	845	6,083	13,405	44,879	2,678	
Rural	1,630,418												
Area actually reporting	99.4%	31,374		3,587	27,787	100	314	212	2,961	11,157	15,046	1,584	
Estimated totals	100.0%	31,570		3,609	27,961	101	316	213	2,979	11,227	15,140	1,594	
State Total	**19,128,000**	**1,092,002**		**123,270**	**968,732**	**1,477**	**8,376**	**32,804**	**80,613**	**204,390**	**659,414**	**104,928**	
Rate per 100,000 inhabitants		5,708.9		644.4	5,064.5	7.7	43.8	171.5	421.4	1,068.5	3,447.4	548.6	
UTAH													
Metropolitan Statistical Area	1,540,265												
Area actually reporting	99.4%	100,123		5,651	94,472	55	680	1,300	3,616	13,780	72,999	7,693	
Estimated totals	100.0%	100,679		5,681	94,998	55	683	1,305	3,638	13,857	73,414	7,727	
Cities outside metropolitan areas	245,735												
Area actually reporting	95.6%	12,735		569	12,166	5	88	49	427	1,852	9,825	489	
Estimated totals	100.0%	13,313		594	12,719	5	92	51	446	1,936	10,272	511	
Rural	214,000												
Area actually reporting	88.6%	5,074		322	4,752	3	54	19	246	1,039	3,417	296	
Estimated totals	100.0%	5,725		363	5,362	3	61	21	278	1,172	3,856	334	
State Total	**2,000,000**	**119,717**		**6,638**	**113,079**	**63**	**836**	**1,377**	**4,362**	**16,965**	**87,542**	**8,572**	
Rate per 100,000 inhabitants		5,985.9		331.9	5,654.0	3.2	41.8	68.9	218.1	848.3	4,377.1	428.6	

See footnotes at end of table.

Table 5. — Index of Crime, State, 1996 — Continued

Area	Population	Crime Index total	Modified Crime Index total[1]	Violent crime[2]	Property crime[3]	Murder and non-negligent man-slaughter	Forcible rape	Robbery	Aggra-vated assault	Burglary	Larceny–theft	Motor vehicle theft	Arson[1]
VERMONT													
Metropolitan Statistical Area	145,357												
Area actually reporting	76.1%	6,029		162	5,867	2	62	22	76	1,459	4,157	251	
Estimated totals	100.0%	7,370		188	7,182	2	72	22	92	1,662	5,219	301	
Cities outside metropolitan areas	203,176												
Area actually reporting	22.8%	1,590		95	1,495	1	14	15	65	238	1,153	104	
Estimated totals	100.0%	6,987		418	6,569	4	62	66	286	1,046	5,066	457	
Rural	240,467												
Area actually reporting	94.8%	3,158		103	3,055	5	24	3	71	1,191	1,744	120	
Estimated totals	100.0%	3,330		108	3,222	5	25	3	75	1,256	1,839	127	
State Total	**589,000**	**17,687**		**714**	**16,973**	**11**	**159**	**91**	**453**	**3,964**	**12,124**	**885**	
Rate per 100,000 inhabitants		3,002.9		121.2	2,881.7	1.9	27.0	15.4	76.9	673.0	2,058.4	150.3	
VIRGINIA													
Metropolitan Statistical Area	5,187,620												
Area actually reporting	100.0%	231,025		19,691	211,334	411	1,484	7,750	10,046	32,350	162,203	16,781	
Cities outside metropolitan areas	425,588												
Area actually reporting	99.9%	16,784		1,406	15,378	31	111	221	1,043	2,326	12,377	675	
Estimated totals	100.0%	16,799		1,407	15,392	31	111	221	1,044	2,328	12,388	676	
Rural	1,061,792												
Area actually reporting	100.0%	17,058		1,684	15,374	58	188	210	1,228	4,577	9,646	1,151	
State Total	**6,675,000**	**264,882**		**22,782**	**242,100**	**500**	**1,783**	**8,181**	**12,318**	**39,255**	**184,237**	**18,608**	
Rate per 100,000 inhabitants		3,968.3		341.3	3,627.0	7.5	26.7	122.6	184.5	588.1	2,760.1	278.8	
WASHINGTON													
Metropolitan Statistical Area	4,587,715												
Area actually reporting	99.9%	273,946		20,893	253,053	204	2,311	6,235	12,143	48,135	178,454	26,464	
Estimated totals	100.0%	274,360		20,915	253,445	204	2,315	6,242	12,154	48,198	178,743	26,504	
Cities outside metropolitan areas	435,133												
Area actually reporting	90.4%	32,163		1,661	30,502	16	271	250	1,124	4,789	24,417	1,296	
Estimated totals	100.0%	35,588		1,839	33,749	18	300	277	1,244	5,299	27,016	1,434	
Rural	510,152												
Area actually reporting	94.9%	16,154		1,047	15,107	31	202	65	749	4,760	9,441	906	
Estimated totals	100.0%	17,020		1,103	15,917	33	213	68	789	5,015	9,947	955	
State Total	**5,533,000**	**326,968**		**23,857**	**303,111**	**255**	**2,828**	**6,587**	**14,187**	**58,512**	**215,706**	**28,893**	
Rate per 100,000 inhabitants		5,909.4		431.2	5,478.2	4.6	51.1	119.0	256.4	1,057.5	3,898.5	522.2	
WEST VIRGINIA													
Metropolitan Statistical Area	762,957												
Area actually reporting	100.0%	26,107		2,027	24,080	28	203	563	1,233	5,076	17,199	1,805	
Cities outside metropolitan areas	279,890												
Area actually reporting	100.0%	8,945		629	8,316	11	64	113	441	1,509	6,349	458	
Rural	783,153												
Area actually reporting	100.0%	10,294		1,180	9,114	30	91	61	998	3,394	4,752	968	
State Total	**1,826,000**	**45,346**		**3,836**	**41,510**	**69**	**358**	**737**	**2,672**	**9,979**	**28,300**	**3,231**	
Rate per 100,000 inhabitants		2,483.4		210.1	2,273.3	3.8	19.6	40.4	146.3	546.5	1,549.8	176.9	

See footnotes at end of table.

Table 5. — Index of Crime, State, 1996 — Continued

Area	Population	Crime Index total	Modified Crime Index total[1]	Violent crime[2]	Property crime[3]	Murder and non-negligent man-slaughter	Forcible rape	Robbery	Aggra-vated assault	Burglary	Larceny-theft	Motor vehicle theft	Arson[1]
WISCONSIN													
Metropolitan Statistical Area	3,511,127												
Area actually reporting	100.0%	152,688		11,254	141,434	178	837	4,819	5,420	21,987	103,730	15,717	
Cities outside metropolitan areas	658,756												
Area actually reporting	99.5%	27,955		959	26,996	8	129	135	687	3,190	22,723	1,083	
Estimated totals	100.0%	28,092		964	27,128	8	130	136	690	3,206	22,834	1,088	
Rural	990,117												
Area actually reporting	100.0%	16,402		821	15,581	18	119	27	657	5,163	9,377	1,041	
State Total	**5,160,000**	**197,182**		**13,039**	**184,143**	**204**	**1,086**	**4,982**	**6,767**	**30,356**	**135,941**	**17,846**	
Rate per 100,000 inhabitants		3,821.4		252.7	3,568.7	4.0	21.0	96.6	131.1	588.3	2,634.5	345.9	
WYOMING													
Metropolitan Statistical Area	143,486												
Area actually reporting	100.0%	7,361		315	7,046	2	59	52	202	1,161	5,616	269	
Cities outside metropolitan areas	211,605												
Area actually reporting	99.2%	10,398		645	9,753	4	68	40	533	1,398	8,066	289	
Estimated totals	100.0%	10,485		650	9,835	4	69	40	537	1,410	8,134	291	
Rural	125,909												
Area actually reporting	85.7%	2,241		202	2,039	9	10	5	178	525	1,421	93	
Estimated totals	100.0%	2,616		236	2,380	10	12	6	208	613	1,658	109	
State Total	**481,000**	**20,462**		**1,201**	**19,261**	**16**	**140**	**98**	**947**	**3,184**	**15,408**	**669**	
Rate per 100,000 inhabitants		4,254.1		249.7	4,004.4	3.3	29.1	20.4	196.9	662.0	3,203.3	139.1	

[1] Although arson data were included in the trend and clearance tables, sufficient data are not available to estimate totals for this offense.

[2] Violent crimes are offenses of murder, forcible rape, robbery, and aggravated assault.

[3] Property crimes are offenses of burglary, larceny–theft, and motor vehicle theft. Data are not included for the property crime of arson.

[4] Includes offenses reported by the Zoological Police.

[5] Complete data were not available for the states of Illinois, Kansas, Kentucky, and Montana; therefore, it was necessary that their crime counts be estimated. An aggregate Florida state total for 1996 was supplied by the Florida Department of Law Enforcement. See "Offense Estimation," pages 389-390 for details.

[6] The 1996 Bureau of the Census population estimate for Puerto Rico was not available prior to publication; therefore, no population or rates per 100,0000 inhabitants are provided.

Offense totals are based on all reporting agencies and estimates for unreported areas.

Table 6. — Index of Crime, Metropolitan Statistical Areas, 1996

Metropolitan Statistical Area	Population	Crime Index total	Modified Crime Index total[1]	Violent crime[2]	Property crime[3]	Murder and non-negligent man-slaughter	Forcible rape	Robbery	Aggra-vated assault	Burglary	Larceny-theft	Motor vehicle theft	Arson[1]
Abilene, Tx. M.S.A.	**126,875**												
(Includes Taylor County.)													
City of Abilene	114,523	5,971		598	5,373	7	66	126	399	1,120	4,008	245	
Total area actually reporting	100.0%	6,326		643	5,683	8	73	127	435	1,243	4,192	248	
Rate per 100,000 inhabitants		4,986.0		506.8	4,479.2	6.3	57.5	100.1	342.9	979.7	3,304.0	195.5	
Akron, Oh. M.S.A.	**675,300**												
(Includes Portage and Summit Counties.)													
City of Akron	223,303	16,007		2,345	13,662	14	194	811	1,326	2,866	8,763	2,033	
Total area actually reporting	78.1%	26,475		3,024	23,451	20	277	963	1,764	4,447	16,369	2,635	
Estimated total	100.0%	30,717		3,261	27,456	23	310	1,031	1,897	5,226	19,333	2,897	
Rate per 100,000 inhabitants		4,548.6		482.9	4,065.7	3.4	45.9	152.7	280.9	773.9	2,862.9	429.0	
Albany, Ga. M.S.A.	**121,907**												
(Includes Dougherty and Lee Counties.)													
City of Albany	84,485	3,136		516	2,620	6	52	101	357	627	1,662	331	
Total area actually reporting	99.3%	4,326		567	3,759	8	60	112	387	987	2,385	387	
Estimated total	100.0%	4,402		572	3,830	8	60	114	390	998	2,438	394	
Rate per 100,000 inhabitants		3,610.9		469.2	3141.7	6.6	49.2	93.5	319.9	818.7	1,999.9	323.2	
Albuquerque, N.M. M.S.A.	**669,120**												
(Includes Bernalillo, Sandoval, and Valencia Counties.)													
City of Albuquerque	426,736	48,253		6,267	41,986	70	375	1,998	3,824	9,037	25,961	6,988	
Total area actually reporting	78.2%	53,237		6,685	46,552	76	412	2,057	4,140	10,127	29,101	7,324	
Estimated total	100.0%	55,544		7,240	48,304	95	460	2,070	4,615	10,704	30,190	7,410	
Rate per 100,000 inhabitants		8,301.1		1,082.0	7,219.0	14.2	68.7	309.4	689.7	1,599.7	4,511.9	1,107.4	
Alexandria, La. M.S.A.	**127,528**												
(Includes Rapides Parish.)													
City of Alexandria	46,364	4,769		459	4,310	6	19	165	269	1,083	3,007	220	
Total area actually reporting	94.0%	7,873		752	7,121	11	40	179	522	2,071	4,637	413	
Estimated total	100.0%	8,402		819	7,583	12	42	189	576	2,158	4,980	445	
Rate per 100,000 inhabitants		6,588.4		642.2	5,946.1	9.4	32.9	148.2	451.7	1,692.2	3,905.0	348.9	
Allentown-Bethlehem-Easton, Pa. M.S.A.	**611,918**												
(Includes Carbon, Lehigh, and Northampton Counties, Pa.)													
City of:													
Allentown	105,372	7,443		652	6,791	6	49	321	276	1,513	4,670	608	
Bethlehem	72,843	2,905		311	2,594	2	16	93	200	489	1,913	192	
Easton	27,734	1,600		189	1,411	3	10	84	92	311	998	102	
Total area actually reporting	94.5%	21,293		1,686	19,607	11	121	587	967	3,633	14,634	1,340	
Estimated total	100.0%	22,227		1,766	20,461	12	126	607	1,021	3,752	15,284	1,425	
Rate per 100,000 inhabitants		3,632.3		288.6	3,343.7	2.0	20.6	99.2	166.9	613.2	2,497.7	232.9	
Altoona, Pa. M.S.A.	**131,854**												
(Includes Blair County.)													
City of Altoona	52,548	1,758		169	1,589	—	18	61	90	508	987	94	
Total area actually reporting	100.0%	3,507		270	3,237	1	35	71	163	845	2,192	200	
Rate per 100,000 inhabitants		2,659.8		204.8	2,455.0	.8	26.5	53.8	123.6	640.9	1,662.4	151.7	
Amarillo, Tx. M.S.A.	**205,075**												
(Includes Potter and Randall Counties.)													
City of Amarillo	171,770	14,088		1,428	12,660	11	71	334	1,012	2,116	9,857	687	
Total area actually reporting	100.0%	14,945		1,501	13,444	12	80	341	1,068	2,292	10,410	742	
Rate per 100,000 inhabitants		7,287.6		731.9	6,555.7	5.9	39.0	166.3	520.8	1,117.6	5,076.2	361.8	
Anchorage, Ak. M.S.A.	**254,774**												
(Includes Anchorage Borough.)													
Total area actually reporting	100.0%	16,178		2,078	14,100	25	198	558	1,297	2,353	10,163	1,584	
Rate per 100,000 inhabitants		6,349.9		815.6	5,534.3	9.8	77.7	219.0	509.1	923.6	3,989.0	621.7	
Ann Arbor, Mi. M.S.A.	**517,342**												
(Includes Lenawee, Livingston, and Washtenaw Counties.)													
City of Ann Arbor	109,939	4,696		409	4,287	1	37	113	258	804	3,283	200	
Total area actually reporting	93.5%	19,880		1,748	18,132	9	240	402	1,097	3,481	13,204	1,447	
Estimated total	100.0%	21,440		1,880	19,560	10	251	431	1,188	3,696	14,245	1,619	
Rate per 100,000 inhabitants		4,144.3		363.4	3,780.9	1.9	48.5	83.3	229.6	714.4	2,753.5	312.9	

See footnotes at end of table.

Table 6. — Index of Crime, Metropolitan Statistical Areas, 1996 — Continued

Metropolitan Statistical Area	Population	Crime Index total	Modified Crime Index total[1]	Violent crime[2]	Property crime[3]	Murder and non-negligent man-slaughter	Forcible rape	Robbery	Aggra-vated assault	Burglary	Larceny-theft	Motor vehicle theft	Arson[4]
Anniston, Al. M.S.A.	**118,362**												
(Includes Calhoun County.)													
City of Anniston	27,553	4,377		660	3,717	10	26	135	489	1,087	2,365	265	
Total area actually reporting	100.0%	7,151		1,020	6,131	14	38	191	777	1,727	3,971	433	
Rate per 100,000 inhabitants		6,041.6		861.8	5,179.9	11.8	32.1	161.4	656.5	1,459.1	3,355.0	365.8	
Appleton-Oshkosh-Neenah, Wi. M.S.A.	**340,674**												
(Includes Calumet, Outagamie, and Winnebago Counties.)													
City of:													
Appleton	70,661	2,237		53	2,184	1	14	11	27	285	1,848	51	
Oshkosh	57,091	2,787		102	2,685	—	16	11	75	348	2,229	108	
Neenah	24,751	830		43	787	—	1	4	38	121	633	33	
Total area actually reporting	100.0%	10,165		307	9,858	4	50	40	213	1,286	8,234	338	
Rate per 100,000 inhabitants		2,983.8		90.1	2,893.7	1.2	14.7	11.7	62.5	377.5	2,417.0	99.2	
Asheville, N.C. M.S.A.	**210,821**												
(Includes Buncombe and Madison Counties.)													
City of Asheville	66,560	4,637		502	4,135	4	23	153	322	858	2,937	340	
Total area actually reporting	91.1%	7,512		813	6,699	11	51	187	564	1,793	4,388	518	
Estimated total	100.0%	8,189		867	7,322	12	55	198	602	1,979	4,788	555	
Rate per 100,000 inhabitants		3,884.3		411.2	3,473.1	5.7	26.1	93.9	285.6	938.7	2,271.1	263.3	
Athens, Ga. M.S.A.	**138,942**												
(Includes Clarke, Madison, and Oconee Counties.)													
City of Athens-Clarke County	93,168	7,660		723	6,937	12	58	192	461	1,105	5,358	474	
Total area actually reporting	84.3%	8,325		754	7,571	13	63	196	482	1,240	5,822	509	
Estimated total	100.0%	9,458		835	8,623	14	69	229	523	1,456	6,518	649	
Rate per 100,000 inhabitants		6,807.2		601.0	6,206.2	10.1	49.7	164.8	376.4	1,047.9	4,691.2	467.1	
Atlanta, Ga. M.S.A.	**3,471,906**												
(Includes Barrow, Bartow, Carroll, Cherokee, Clayton, Cobb, Coweta, De Kalb, Douglas, Fayette, Forsyth, Fulton, Gwinnett, Henry, Newton, Paulding, Pickens, Rockdale, Spalding, and Walton Counties.)													
City of Atlanta	413,123	70,521		13,699	56,822	196	392	4,805	8,306	10,471	37,104	9,247	
Total area actually reporting	98.2%	261,326		26,829	234,497	341	1,257	10,055	15,176	42,369	159,984	32,144	
Estimated total	100.0%	265,522		27,126	238,396	345	1,276	10,166	15,339	43,048	162,751	32,597	
Rate per 100,000 inhabitants		7,647.7		781.3	6,866.4	9.9	36.8	292.8	441.8	1,239.9	4,687.7	938.9	
Atlantic City-Cape May, N.J. M.S.A.	**333,478**												
(Includes Atlantic and Cape May Counties.)													
Total area actually reporting	100.0%	25,355		2,251	23,104	18	169	791	1,273	3,956	18,172	976	
Rate per 100,000 inhabitants		7,603.2		675.0	6,928.2	5.4	50.7	237.2	381.7	1,186.3	5,449.2	292.7	
Austin-San Marcos, Tx. M.S.A.	**1,003,297**												
(Includes Bastrop, Caldwell, Hays, Travis, and Williamson Counties.)													
City of:													
Austin	537,484	42,278		3,821	38,457	40	270	1,376	2,135	7,575	27,187	3,695	
San Marcos	32,284	1,497		157	1,340	—	23	25	109	259	1,016	65	
Total area actually reporting	100.0%	59,796		5,226	54,570	54	411	1,575	3,186	11,635	38,405	4,530	
Rate per 100,000 inhabitants		5,960.0		520.9	5,439.1	5.4	41.0	157.0	317.6	1,159.7	3,827.9	451.5	
Bakersfield, Ca. M.S.A.	**617,990**												
(Includes Kern County.)													
City of Bakersfield	193,777	12,584		1,122	11,462	25	37	482	578	2,874	7,456	1,132	
Total area actually reporting	100.0%	31,895		4,122	27,773	52	167	972	2,931	7,932	16,940	2,901	
Rate per 100,000 inhabitants		5,161.1		667.0	4,494.1	8.4	27.0	157.3	474.3	1,283.5	2,741.1	469.4	
Baltimore, Md. M.S.A.	**2,495,067**												
(Includes Baltimore City and Anne Arundel, Baltimore, Carroll, Harford, Howard, and Queen Anne's Counties.)													
City of Baltimore	716,446	85,982		19,507	66,475	328	641	10,393	8,145	14,802	40,522	11,151	
Total area actually reporting	100.0%	175,326		30,872	144,454	394	1,123	14,079	15,276	29,347	95,846	19,261	
Rate per 100,000 inhabitants		7,026.9		1,237.3	5,789.6	15.8	45.0	564.3	612.2	1,176.2	3,841.4	772.0	

See footnotes at end of table.

Table 6. — Index of Crime, Metropolitan Statistical Areas, 1996 — Continued

Metropolitan Statistical Area	Population	Crime Index total	Modified Crime Index total[1]	Violent crime[2]	Property crime[3]	Murder and non-negligent man-slaughter	Forcible rape	Robbery	Aggra-vated assault	Burglary	Larceny-theft	Motor vehicle theft	Arson[1]
Bangor, Me. M.S.A.	**67,255**												
(Includes part of Penobscot and Waldo Counties.)													
City of Bangor	32,080	2,088		36	2,052	1	8	9	18	298	1,688	66	
Total area actually reporting	100.0%	3,052		52	3,000	1	13	13	25	461	2,445	94	
Rate per 100,000 inhabitants		4,538.0		77.3	4,460.6	1.5	19.3	19.3	37.2	685.5	3,635.4	139.8	
Barnstable-Yarmouth, Ma. M.S.A.	**142,892**												
(Includes part of Barnstable County.)													
City of:													
Barnstable	42,937	2,371		764	1,607	1	23	21	719	482	1,014	111	
Yarmouth	22,517	837		82	755	—	5	6	71	258	475	22	
Total area actually reporting	100.0%	5,527		993	4,534	1	37	33	922	1,392	2,933	209	
Rate per 100,000 inhabitants		3,868.0		694.9	3,173.0	.7	25.9	23.1	645.2	974.2	2,052.6	146.3	
Baton Rouge, La. M.S.A.	**562,908**												
(Includes Ascension, East Baton Rouge, Livingston, and West Baton Rouge Parishes.)													
City of Baton Rouge[4]	229,501	27,361		3,398	23,963	71	118	1,210	1,999	5,577	15,179	3,207	
Total area actually reporting	100.0%	46,643		4,943	41,700	101	225	1,522	3,095	8,815	28,551	4,334	
Rate per 100,000 inhabitants		8,286.1		878.1	7,408.0	17.9	40.0	270.4	549.8	1,566.0	5,072.1	769.9	
Beaumont-Port Arthur, Tx. M.S.A.	**387,930**												
(Includes Hardin, Jefferson, and Orange Counties.)													
City of:													
Beaumont	119,715	10,309		1,252	9,057	15	203	420	614	1,958	6,362	737	
Port Arthur	61,194	4,125		629	3,496	5	21	153	450	1,067	1,952	477	
Total area actually reporting	100.0%	22,967		2,518	20,449	27	287	715	1,489	4,795	13,956	1,698	
Rate per 100,000 inhabitants		5,920.4		649.1	5,271.3	7.0	74.0	184.3	383.8	1,236.0	3,597.6	437.7	
Bellingham, Wa. M.S.A.	**150,574**												
(Includes Whatcom County.)													
City of Bellingham	59,149	4,725		192	4,533	1	22	64	105	603	3,781	149	
Total area actually reporting	100.0%	8,659		464	8,195	4	72	92	296	1,682	6,196	317	
Rate per 100,000 inhabitants		5,750.7		308.2	5,442.5	2.7	47.8	61.1	196.6	1,117.1	4,114.9	210.5	
Benton Harbor, Mi. M.S.A.	**163,380**												
(Includes Berrien County.)													
City of Benton Harbor	13,321	2,153		537	1,616	1	28	129	379	653	786	177	
Total area actually reporting	96.3%	8,893		1,125	7,768	5	105	218	797	1,862	5,369	537	
Estimated total	100.0%	9,171		1,148	8,023	5	107	223	813	1,900	5,555	568	
Rate per 100,000 inhabitants		5,613.3		702.7	4,910.6	3.1	65.5	136.5	497.6	1,162.9	3,400.0	347.7	
Bergen-Passaic, N.J. M.S.A.	**1,317,987**												
(Includes Bergen and Passaic Counties.)													
City of Passaic	56,636	3,750		790	2,960	2	25	370	393	785	1,627	548	
Total area actually reporting	100.0%	43,559		4,249	39,310	25	173	1,863	2,188	6,917	26,425	5,968	
Rate per 100,000 inhabitants		3,305.0		322.4	2,982.6	1.9	13.1	141.4	166.0	524.8	2,005.0	452.8	
Birmingham, Al. M.S.A.	**884,884**												
(Includes Blount, Jefferson, St. Clair, and Shelby Counties.)													
City of Birmingham	272,169	29,283		4,416	24,867	113	229	1,838	2,236	5,973	15,280	3,614	
Total area actually reporting	99.5%	52,243		6,882	45,361	160	362	2,628	3,732	10,246	29,500	5,615	
Estimated total	100.0%	52,491		6,909	45,582	160	363	2,636	3,750	10,289	29,660	5,633	
Rate per 100,000 inhabitants		5,932.0		780.8	5,151.2	18.1	41.0	297.9	423.8	1,162.8	3,351.9	636.6	
Bismarck, N.D. M.S.A.	**88,981**												
(Includes Burleigh and Morton Counties.)													
City of Bismarck	53,086	2,151		58	2,093	1	7	9	41	232	1,743	118	
Total area actually reporting	100.0%	2,919		120	2,799	1	28	10	81	303	2,322	174	
Rate per 100,000 inhabitants		3,280.5		134.9	3,145.6	1.1	31.5	11.2	91.0	340.5	2,609.5	195.5	
Boise, Id. M.S.A.	**365,009**												
(Includes Ada and Canyon Counties.)													
City of Boise	153,258	8,797		508	8,289	1	60	56	391	1,511	6,400	378	
Total area actually reporting	100.0%	17,299		966	16,333	5	113	89	759	2,935	12,599	799	
Rate per 100,000 inhabitants		4,739.3		264.7	4,474.7	1.4	31.0	24.4	207.9	804.1	3,451.7	218.9	

See footnotes at end of table.

Table 6. — Index of Crime, Metropolitan Statistical Areas, 1996 — Continued

Metropolitan Statistical Area	Population	Crime Index total	Modified Crime Index total[1]	Violent crime[2]	Property crime[3]	Murder and non-negligent man-slaughter	Forcible rape	Robbery	Aggra-vated assault	Burglary	Larceny-theft	Motor vehicle theft	Arson[1]
Boston, Ma.-N.H. M.S.A.	**3,443,191**												
(Includes part of Bristol, Essex, Middlesex, Norfolk, Plymouth, Suffolk, and Worcester Counties, MA; and part of Rockingham County, N.H.)													
City of Boston, Ma.	552,519	44,711		9,154	35,557	59	414	3,470	5,211	5,052	21,234	9,271	
Total area actually reporting	95.8%	125,932		19,530	106,402	95	872	5,195	13,368	19,803	67,229	19,370	
Estimated total	100.0%	129,745		20,001	109,744	97	894	5,253	13,757	20,499	69,440	19,805	
Rate per 100,000 inhabitants		3,768.2		580.9	3,187.3	2.8	26.0	152.6	399.5	595.3	2,016.7	575.2	
Boulder-Longmont, Co. M.S.A.	**261,000**												
(Includes Boulder County.)													
City of:													
Boulder	89,522	5,957		244	5,713	1	49	62	132	874	4,546	293	
Longmont	58,833	3,477		127	3,350	1	23	38	65	475	2,682	193	
Total area actually reporting	99.5%	13,422		610	12,812	3	130	128	349	2,169	9,958	685	
Estimated total	100.0%	13,507		617	12,890	3	131	130	353	2,182	10,017	691	
Rate per 100,000 inhabitants		5,175.1		236.4	4,938.7	1.1	50.2	49.8	135.2	836.0	3,837.9	264.8	
Brazoria, Tx. M.S.A.	**220,144**												
(Includes Brazoria County.)													
Total area actually reporting	99.6%	6,800		621	6,179	10	64	73	474	1,439	4,320	420	
Estimated total	100.0%	6,840		624	6,216	10	64	74	476	1,446	4,347	423	
Rate per 100,000 inhabitants		3,107.1		283.5	2,823.6	4.5	29.1	33.6	216.2	656.8	1,974.6	192.1	
Bremerton, Wa. M.S.A.	**228,229**												
(Includes Kitsap County.)													
City of Bremerton	43,822	2,639		278	2,361	2	44	82	150	500	1,683	178	
Total area actually reporting	100.0%	9,549		813	8,736	5	121	143	544	1,799	6,432	505	
Rate per 100,000 inhabitants		4,184.0		356.2	3,827.7	2.2	53.0	62.7	238.4	788.2	2,818.2	221.3	
Bridgeport, Ct. M.S.A.	**452,787**												
(Includes part of Fairfield and New Haven Counties.)													
City of Bridgeport	133,015	11,041		2,107	8,934	44	61	948	1,054	2,479	4,077	2,378	
Total area actually reporting	100.0%	21,466		2,602	18,864	49	121	1,120	1,312	4,649	10,687	3,528	
Rate per 100,000 inhabitants		4,740.9		574.7	4,166.2	10.8	26.7	247.4	289.8	1,026.8	2,360.3	779.2	
Brockton, Ma. M.S.A.	**250,799**												
(Includes part of Bristol, Norfolk, and Plymouth Counties.)													
City of Brockton	88,148	5,423		1,035	4,388	8	38	224	765	1,173	2,114	1,101	
Total area actually reporting	90.0%	8,801		1,453	7,348	11	65	258	1,119	1,736	4,106	1,506	
Estimated total	100.0%	9,466		1,535	7,931	11	69	268	1,187	1,857	4,492	1,582	
Rate per 100,000 inhabitants		3,774.3		612.0	3,162.3	4.4	27.5	106.9	473.3	740.4	1,791.1	630.8	
Brownsville-Harlingen-San Benito, Tx. M.S.A.	**309,053**												
(Includes Cameron County.)													
City of:													
Brownsville	117,511	9,868		1,151	8,717	11	22	231	887	1,328	6,911	478	
Harlingen	57,787	4,541		318	4,223	—	1	54	263	1,045	2,962	216	
San Benito	24,268	2,188		118	2,070	—	8	11	99	347	1,644	79	
Total area actually reporting	100.0%	19,248		1,760	17,488	19	33	335	1,373	3,705	12,876	907	
Rate per 100,000 inhabitants		6,228.1		569.5	5,658.6	6.1	10.7	108.4	444.3	1,198.8	4,166.3	293.5	
Bryan-College Station, Tx. M.S.A.	**135,709**												
(Includes Brazos County.)													
City of:													
Bryan	63,235	4,520		503	4,017	6	43	83	371	915	2,799	303	
College Station	59,610	2,833		131	2,702	—	24	32	75	391	2,206	105	
Total area actually reporting	100.0%	8,475		660	7,815	7	77	121	455	1,546	5,836	433	
Rate per 100,000 inhabitants		6,245.0		486.3	5,758.6	5.2	56.7	89.2	335.3	1,139.2	4,300.4	319.1	

See footnotes at end of table.

Table 6. — Index of Crime, Metropolitan Statistical Areas, 1996 — Continued

Metropolitan Statistical Area	Population	Crime Index total	Modified Crime Index total[1]	Violent crime[2]	Property crime[3]	Murder and non-negligent man-slaughter	Forcible rape	Robbery	Aggra-vated assault	Burglary	Larceny-theft	Motor vehicle theft	Arson[4]
Buffalo-Niagara Falls, N.Y. M.S.A.	**1,192,353**												
(Includes Erie and Niagara Counties.)													
City of:													
Buffalo	313,238	26,644		4,532	22,112	60	272	2,624	1,576	6,298	11,314	4,500	
Niagara Falls	60,569	4,496		452	4,044	2	28	214	208	1,167	2,523	354	
Total area actually reporting	99.8%	54,319		6,416	47,903	71	412	3,232	2,701	11,127	30,101	6,675	
Estimated total	100.0%	54,415		6,424	47,991	71	412	3,235	2,706	11,142	30,167	6,682	
Rate per 100,000 inhabitants		4,563.7		538.8	4,024.9	6.0	34.6	271.3	226.9	934.5	2,530.0	560.4	
Casper, Wy. M.S.A.	**64,554**												
(Includes Natrona County.)													
City of Casper	49,708	3,149		125	3,024	—	17	22	86	595	2,299	130	
Total area actually reporting	100.0%	3,843		162	3,681	1	20	24	117	770	2,740	171	
Rate per 100,000 inhabitants		5,953.2		251.0	5,702.2	1.5	31.0	37.2	181.2	1,192.8	4,244.5	264.9	
Charleston-North Charleston, S.C. M.S.A.	**527,250**												
(Includes Berkeley, Charleston, and Dorchester Counties.)													
City of:													
Charleston	77,588	8,520		1,308	7,212	9	53	399	847	1,240	5,273	699	
North Charleston	68,366	10,781		1,792	8,989	11	85	431	1,265	1,759	6,014	1,216	
Total area actually reporting	99.7%	37,314		5,156	32,158	40	284	1,130	3,702	6,777	22,192	3,189	
Estimated total	100.0%	37,432		5,169	32,263	40	285	1,132	3,712	6,796	22,271	3,196	
Rate per 100,000 inhabitants		7,099.5		980.4	6,119.1	7.6	54.1	214.7	704.0	1,289.0	4,224.0	606.2	
Charleston, W.V. M.S.A.	**254,198**												
(Includes Kanawha and Putnam Counties.)													
City of Charleston	56,244	6,117		584	5,533	7	26	248	303	1,036	4,041	456	
Total area actually reporting	100.0%	10,724		873	9,851	13	63	318	479	2,026	6,891	934	
Rate per 100,000 inhabitants		4,218.8		343.4	3,875.3	5.1	24.8	125.1	188.4	797.0	2,710.9	367.4	
Charlotte-Gastonia-Rock Hill, N.C.-S.C. M.S.A.	**1,301,996**												
(Includes Cabarrus, Gaston, Lincoln, Mecklenburg, Rowan, and Union Counties, N.C.; and York County, S.C.)													
City of:													
Charlotte-Mecklenburg, N.C.	554,070	53,518		8,915	44,603	71	306	2,594	5,944	10,227	30,199	4,177	
Gastonia, N.C.	61,206	5,906		830	5,076	12	35	278	505	1,212	3,621	243	
Rock Hill, S.C.	47,454	3,367		628	2,739	3	26	99	500	503	2,111	125	
Total area actually reporting	99.5%	88,648		12,716	75,932	116	540	3,433	8,627	17,960	52,132	5,840	
Estimated total	100.0%	89,069		12,749	76,320	116	542	3,442	8,649	18,038	52,424	5,858	
Rate per 100,000 inhabitants		6,841.0		979.2	5,861.8	8.9	41.6	264.4	664.3	1,385.4	4,026.4	449.9	
Charlottesville, Va. M.S.A.	**143,311**												
(Includes Albemarle, Fluvanna, and Greene Counties and Charlottesville City.)													
City of Charlottesville	41,803	2,817		253	2,564	2	26	73	152	397	2,037	130	
Total area actually reporting	100.0%	5,812		401	5,411	2	43	100	256	882	4,274	255	
Rate per 100,000 inhabitants		4,055.5		279.8	3,775.7	1.4	30.0	69.8	178.6	615.4	2,982.3	177.9	
Cheyenne, Wy. M.S.A.	**78,932**												
(Includes Laramie County.)													
City of Cheyenne	54,195	2,762		89	2,673	1	20	22	46	276	2,327	70	
Total area actually reporting	100.0%	3,518		153	3,365	1	39	28	85	391	2,876	98	
Rate per 100,000 inhabitants		4,457.0		193.8	4,263.2	1.3	49.4	35.5	107.7	495.4	3,643.6	124.2	
Chico-Paradise, Ca. M.S.A.	**194,981**												
(Includes Butte County.)													
City of:													
Chico	44,262	2,809		242	2,567	2	43	60	137	544	1,850	173	
Paradise	26,763	894		68	826	1	1	5	61	229	551	46	
Total area actually reporting	100.0%	8,738		650	8,088	10	85	112	443	2,191	5,255	642	
Rate per 100,000 inhabitants		4,481.5		333.4	4,148.1	5.1	43.6	57.4	227.2	1,123.7	2,695.1	329.3	
Colorado Springs, Co. M.S.A.	**473,166**												
(Includes El Paso County.)													
City of Colorado Springs	331,020	20,523		1,595	18,928	12	238	453	892	3,304	14,248	1,376	
Total area actually reporting	99.9%	24,164		1,945	22,219	20	264	479	1,182	4,187	16,415	1,617	
Estimated total	100.0%	24,204		1,948	22,256	20	264	480	1,184	4,193	16,443	1,620	
Rate per 100,000 inhabitants		5,115.3		411.7	4,703.6	4.2	55.8	101.4	250.2	886.2	3,475.1	342.4	

See footnotes at end of table.

Table 6. — Index of Crime, Metropolitan Statistical Areas, 1996 — Continued

Metropolitan Statistical Area	Population	Crime Index total	Modified Crime Index total[1]	Violent crime[2]	Property crime[3]	Murder and non-negligent man-slaughter	Forcible rape	Robbery	Aggra-vated assault	Burglary	Larceny-theft	Motor vehicle theft	Arson[1]
Columbia, Mo. M.S.A.	**123,339**												
(Includes Boone County.)													
City of Columbia	75,207	5,055		403	4,652	3	33	96	271	490	3,969	193	
Total area actually reporting	100.0%	6,898		487	6,411	4	44	104	335	774	5,368	269	
Rate per 100,000 inhabitants		5,592.7		394.8	5,197.9	3.2	35.7	84.3	271.6	627.5	4,352.2	218.1	
Columbia, S.C. M.S.A.	**491,647**												
(Includes Lexington and Richland Counties.)													
City of Columbia	105,316	12,170		1,819	10,351	19	75	481	1,244	1,909	7,511	931	
Total area actually reporting	100.0%	32,026		4,637	27,389	48	273	1,171	3,145	6,380	18,392	2,617	
Rate per 100,000 inhabitants		6,514.0		943.2	5,570.9	9.8	55.5	238.2	639.7	1,297.7	3,740.9	532.3	
Columbus, Ga.-Al. M.S.A.	**287,397**												
(Includes Chattahoochee, Harris, and Muscogee Counties, Ga.; and Russell County, Al.)													
City of Columbus, Ga.	194,345	12,294		890	11,404	15	24	367	484	2,216	8,351	837	
Total area actually reporting	99.3%	15,046		1,247	13,799	17	56	428	746	2,882	9,886	1,031	
Estimated total	100.0%	15,221		1,259	13,962	17	57	432	753	2,906	10,008	1,048	
Rate per 100,000 inhabitants		5,296.2		438.1	4,858.1	5.9	19.8	150.3	262.0	1,011.1	3,482.3	364.7	
Columbus, Oh. M.S.A.	**1,430,860**												
(Includes Delaware, Fairfield, Franklin, Licking, Madison, and Pickaway Counties.)													
City of Columbus	640,297	61,083		6,216	54,867	89	571	3,318	2,238	13,013	34,244	7,610	
Total area actually reporting	86.2%	84,531		7,952	76,579	102	755	3,814	3,281	17,464	50,126	8,989	
Estimated total	100.0%	90,609		8,293	82,316	105	800	3,913	3,475	18,521	54,431	9,364	
Rate per 100,000 inhabitants		6,332.5		579.6	5,752.9	7.3	55.9	273.5	242.9	1,294.4	3,804.1	654.4	
Corpus Christi, Tx. M.S.A.	**391,941**												
(Includes Nueces and San Patricio Counties.)													
City of Corpus Christi	286,660	30,467		3,020	27,447	18	276	485	2,241	3,773	22,006	1,668	
Total area actually reporting	100.0%	33,608		3,335	30,273	23	299	510	2,503	4,651	23,811	1,811	
Rate per 100,000 inhabitants		8,574.8		850.9	7,723.9	5.9	76.3	130.1	638.6	1,186.7	6,075.1	462.1	
Cumberland, Md.-W.V. M.S.A.	**102,131**												
(Includes Allegany County, Md., and Mineral County, W.V.)													
City of Cumberland, Md.	24,215	1,458		208	1,250	—	10	9	189	249	960	41	
Total area actually reporting	100.0%	2,983		384	2,599	2	19	19	344	531	1,954	114	
Rate per 100,000 inhabitants		2,920.8		376.0	2,544.8	2.0	18.6	18.6	336.8	519.9	1,913.2	111.6	
Dallas, Tx. M.S.A.	**2,911,263**												
(Includes Collin, Dallas, Denton, Ellis, Henderson, Hunt, Kaufman, and Rockwall Counties.)													
City of Dallas	1,060,585	100,401		16,280	84,121	217	740	6,122	9,201	17,960	49,018	17,143	
Total area actually reporting	100.0%	184,871		22,835	162,036	285	1,280	7,459	13,811	33,114	105,876	23,046	
Rate per 100,000 inhabitants		6,350.2		784.4	5,565.8	9.8	44.0	256.2	474.4	1,137.4	3,636.8	791.6	
Danbury, Ct. M.S.A.	**163,802**												
(Includes part of Fairfield and Litchfield Counties.)													
City of Danbury	64,654	3,529		132	3,397	—	6	74	52	515	2,458	424	
Total area actually reporting	100.0%	5,246		189	5,057	—	13	82	94	883	3,674	500	
Rate per 100,000 inhabitants		3,202.6		115.4	3,087.3	—	7.9	50.1	57.4	539.1	2,243.0	305.2	
Danville, Va. M.S.A.	**112,019**												
(Includes Pittsylvania County and Danville City.)													
City of Danville	55,244	2,797		226	2,571	9	21	86	110	417	2,004	150	
Total area actually reporting	100.0%	3,487		303	3,184	16	34	99	154	616	2,355	213	
Rate per 100,000 inhabitants		3,112.9		270.5	2,842.4	14.3	30.4	88.4	137.5	549.9	2,102.3	190.1	
Dayton-Springfield, Oh. M.S.A.	**963,073**												
(Includes Clark, Greene, Miami, and Montgomery Counties.)													
City of:													
Dayton	179,680	17,841		2,026	15,815	38	201	1,085	702	3,720	8,859	3,236	
Springfield	70,837	7,458		1,405	6,053	8	94	288	1,015	1,215	4,361	477	
Total area actually reporting	77.5%	46,488		4,330	42,158	53	443	1,661	2,173	7,998	28,938	5,222	
Estimated total	100.0%	51,520		4,602	46,918	57	489	1,735	2,321	9,094	32,288	5,536	
Rate per 100,000 inhabitants		5,349.5		477.8	4,871.7	5.9	50.8	180.2	241.0	944.3	3,352.6	574.8	

See footnotes at end of table.

Table 6. — Index of Crime, Metropolitan Statistical Areas, 1996 — Continued

Metropolitan Statistical Area	Population	Crime Index total	Modified Crime Index total[1]	Violent crime[2]	Property crime[3]	Murder and non-negligent man-slaughter	Forcible rape	Robbery	Aggra-vated assault	Burglary	Larceny-theft	Motor vehicle theft	Arson[1]
Decatur, Al. M.S.A.	**139,638**												
(Includes Lawrence and Morgan Counties.)													
City of Decatur	53,135	3,772		258	3,514	5	23	94	136	759	2,596	159	
Total area actually reporting	99.6%	4,766		328	4,438	9	29	101	189	1,080	3,097	261	
Estimated total	100.0%	4,798		331	4,467	9	29	102	191	1,086	3,118	263	
Rate per 100,000 inhabitants		3,436.0		237.0	3,199.0	6.4	20.8	73.0	136.8	777.7	2,232.9	188.3	
Denver, Co. M.S.A.	**1,869,821**												
(Includes Adams, Arapahoe, Denver, Douglas, and Jefferson Counties.)													
City of Denver	516,224	34,314		3,832	30,482	64	358	1,327	2,083	7,788	17,269	5,425	
Total area actually reporting	95.2%	95,975		8,216	87,759	102	831	2,543	4,740	17,811	59,914	10,034	
Estimated total	100.0%	101,268		8,609	92,659	106	872	2,649	4,982	18,617	63,636	10,406	
Rate per 100,000 inhabitants		5,415.9		460.4	4,955.5	5.7	46.6	141.7	266.4	995.7	3,403.3	556.5	
Des Moines, Ia. M.S.A.	**419,768**												
(Includes Dallas, Polk, and Warren Counties.)													
City of Des Moines	195,455	15,157		926	14,231	19	100	321	486	1,794	11,226	1,211	
Total area actually reporting	100.0%	22,919		1,275	21,644	19	118	369	769	3,069	16,947	1,628	
Rate per 100,000 inhabitants		5,459.9		303.7	5,156.2	4.5	28.1	87.9	183.2	731.1	4,037.2	387.8	
Detroit, Mi. M.S.A.	**4,353,756**												
(Includes Lapeer, Macomb, Monroe, Oakland, St. Clair, and Wayne Counties.)													
City of Detroit	1,002,299	120,188		23,239	96,949	428	1,119	9,504	12,188	21,491	41,193	34,265	
Total area actually reporting	90.4%	245,627		34,470	211,157	505	2,108	11,836	20,021	39,021	122,113	50,023	
Estimated total	100.0%	264,784		36,087	228,697	517	2,238	12,190	21,142	41,659	134,897	52,141	
Rate per 100,000 inhabitants		6,081.7		828.9	5,252.9	11.9	51.4	280.0	485.6	956.9	3,098.4	1,197.6	
Dothan, Al. M.S.A.	**136,202**												
(Includes Dale and Houston Counties.)													
City of Dothan	56,505	2,922		250	2,672	9	25	132	84	687	1,829	156	
Total area actually reporting	98.1%	4,338		418	3,920	11	36	156	215	1,022	2,674	224	
Estimated total	100.0%	4,474		433	4,041	11	37	160	225	1,045	2,762	234	
Rate per 100,000 inhabitants		3,284.8		317.9	2,966.9	8.1	27.2	117.5	165.2	767.2	2,027.9	171.8	
Dover, De. M.S.A.	**126,645**												
(Includes Kent County.)													
City of Dover	29,515	2,660		250	2,410	—	22	84	144	257	1,961	192	
Total area actually reporting	99.9%	6,422		875	5,547	4	115	162	594	1,040	4,142	365	
Estimated total	100.0%	6,434		876	5,558	4	115	162	595	1,041	4,151	366	
Rate per 100,000 inhabitants		5,080.3		691.7	4,388.6	3.2	90.8	127.9	469.8	822.0	3,277.7	289.0	
Dubuque, Ia. M.S.A.	**88,988**												
(Includes Dubuque County.)													
City of Dubuque	59,563	2,335		174	2,161	1	31	15	127	396	1,698	67	
Total area actually reporting	100.0%	2,742		200	2,542	1	37	15	147	510	1,941	91	
Rate per 100,000 inhabitants		3,081.3		224.7	2,856.6	1.1	41.6	16.9	165.2	573.1	2,181.2	102.3	
Duluth-Superior, Mn.-Wi. M.S.A.	**245,507**												
(Includes St. Louis County, Mn., and Douglas County, Wi.)													
City of:													
Duluth, Mn.	85,663	4,960		303	4,657	3	65	67	168	794	3,465	398	
Superior, Wi.	27,968	1,955		68	1,887	1	13	18	36	324	1,464	99	
Total area actually reporting	100.0%	10,398		517	9,881	6	132	92	287	2,077	7,103	701	
Rate per 100,000 inhabitants		4,235.3		210.6	4,024.7	2.4	53.8	37.5	116.9	846.0	2,893.2	285.5	
Dutchess County, N.Y. M.S.A.	**261,693**												
(Includes Dutchess County.)													
Total area actually reporting	100.0%	7,625		943	6,682	7	46	246	644	1,378	4,955	349	
Rate per 100,000 inhabitants		2,913.7		360.3	2,553.4	2.7	17.6	94.0	246.1	526.6	1,893.4	133.4	
Eau Claire, Wi. M.S.A.	**144,116**												
(Includes Chippewa and Eau Claire Counties.)													
City of Eau Claire	59,372	2,945		195	2,750	4	16	21	154	453	2,202	95	
Total area actually reporting	100.0%	4,839		245	4,594	4	25	36	180	765	3,635	194	
Rate per 100,000 inhabitants		3,357.7		170.0	3,187.7	2.8	17.3	25.0	124.9	530.8	2,522.3	134.6	

See footnotes at end of table.

Table 6. — Index of Crime, Metropolitan Statistical Areas, 1996 — Continued

Metropolitan Statistical Area	Population	Crime Index total	Modified Crime Index total[1]	Violent crime[2]	Property crime[3]	Murder and non-negligent man-slaughter	Forcible rape	Robbery	Aggra-vated assault	Burglary	Larceny–theft	Motor vehicle theft	Arson[1]
Elkhart-Goshen, In. M.S.A.	**166,529**												
(Includes Elkhart County.)													
City of:													
Elkhart	45,533	4,958		250	4,708	6	26	149	69	939	3,457	312	
Goshen	25,737	1,570		140	1,430	3	9	18	110	176	1,184	70	
Total area actually reporting	100.0%	9,135		934	8,201	9	52	189	684	1,690	5,964	547	
Rate per 100,000 inhabitants		5,485.5		560.9	4,924.7	5.4	31.2	113.5	410.7	1,014.8	3,581.4	328.5	
El Paso, Tx. M.S.A.	**691,942**												
(Includes El Paso County.)													
City of El Paso	602,951	45,134		5,138	39,996	30	245	1,195	3,668	3,942	31,694	4,360	
Total area actually reporting	100.0%	48,303		5,614	42,689	37	319	1,245	4,013	4,532	33,555	4,602	
Rate per 100,000 inhabitants		6,980.8		811.3	6,169.4	5.3	46.1	179.9	580.0	655.0	4,849.4	665.1	
Enid, Ok. M.S.A.	**57,679**												
(Includes Garfield County.)													
City of Enid	46,455	4,085		384	3,701	4	31	57	292	722	2,725	254	
Total area actually reporting	100.0%	4,277		394	3,883	7	31	57	299	775	2,848	260	
Rate per 100,000 inhabitants		7,415.2		683.1	6,732.1	12.1	53.7	98.8	518.4	1,343.6	4,937.7	450.8	
Erie, Pa. M.S.A.	**280,400**												
(Includes Erie County.)													
City of Erie	108,432	5,532		669	4,863	6	68	336	259	1,019	3,458	386	
Total area actually reporting	100.0%	9,909		881	9,028	9	101	370	401	1,848	6,566	614	
Rate per 100,000 inhabitants		3,533.9		314.2	3,219.7	3.2	36.0	132.0	143.0	659.1	2,341.7	219.0	
Eugene-Springfield, Or. M.S.A.	**310,422**												
(Includes Lane County.)													
City of:													
Eugene	122,637	12,181		739	11,442	2	50	271	416	1,914	8,765	763	
Springfield	49,623	4,538		192	4,346	1	21	80	90	759	3,200	387	
Total area actually reporting	100.0%	21,413		1,281	20,132	11	125	411	734	3,913	14,726	1,493	
Rate per 100,000 inhabitants		6,898.0		412.7	6,485.4	3.5	40.3	132.4	236.5	1,260.5	4,743.9	481.0	
Fayetteville, N.C. M.S.A.	**296,617**												
(Includes Cumberland County.)													
City of Fayetteville	87,004	10,200		940	9,260	14	73	476	377	2,032	6,449	779	
Total area actually reporting	100.0%	21,189		1,743	19,446	37	170	709	827	5,087	12,768	1,591	
Rate per 100,000 inhabitants		7,143.6		587.6	6,555.9	12.5	57.3	239.0	278.8	1,715.0	4,304.5	536.4	
Fayetteville-Springdale-Rogers, Ar. M.S.A.	**248,090**												
(Includes Benton and Washington Counties.)													
City of:													
Fayetteville	50,362	3,301		173	3,128	2	37	23	111	467	2,557	104	
Springdale	37,401	1,526		67	1,459	—	12	8	47	202	1,168	89	
Rogers	31,169	1,728		70	1,658	—	17	8	45	202	1,393	63	
Total area actually reporting	100.0%	9,708		666	9,042	6	88	53	519	1,456	7,219	367	
Rate per 100,000 inhabitants		3,913.1		268.5	3,644.6	2.4	35.5	21.4	209.2	586.9	2,909.8	147.9	
Fitchburg-Leominster, Ma. M.S.A.	**136,511**												
(Includes part of Middlesex and Worcester Counties.)													
City of:													
Fitchburg	37,035	2,239		667	1,572	3	33	77	554	507	904	161	
Leominster	38,561	1,685		149	1,536	—	10	26	113	296	1,044	196	
Total area actually reporting	95.3%	5,346		1,031	4,315	3	59	117	852	1,145	2,754	416	
Estimated total	100.0%	5,519		1,053	4,466	3	60	120	870	1,176	2,854	436	
Rate per 100,000 inhabitants		4,042.9		771.4	3,271.5	2.2	44.0	87.9	637.3	861.5	2,090.7	319.4	
Flint, Mi. M.S.A.	**437,676**												
(Includes Genesee County.)													
City of Flint	139,588	16,054		3,325	12,729	40	182	937	2,166	4,141	6,340	2,248	
Total area actually reporting	97.4%	27,871		4,320	23,551	50	282	1,159	2,829	6,359	13,900	3,292	
Estimated total	100.0%	28,397		4,365	24,032	50	286	1,169	2,860	6,431	14,251	3,350	
Rate per 100,000 inhabitants		6,488.1		997.3	5,490.8	11.4	65.3	267.1	653.5	1,469.4	3,256.1	765.4	
Florence, Al. M.S.A.	**137,414**												
(Includes Colbert and Lauderdale Counties.)													
City of Florence	37,240	1,239		115	1,124	—	7	23	85	249	832	43	
Total area actually reporting	98.7%	3,898		261	3,637	3	13	38	207	718	2,804	115	
Estimated total	100.0%	3,995		272	3,723	3	14	41	214	735	2,866	122	
Rate per 100,000 inhabitants		2,907.3		197.9	2,709.3	2.2	10.2	29.8	155.7	534.9	2,085.7	88.8	

See footnotes at end of table.

Table 6. — Index of Crime, Metropolitan Statistical Areas, 1996 — Continued

Metropolitan Statistical Area	Population	Crime Index total	Modified Crime Index total[1]	Violent crime[2]	Property crime[3]	Murder and non-negligent man-slaughter	Forcible rape	Robbery	Aggra-vated assault	Burglary	Larceny-theft	Motor vehicle theft	Arson[1]
Florence, S.C. M.S.A.	**122,319**												
(Includes Florence County.)													
City of Florence	32,695	3,243		528	2,715	4	18	125	381	517	2,058	140	
Total area actually reporting	100.0%	6,651		1,118	5,533	14	58	189	857	1,359	3,879	295	
Rate per 100,000 inhabitants		5,437.4		914.0	4,523.4	11.4	47.4	154.5	700.6	1,111.0	3,171.2	241.2	
Fort Collins-Loveland, Co. M.S.A.	**222,043**												
(Includes Larimer County.)													
City of:													
Fort Collins	103,472	5,448		419	5,029	3	70	46	300	829	4,042	158	
Loveland	45,974	1,617		91	1,526	1	31	9	50	238	1,209	79	
Total area actually reporting	100.0%	9,116		585	8,531	4	132	68	381	1,401	6,808	322	
Rate per 100,000 inhabitants		4,105.5		263.5	3,842.0	1.8	59.4	30.6	171.6	631.0	3,066.1	145.0	
Fort Smith, Ar.-Ok. M.S.A.	**189,060**												
(Includes Crawford and Sebastian Counties, Ar., and Sequoyah County, Ok.)													
City of Fort Smith, Ar.	76,210	6,231		406	5,825	6	58	90	252	487	4,918	420	
Total area actually reporting	100.0%	9,210		733	8,477	12	69	101	551	1,242	6,633	602	
Rate per 100,000 inhabitants		4,871.5		387.7	4,483.8	6.3	36.5	53.4	291.4	656.9	3,508.4	318.4	
Fort Wayne, In. M.S.A.	**476,311**												
(Includes Adams, Allen, DeKalb, Huntington, Wells, and Whitley Counties.)													
City of Fort Wayne	186,196	13,966		1,069	12,897	13	121	499	436	1,927	9,407	1,563	
Total area actually reporting	83.1%	18,516		1,450	17,066	14	155	526	755	2,784	12,405	1,877	
Estimated total	100.0%	21,113		1,673	19,440	16	171	566	920	3,200	14,141	2,099	
Rate per 100,000 inhabitants		4,432.6		351.2	4,081.4	3.4	35.9	118.8	193.2	671.8	2,968.9	440.7	
Fort Worth-Arlington, Tx. M.S.A.	**1,621,158**												
(Includes Hood, Johnson, Parker, and Tarrant Counties.)													
City of:													
Fort Worth	470,254	38,902		4,984	33,918	68	319	1,692	2,905	7,917	21,481	4,520	
Arlington	298,632	21,312		2,478	18,834	17	156	618	1,687	3,395	13,165	2,274	
Total area actually reporting	100.0%	95,086		10,730	84,356	108	785	2,801	7,036	17,733	57,317	9,306	
Rate per 100,000 inhabitants		5,865.3		661.9	5,203.4	6.7	48.4	172.8	434.0	1,093.8	3,535.6	574.0	
Fresno, Ca. M.S.A.	**846,518**												
(Includes Fresno and Madera Counties.)													
City of Fresno	392,049	41,687		5,461	36,226	69	216	2,087	3,089	6,868	20,180	9,178	
Total area actually reporting	100.0%	64,507		8,831	55,676	105	360	2,633	5,733	11,709	31,013	12,954	
Rate per 100,000 inhabitants		7,620.3		1,043.2	6,577.1	12.4	42.5	311.0	677.2	1,383.2	3,663.6	1,530.3	
Gadsden, Al. M.S.A.	**101,188**												
(Includes Etowah County.)													
City of Gadsden	47,145	5,032		814	4,218	3	38	112	661	917	2,909	392	
Total area actually reporting	100.0%	6,526		879	5,647	5	45	124	705	1,198	3,971	478	
Rate per 100,000 inhabitants		6,449.4		868.7	5,580.7	4.9	44.5	122.5	696.7	1,183.9	3,924.4	472.4	
Galveston-Texas City, Tx. M.S.A.	**244,255**												
(Includes Galveston County.)													
City of:													
Galveston	61,641	6,066		1,093	4,973	11	62	265	755	911	3,380	682	
Texas City	43,361	4,984		575	4,409	7	34	116	418	1,456	2,545	408	
Total area actually reporting	100.0%	16,877		2,146	14,731	21	141	453	1,531	3,584	9,717	1,430	
Rate per 100,000 inhabitants		6,909.6		878.6	6,031.0	8.6	57.7	185.5	626.8	1,467.3	3,978.2	585.5	
Gary-Hammond, In. M.S.A.	**629,446**												
(Includes Lake and Porter Counties.)													
City of:													
Gary[4]	116,024	11,229		3,880	7,349	104	185	702	2,889	2,278	2,823	2,248	
Hammond	84,118	7,117		789	6,328	5	50	35	699	1,262	3,682	1,384	
Total area actually reporting	97.6%	33,244		6,634	26,610	114	285	1,223	5,012	4,927	16,358	5,325	
Estimated total	100.0%	33,933		6,687	27,246	114	288	1,230	5,055	4,997	16,874	5,375	
Rate per 100,000 inhabitants		5,390.9		1,062.4	4,328.6	18.1	45.8	195.4	803.1	793.9	2,680.8	853.9	
Glens Falls, N.Y. M.S.A.	**122,221**												
(Includes Warren and Washington Counties.)													
City of Glens Falls	13,573	949		156	793	1	1	7	147	185	603	5	
Total area actually reporting	97.6%	3,488		263	3,225	2	12	18	231	714	2,459	52	
Estimated total	100.0%	3,583		271	3,312	2	12	21	236	729	2,524	59	
Rate per 100,000 inhabitants		2,931.6		221.7	2,709.8	1.6	9.8	17.2	193.1	596.5	2,065.1	48.3	

See footnotes at end of table.

Table 6. — Index of Crime, Metropolitan Statistical Areas, 1996 — Continued

Metropolitan Statistical Area	Population	Crime Index total	Modified Crime Index total[1]	Violent crime[2]	Property crime[3]	Murder and non-negligent man-slaughter	Forcible rape	Robbery	Aggra-vated assault	Burglary	Larceny-theft	Motor vehicle theft	Arson[1]
Goldsboro, N.C. M.S.A.	**113,158**												
(Includes Wayne County.)													
City of Goldsboro	46,621	4,395		544	3,851	10	23	160	351	756	2,878	217	
Total area actually reporting	100.0%	6,743		757	5,986	17	34	190	516	1,561	4,081	344	
Rate per 100,000 inhabitants		5,958.9		669.0	5,289.9	15.0	30.0	167.9	456.0	1,379.5	3,606.5	304.0	
Grand Junction, Co. M.S.A.	**108,360**												
(Includes Mesa County.)													
City of Grand Junction	33,208	3,335		235	3,100	2	16	52	165	452	2,535	113	
Total area actually reporting	100.0%	5,099		338	4,761	7	37	56	238	830	3,721	210	
Rate per 100,000 inhabitants		4,705.6		311.9	4,393.7	6.5	34.1	51.7	219.6	766.0	3,433.9	193.8	
Grand Rapids-Muskegon-Holland, Mi. M.S.A.	**995,118**												
(Includes Allegan, Kent, Muskegon, and Ottawa Counties.)													
City of:													
Grand Rapids	192,358	14,600		2,443	12,157	20	101	675	1,647	3,033	8,051	1,073	
Muskegon	41,057	4,424		611	3,813	5	65	132	409	904	2,663	246	
Holland	31,882	1,548		125	1,423	—	22	7	96	138	1,218	67	
Total area actually reporting	90.0%	41,222		4,488	36,734	35	414	965	3,074	8,015	26,337	2,382	
Estimated total	100.0%	45,797		4,875	40,922	38	445	1,050	3,342	8,645	29,389	2,888	
Rate per 100,000 inhabitants		4,602.2		489.9	4,112.3	3.8	44.7	105.5	335.8	868.7	2,953.3	290.2	
Greeley, Co. M.S.A.	**150,697**												
(Includes Weld County.)													
City of Greeley	67,120	4,712		309	4,403	5	40	52	212	678	3,491	234	
Total area actually reporting	95.2%	7,426		543	6,883	8	66	61	408	1,312	5,145	426	
Estimated total	100.0%	7,853		575	7,278	8	69	70	428	1,377	5,445	456	
Rate per 100,000 inhabitants		5,211.1		381.6	4,829.6	5.3	45.8	46.5	284.0	913.8	3,613.2	302.6	
Green Bay, Wi. M.S.A.	**210,445**												
(Includes Brown County.)													
City of Green Bay	104,283	4,679		390	4,289	3	39	68	280	584	3,481	224	
Total area actually reporting	100.0%	8,007		465	7,542	3	57	80	325	1,058	6,114	370	
Rate per 100,000 inhabitants		3,804.8		221.0	3,583.8	1.4	27.1	38.0	154.4	502.7	2,905.3	175.8	
Greensboro-Winston-Salem-High Point, N.C. M.S.A.	**1,147,250**												
(Includes Alamance, Davidson, Davie, Forsythe, Guilford, Randolph, Stokes, and Yadkin Counties.)													
City of:													
Greensboro	203,186	16,393		1,927	14,466	23	95	710	1,099	3,228	10,190	1,048	
Winston-Salem	160,678	18,929		2,267	16,662	28	123	871	1,245	3,812	11,062	1,788	
High Point	74,791	7,884		906	6,978	12	37	300	557	1,990	4,519	469	
Total area actually reporting	99.8%	70,457		7,547	62,910	86	414	2,318	4,729	15,705	42,575	4,630	
Estimated total	100.0%	70,642		7,562	63,080	86	415	2,322	4,739	15,739	42,703	4,638	
Rate per 100,000 inhabitants		6,157.5		659.1	5,498.4	7.5	36.2	202.4	413.1	1,371.9	3,722.2	404.3	
Greenville, N.C. M.S.A.	**118,225**												
(Includes Pitt County.)													
City of Greenville	51,091	5,254		477	4,777	4	32	163	278	1,122	3,436	219	
Total area actually reporting	99.6%	8,359		866	7,493	10	52	217	587	2,037	5,089	367	
Estimated total	100.0%	8,394		869	7,525	10	52	218	589	2,043	5,113	369	
Rate per 100,000 inhabitants		7,100.0		735.0	6,365.0	8.5	44.0	184.4	498.2	1,728.1	4,324.8	312.1	
Greenville-Spartanburg-Anderson, S.C. M.S.A.	**882,948**												
(Includes Anderson, Cherokee, Greenville, Pickens, and Spartanburg Counties.)													
City of:													
Greenville	60,379	6,348		925	5,423	9	44	227	645	784	4,280	359	
Spartanburg	46,157	7,029		1,597	5,432	10	51	274	1,262	1,122	3,799	511	
Anderson	30,005	2,711		549	2,162	4	14	115	416	517	1,484	161	
Total area actually reporting	100.0%	56,172		9,570	46,602	71	463	1,491	7,545	11,110	31,974	3,518	
Rate per 100,000 inhabitants		6,361.9		1,083.9	5,278.0	8.0	52.4	168.9	854.5	1,258.3	3,621.3	398.4	
Hagerstown, Md. M.S.A.	**128,265**												
(Includes Washington County.)													
City of Hagerstown	39,016	2,077		270	1,807	—	15	68	187	372	1,298	137	
Total area actually reporting	100.0%	3,601		430	3,171	1	23	88	318	698	2,251	222	
Rate per 100,000 inhabitants		2,807.5		335.2	2,472.2	.8	17.9	68.6	247.9	544.2	1,755.0	173.1	

See footnotes at end of table.

Table 6. — Index of Crime, Metropolitan Statistical Areas, 1996 — Continued

Metropolitan Statistical Area	Population	Crime Index total	Modified Crime Index total[1]	Violent crime[2]	Property crime[3]	Murder and non-negligent man-slaughter	Forcible rape	Robbery	Aggra-vated assault	Burglary	Larceny-theft	Motor vehicle theft	Arson[1]
Harrisburg-Lebanon-Carlisle, Pa. M.S.A.	**610,869**												
(Includes Cumberland, Dauphin, Lebanon, and Perry Counties.)													
City of:													
Harrisburg	54,255	3,909		740	3,169	10	63	430	237	785	1,794	590	
Lebanon	25,523	998		102	896	2	11	58	31	128	736	32	
Carlisle	18,981	873		66	807	5	5	27	29	118	660	29	
Total area actually reporting	98.5%	19,414		1,810	17,604	24	179	779	828	2,938	13,160	1,506	
Estimated total	100.0%	19,659		1,830	17,829	24	180	784	842	2,969	13,332	1,528	
Rate per 100,000 inhabitants		3,218.2		299.6	2,918.6	3.9	29.5	128.3	137.8	486.0	2,182.5	250.1	
Hartford, Ct. M.S.A.	**1,047,972**												
(Includes all of Hartford Co., Ct., and part of Litchfield, Middlesex, New London, Tolland, and Windham Counties.)													
City of Hartford	124,223	13,188		2,132	11,056	20	94	1,089	929	2,072	7,036	1,948	
Total area actually reporting	100.0%	44,268		4,403	39,865	42	241	1,919	2,201	8,391	26,566	4,908	
Rate per 100,000 inhabitants		4,224.2		420.1	3,804.0	4.0	23.0	183.1	210.0	800.7	2,535.0	468.3	
Hickory-Morganton-Lenoir, N.C. M.S.A.	**316,701**												
(Includes Alexander, Burke, Caldwell, and Catawba Counties.)													
City of:													
Hickory	30,634	3,287		357	2,930	8	22	110	217	622	2,147	161	
Morganton	17,991	887		44	843	—	1	17	26	156	654	33	
Lenoir	15,169	1,095		110	985	—	4	30	76	247	701	37	
Total area actually reporting	99.6%	12,537		967	11,570	23	76	238	630	3,300	7,637	633	
Estimated total	100.0%	12,616		973	11,643	23	76	240	634	3,315	7,692	636	
Rate per 100,000 inhabitants		3,983.6		307.2	3,676.3	7.3	24.0	75.8	200.2	1,046.7	2,428.8	200.8	
Honolulu, Hi. M.S.A.	**878,044**												
(Includes Honolulu County.)													
Total area actually reporting	100.0%	60,059		2,748	57,311	27	222	1,421	1,078	9,026	41,915	6,370	
Rate per 100,000 inhabitants		6,840.1		313.0	6,527.1	3.1	25.3	161.8	122.8	1,028.0	4,773.7	725.5	
Houston, Tx. M.S.A.	**3,802,180**												
(Includes Chambers, Fort Bend, Harris, Liberty, Montgomery, and Waller Counties.)													
City of Houston	1,772,143	135,329		22,456	112,873	261	1,002	8,276	12,917	25,402	65,080	22,391	
Total area actually reporting	100.0%	219,044		32,659	186,385	373	1,708	10,509	20,069	43,336	111,903	31,146	
Rate per 100,000 inhabitants		5,761.0		859.0	4,902.1	9.8	44.9	276.4	527.8	1,139.8	2,943.1	819.2	
Huntsville, Al. M.S.A.	**320,176**												
(Includes Limestone and Madison Counties.)													
City of Huntsville	162,376	14,330		1,339	12,991	11	71	310	947	2,251	9,516	1,224	
Total area actually reporting	99.7%	17,873		1,730	16,143	23	99	338	1,270	2,977	11,732	1,434	
Estimated total	100.0%	17,918		1,734	16,184	23	99	339	1,273	2,985	11,762	1,437	
Rate per 100,000 inhabitants		5,596.3		541.6	5,054.7	7.2	30.9	105.9	397.6	932.3	3,673.6	448.8	
Indianapolis, In. M.S.A.[6]	**1,484,877**												
(Includes Boone, Hamilton, Hancock, Hendricks, Johnson, Madison, Marion, Morgan, and Shelby Counties.)													
City of Indianapolis[6]		37,917		7,418	30,499	114	424	2,600	4,280	7,797	16,842	5,860	
Total area actually reporting	81.2%	71,421		10,029	61,392	141	662	3,349	5,877	13,152	39,384	8,856	
Estimated total	100.0%	80,184		10,787	69,397	148	716	3,487	6,436	14,593	45,188	9,616	
Rate per 100,000 inhabitants		5,400.0		726.5	4,673.6	10.0	48.2	234.8	433.4	982.8	3,043.2	647.6	
Jackson, Mi. M.S.A.	**154,856**												
(Includes Jackson County.)													
City of Jackson	39,636	3,211		273	2,938	4	59	77	133	414	2,420	104	
Total area actually reporting	98.6%	6,762		708	6,054	11	122	111	464	978	4,740	336	
Estimated total	100.0%	6,862		717	6,145	11	123	113	470	992	4,806	347	
Rate per 100,000 inhabitants		4,431.2		463.0	3,968.2	7.1	79.4	73.0	303.5	640.6	3,103.5	224.1	

See footnotes at end of table.

Table 6. — Index of Crime, Metropolitan Statistical Areas, 1996 — Continued

Metropolitan Statistical Area	Population	Crime Index total	Modified Crime Index total[1]	Violent crime[2]	Property crime[3]	Murder and non-negligent man-slaughter	Forcible rape	Robbery	Aggra-vated assault	Burglary	Larceny-theft	Motor vehicle theft	Arson[1]
Jackson, Ms. M.S.A.	**419,232**												
(Includes Hinds, Madison, and Rankin Counties.)													
City of Jackson	196,619	20,466		2,366	18,100	67	209	1,309	781	4,924	9,744	3,432	
Total area actually reporting	83.3%	25,458		2,694	22,764	80	235	1,384	995	5,846	13,193	3,725	
Estimated total	100.0%	28,237		2,870	25,367	86	253	1,431	1,100	6,467	15,019	3,881	
Rate per 100,000 inhabitants		6,735.4		684.6	6,050.8	20.5	60.3	341.3	262.4	1,542.6	3,582.5	925.7	
Jackson, Tn. M.S.A.	**98,738**												
(Includes Chester and Madison Counties.)													
City of Jackson	55,600	6,256		817	5,439	16	38	239	524	1,147	3,534	758	
Total area actually reporting	100.0%	7,720		964	6,756	19	46	253	646	1,742	4,138	876	
Rate per 100,000 inhabitants		7,818.7		976.3	6,842.4	19.2	46.6	256.2	654.3	1,764.3	4,190.9	887.2	
Jacksonville, N.C. M.S.A.	**152,926**												
(Includes Onslow County.)													
City of Jacksonville	59,144	2,745		326	2,419	5	18	71	232	571	1,734	114	
Total area actually reporting	100.0%	6,027		455	5,572	7	43	114	291	1,645	3,564	363	
Rate per 100,000 inhabitants		3,941.1		297.5	3,643.6	4.6	28.1	74.5	190.3	1,075.7	2,330.5	237.4	
Janesville-Beloit, Wi. M.S.A.	**148,188**												
(Includes Rock County.)													
City of:													
Janesville	57,733	3,791		143	3,648	2	18	20	103	635	2,853	160	
Beloit	37,205	1,995		141	1,854	1	17	73	50	204	1,545	105	
Total area actually reporting	100.0%	6,955		339	6,616	3	45	96	195	1,102	5,193	321	
Rate per 100,000 inhabitants		4,693.4		228.8	4,464.6	2.0	30.4	64.8	131.6	743.6	3,504.3	216.6	
Jersey City, N.J. M.S.A.	**558,251**												
(Includes Hudson County.)													
City of Jersey City	228,424	16,704		3,791	12,913	26	91	1,859	1,815	3,425	5,994	3,494	
Total area actually reporting	100.0%	32,448		5,263	27,185	39	141	2,577	2,506	6,197	14,193	6,795	
Rate per 100,000 inhabitants		5,812.4		942.8	4,869.7	7.0	25.3	461.6	448.9	1,110.1	2,542.4	1,217.2	
Johnson City-Kingsport-Bristol, Tn.-Va. M.S.A.	**462,145**												
(Includes Carter, Hawkins, Sullivan, Unicoi, and Washington Counties, Tn., Bristol City and Scott and Washington Counties, Va.)													
City of:													
Johnson City, Tn.	53,017	3,446		385	3,061	3	36	57	289	463	2,417	181	
Kingsport, Tn.	39,553	1,828		239	1,589	2	23	24	190	364	1,108	117	
Bristol, Tn.	25,654	1,185		104	1,081	—	4	6	94	115	888	78	
Total area actually reporting	95.9%	12,625		1,430	11,195	14	135	115	1,166	2,439	8,001	755	
Estimated total	100.0%	13,282		1,501	11,781	15	140	124	1,222	2,586	8,392	803	
Rate per 100,000 inhabitants		2,874.0		324.8	2,549.2	3.2	30.3	26.8	264.4	559.6	1,815.9	173.8	
Johnstown, Pa. M.S.A.	**239,788**												
(Includes Cambria and Somerset Counties.)													
City of Johnstown	27,326	881		102	779	—	7	26	69	184	551	44	
Total area actually reporting	90.2%	3,395		402	2,993	5	30	36	331	850	1,920	223	
Estimated total	100.0%	4,044		457	3,587	5	33	50	369	933	2,372	282	
Rate per 100,000 inhabitants		1,686.5		190.6	1,495.9	2.1	13.8	20.9	153.9	389.1	989.2	117.6	
Jonesboro, Ar. M.S.A.	**75,086**												
(Includes Craighead County.)													
City of Jonesboro	51,375	2,883		227	2,656	4	22	69	132	699	1,817	140	
Total area actually reporting	100.0%	3,483		255	3,228	4	27	72	152	865	2,185	178	
Rate per 100,000 inhabitants		4,638.7		339.6	4,299.1	5.3	36.0	95.9	202.4	1,152.0	2,910.0	237.1	
Joplin, Mo. M.S.A.	**143,910**												
(Includes Jasper and Newton Counties.)													
City of Joplin	43,548	2,816		169	2,647	2	20	49	98	652	1,821	174	
Total area actually reporting	76.1%	5,057		307	4,750	3	34	59	211	1,076	3,416	258	
Estimated total	100.0%	5,954		370	5,584	4	39	68	259	1,252	4,007	325	
Rate per 100,000 inhabitants		4,137.3		257.1	3,880.2	2.8	27.1	47.3	180.0	870.0	2,784.4	225.8	

See footnotes at end of table.

Table 6. — Index of Crime, Metropolitan Statistical Areas, 1996 — Continued

Metropolitan Statistical Area	Population	Crime Index total	Modified Crime Index total[1]	Violent crime[2]	Property crime[3]	Murder and non-negligent man-slaughter	Forcible rape	Robbery	Aggra-vated assault	Burglary	Larceny–theft	Motor vehicle theft	Arson[1]
Kalamazoo-Battle Creek, Mi. M.S.A.	**447,168**												
(Includes Calhoun, Kalamazoo, and Van Buren Counties.)													
City of:													
Kalamazoo	82,485	6,379		1,141	5,238	8	48	234	851	1,055	3,797	386	
Battle Creek	77,415	5,154		707	4,447	8	43	196	460	982	3,228	237	
Total area actually reporting	81.9%	21,561		2,673	18,888	26	222	531	1,894	3,965	13,806	1,117	
Estimated total	100.0%	24,193		2,902	21,291	27	262	560	2,053	4,474	15,500	1,317	
Rate per 100,000 inhabitants		5,410.3		649.0	4,761.3	6.0	58.6	125.2	459.1	1,000.5	3,466.3	294.5	
Kenosha, WI. M.S.A.	**139,919**												
(Includes Kenosha County.)													
City of Kenosha	86,427	3,352		306	3,046	3	49	104	150	577	2,214	255	
Total area actually reporting	100.0%	5,080		374	4,706	5	62	113	194	856	3,512	338	
Rate per 100,000 inhabitants		3,630.7		267.3	3,363.4	3.6	44.3	80.8	138.7	611.8	2,510.0	241.6	
Killeen-Temple, Tx. M.S.A.	**298,882**												
(Includes Bell and Coryell Counties.)													
City of:													
Killeen	86,237	5,290		479	4,811	2	82	142	253	932	3,616	263	
Temple	54,212	3,625		293	3,332	1	12	80	200	553	2,556	223	
Total area actually reporting	100.0%	13,490		1,191	12,299	6	145	268	772	2,414	9,157	728	
Rate per 100,000 inhabitants		4,513.5		398.5	4,115.0	2.0	48.5	89.7	258.3	807.7	3,063.8	243.6	
Kokomo, In. M.S.A.	**100,878**												
(Includes Howard and Tipton Counties.)													
City of Kokomo	46,739	2,648		190	2,458	3	12	35	140	379	1,977	102	
Total area actually reporting	83.5%	3,209		248	2,961	3	20	37	188	513	2,320	128	
Estimated total	100.0%	3,765		294	3,471	3	23	45	223	598	2,698	175	
Rate per 100,000 inhabitants		3,732.2		291.4	3,440.8	3.0	22.8	44.6	221.1	592.8	2,674.5	173.5	
La Crosse, Wi.-Mn. M.S.A.	**122,041**												
(Includes La Crosse County, Wi., and Houston County, Mn.)													
City of La Crosse, Wi.	51,657	2,747		69	2,678	1	22	16	30	204	2,412	62	
Total area actually reporting	100.0%	4,098		204	3,894	1	30	16	157	310	3,490	94	
Rate per 100,000 inhabitants		3,357.9		167.2	3,190.7	.8	24.6	13.1	128.6	254.0	2,859.7	77.0	
Lafayette, In. M.S.A.	**169,310**												
(Includes Clinton and Tippecanoe Counties.)													
City of Lafayette	46,586	3,215		155	3,060	1	25	32	97	476	2,438	146	
Total area actually reporting	80.6%	6,197		263	5,934	3	47	37	176	737	4,962	235	
Estimated total	100.0%	7,414		362	7,052	3	54	53	252	901	5,818	333	
Rate per 100,000 inhabitants		4,378.9		213.8	4,165.1	1.8	31.9	31.3	148.8	532.2	3,436.3	196.7	
Lafayette, La. M.S.A.	**364,333**												
(Includes Acadia, Lafayette, St. Landry, and St. Martin Parishes.)													
City of Lafayette	103,134	8,483		845	7,638	8	75	247	515	1,375	5,589	674	
Total area actually reporting	99.4%	17,531		2,190	15,341	26	145	361	1,658	3,568	10,817	956	
Estimated total	100.0%	17,677		2,209	15,468	26	146	364	1,673	3,592	10,911	965	
Rate per 100,000 inhabitants		4,851.9		606.3	4,245.6	7.1	40.1	99.9	459.2	985.9	2,994.8	264.9	
Lake Charles, La. M.S.A.	**174,775**												
(Includes Calcasieu Parish.)													
City of Lake Charles	73,027	6,875		822	6,053	16	51	264	491	1,339	3,951	763	
Total area actually reporting	85.4%	14,132		1,549	12,583	21	86	385	1,057	2,755	8,673	1,155	
Estimated total	100.0%	15,908		1,775	14,133	23	93	420	1,239	3,047	9,823	1,263	
Rate per 100,000 inhabitants		9,102.0		1,015.6	8,086.4	13.2	53.2	240.3	708.9	1,743.4	5,620.4	722.6	
Lansing-East Lansing, Mi. M.S.A.	**440,606**												
(Includes Clinton, Eaton, and Ingham Counties.)													
City of:													
Lansing	120,821	9,744		1,649	8,095	10	172	343	1,124	1,607	5,952	536	
East Lansing	50,840	1,985		114	1,871	—	29	28	57	318	1,442	111	
Total area actually reporting	89.9%	20,356		2,321	18,035	12	296	468	1,545	3,349	13,612	1,074	
Estimated total	100.0%	22,403		2,494	19,909	13	310	506	1,665	3,631	14,978	1,300	
Rate per 100,000 inhabitants		5,084.6		566.0	4,518.5	3.0	70.4	114.8	377.9	824.1	3,399.4	295.0	
Laredo, Tx. M.S.A.	**169,720**												
(Includes Webb County.)													
City of Laredo	156,032	11,240		1,040	10,200	11	27	242	760	1,672	7,477	1,051	
Total area actually reporting	100.0%	11,802		1,100	10,702	11	30	249	810	1,855	7,765	1,082	
Rate per 100,000 inhabitants		6,953.8		648.1	6,305.7	6.5	17.7	146.7	477.3	1,093.0	4,575.2	637.5	

See footnotes at end of table.

Table 6. — Index of Crime, Metropolitan Statistical Areas, 1996 — Continued

Metropolitan Statistical Area	Population	Crime Index total	Modified Crime Index total[1]	Violent crime[2]	Property crime[3]	Murder and non-negligent man-slaughter	Forcible rape	Robbery	Aggra-vated assault	Burglary	Larceny–theft	Motor vehicle theft	Arson[1]
Las Vegas, Nv.-Az. M.S.A.	**1,182,509**												
(Includes Clark and Nye Counties, Nv., and Mohave County, Az.)													
City of Las Vegas, Nv.	831,303	56,943		8,409	48,534	161	475	3,650	4,123	11,656	28,952	7,926	
Total area actually reporting	100.0%	79,258		10,959	68,299	209	624	4,322	5,804	16,929	41,205	10,165	
Rate per 100,000 inhabitants		6,702.5		926.8	5,775.8	17.7	52.8	365.5	490.8	1,431.6	3,484.5	859.6	
Lawrence, Ma.-N.H. M.S.A.	**300,775**												
(Includes part of Essex County, Ma., and Rockingham County, N.H.)													
City of Lawrence, Ma.	63,648	5,553		1,247	4,306	2	17	291	937	1,241	1,295	1,770	
Total area actually reporting	86.1%	10,393		1,476	8,917	3	81	327	1,065	1,919	4,457	2,541	
Estimated total	100.0%	11,497		1,523	9,974	3	98	334	1,088	2,091	5,278	2,605	
Rate per 100,000 inhabitants		3,822.5		506.4	3,316.1	1.0	32.6	111.0	361.7	695.2	1,754.8	866.1	
Lawton, Ok. M.S.A.	**119,176**												
(Includes Comanche County.)													
City of Lawton	87,213	7,351		676	6,675	7	59	183	427	1,833	4,439	403	
Total area actually reporting	100.0%	7,966		753	7,213	7	61	192	493	1,988	4,762	463	
Rate per 100,000 inhabitants		6,684.2		631.8	6,052.4	5.9	51.2	161.1	413.7	1,668.1	3,995.8	388.5	
Lewiston-Auburn, Me. M.S.A.	**104,126**												
(Includes part of Androscoggin County.)													
City of:													
Lewiston	37,475	2,618		71	2,547	1	11	34	25	579	1,932	36	
Auburn	23,419	995		18	977	—	3	12	3	203	727	47	
Total area actually reporting	100.0%	4,640		105	4,535	1	18	47	39	1,030	3,366	139	
Rate per 100,000 inhabitants		4,456.1		100.8	4,355.3	1.0	17.3	45.1	37.5	989.2	3,232.6	133.5	
Lima, Oh. M.S.A.	**156,843**												
(Includes Allen and Auglaize Counties.)													
City of Lima	44,656	3,461		506	2,955	5	40	205	256	905	1,907	143	
Total area actually reporting	79.9%	5,690		757	4,933	7	54	235	461	1,296	3,416	221	
Estimated total	100.0%	6,962		830	6,132	7	62	257	504	1,477	4,356	299	
Rate per 100,000 inhabitants		4,438.8		529.2	3,909.6	4.5	39.5	163.9	321.3	941.7	2,777.3	190.6	
Lincoln, Ne. M.S.A.	**229,780**												
(Includes Lancaster County.)													
City of Lincoln	206,704	14,349		1,215	13,134	3	83	142	987	1,877	10,742	515	
Total area actually reporting	100.0%	15,568		1,234	14,334	4	87	145	998	2,029	11,764	541	
Rate per 100,000 inhabitants		6,775.2		537.0	6,238.1	1.7	37.9	63.1	434.3	883.0	5,119.7	235.4	
Little Rock-North Little Rock, Ar. M.S.A.	**550,543**												
(Includes Faulkner, Lonoke, Pulaski, and Saline Counties.)													
City of:													
Little Rock	182,799	21,016		2,757	18,259	29	166	837	1,725	3,382	13,253	1,624	
North Little Rock	63,642	6,223		715	5,508	15	99	293	308	1,085	3,903	520	
Total area actually reporting	100.0%	39,955		4,516	35,439	58	385	1,288	2,785	6,895	25,649	2,895	
Rate per 100,000 inhabitants		7,257.4		820.3	6,437.1	10.5	69.9	234.0	505.9	1,252.4	4,658.9	525.8	
Longview-Marshall, Tx. M.S.A.	**212,123**												
(Includes Gregg, Harrison, and Upshur Counties.)													
City of:													
Longview	76,254	6,119		521	5,598	8	69	176	268	994	4,020	584	
Marshall	24,275	2,190		237	1,953	6	24	56	151	404	1,346	203	
Total area actually reporting	100.0%	12,194		1,104	11,090	23	120	272	689	2,330	7,740	1,020	
Rate per 100,000 inhabitants		5,748.6		520.5	5,228.1	10.8	56.6	128.2	324.8	1,098.4	3,648.8	480.9	
Los Angeles-Long Beach, Ca. M.S.A.	**9,280,355**												
(Includes Los Angeles County.)													
City of:													
Los Angeles	3,498,139	235,260		62,840	172,420	711	1,463	25,189	35,477	35,865	95,069	41,486	
Long Beach	440,023	26,308		5,069	21,239	95	158	2,431	2,385	5,003	11,671	4,565	
Total area actually reporting	100.0%	505,071		118,600	386,471	1,401	3,034	46,172	67,993	87,318	208,611	90,542	
Rate per 100,000 inhabitants		5,442.4		1,278.0	4,164.4	15.1	32.7	497.5	732.7	940.9	2,247.9	975.6	

See footnotes at end of table.

Table 6. — Index of Crime, Metropolitan Statistical Areas, 1996 — Continued

Metropolitan Statistical Area	Population	Crime Index total	Modified Crime Index total[1]	Violent crime[2]	Property crime[3]	Murder and non-negligent man-slaughter	Forcible rape	Robbery	Aggra-vated assault	Burglary	Larceny-theft	Motor vehicle theft	Arson[1]
Lowell, Ma.-N.H. M.S.A.	**281,080**												
(Includes part of Middlesex County, Ma., and Hillsborough County, N.H.)													
City of Lowell, Ma.	96,863	4,724		1,018	3,706	5	43	143	827	816	1,920	970	
Total area actually reporting	92.9%	8,271		1,355	6,916	6	61	173	1,115	1,385	4,036	1,495	
Estimated total	100.0%	8,800		1,400	7,400	6	67	179	1,148	1,474	4,385	1,541	
Rate per 100,000 inhabitants		3,130.8		498.1	2,632.7	2.1	23.8	63.7	408.4	524.4	1,560.1	548.2	
Lubbock, Tx. M.S.A.	**239,119**												
(Includes Lubbock County.)													
City of Lubbock	202,403	12,948		2,066	10,882	15	126	276	1,649	2,456	7,472	954	
Total area actually reporting	100.0%	14,735		2,216	12,519	15	140	288	1,773	2,762	8,732	1,025	
Rate per 100,000 inhabitants		6,162.2		926.7	5,235.5	6.3	58.5	120.4	741.5	1,155.1	3,651.7	428.7	
Lynchburg, Va. M.S.A.	**206,695**												
(Includes Lynchburg and Bedford Cities and Amherst, Bedford, and Campbell Counties.)													
City of Lynchburg	67,738	3,401		471	2,930	6	24	102	339	509	2,233	188	
Total area actually reporting	100.0%	6,171		743	5,428	12	42	130	559	966	4,102	360	
Rate per 100,000 inhabitants		2,985.6		359.5	2,626.1	5.8	20.3	62.9	270.4	467.4	1,984.6	174.2	
Macon, Ga. M.S.A.	**320,386**												
(Includes Bibb, Houston, Jones, Peach, and Twiggs Counties.)													
City of Macon	113,802	14,011		924	13,087	18	77	382	447	2,452	9,195	1,440	
Total area actually reporting	99.9%	22,832		1,565	21,267	25	131	515	894	4,062	15,346	1,859	
Estimated total	100.0%	22,849		1,566	21,283	25	131	515	895	4,064	15,358	1,861	
Rate per 100,000 inhabitants		7,131.7		488.8	6,642.9	7.8	40.9	160.7	279.4	1,268.5	4,793.6	580.9	
Madison, Wi. M.S.A.	**389,020**												
(Includes Dane County.)													
City of Madison	197,572	9,096		772	8,324	1	75	299	397	1,389	6,294	641	
Total area actually reporting	100.0%	15,922		1,145	14,777	2	103	328	712	2,223	11,686	868	
Rate per 100,000 inhabitants		4,092.8		294.3	3,798.5	.5	26.5	84.3	183.0	571.4	3,004.0	223.1	
Manchester, N.H. M.S.A.	**170,019**												
(Includes part of Hillsborough, Merrimack, and Rockingham Counties.)													
City of Manchester	99,036	5,129		238	4,891	1	55	137	45	837	3,629	425	
Total area actually reporting	85.0%	6,174		267	5,907	2	56	144	65	1,015	4,413	479	
Estimated total	100.0%	6,846		295	6,551	2	66	148	79	1,120	4,913	518	
Rate per 100,00 inhabitants		4,026.6		173.5	3,853.1	1.2	38.8	87.0	46.5	658.7	2,889.7	304.7	
Mansfield, Oh. M.S.A.	**176,681**												
(Includes Crawford and Richland Counties.)													
City of Mansfield	53,531	5,017		1,141	3,876	1	57	119	964	970	2,706	200	
Total area actually reporting	93.3%	8,562		1,259	7,303	4	66	154	1,035	1,711	5,310	282	
Estimated total	100.0%	9,039		1,286	7,753	4	69	162	1,051	1,779	5,663	311	
Rate per 100,000 inhabitants		5,116.0		727.9	4,388.1	2.3	39.1	91.7	594.9	1,006.9	3,205.2	176.0	
McAllen-Edinburg-Mission, Tx. M.S.A.	**479,830**												
(Includes Hidalgo County.)													
City of:													
McAllen	99,188	10,697		546	10,151	5	23	148	370	1,475	7,730	946	
Edinburg	37,967	3,107		234	2,873	—	21	42	171	443	2,214	216	
Mission	40,005	2,474		65	2,409	2	9	17	37	619	1,540	250	
Total area actually reporting	100.0%	31,461		2,512	28,949	36	151	519	1,806	7,334	18,825	2,790	
Rate per 100,000 inhabitants		6,556.7		523.5	6,033.2	7.5	31.5	108.2	376.4	1,528.5	3,923.3	581.5	
Medford-Ashland, Or. M.S.A.	**168,566**												
(Includes Jackson County.)													
City of:													
Medford	54,622	4,604		251	4,353	5	16	33	197	607	3,546	200	
Ashland	17,599	885		16	869	3	6	5	2	107	727	35	
Total area actually reporting	100.0%	8,922		532	8,390	12	53	63	404	1,341	6,642	407	
Rate per 100,000 inhabitants		5,292.9		315.6	4,977.3	7.1	31.4	37.4	239.7	795.5	3,940.3	241.4	

See footnotes at end of table.

Table 6. — Index of Crime, Metropolitan Statistical Areas, 1996 — Continued

Metropolitan Statistical Area	Population	Crime Index total	Modified Crime Index total[1]	Violent crime[2]	Property crime[3]	Murder and non-negligent man-slaughter	Forcible rape	Robbery	Aggra-vated assault	Burglary	Larceny-theft	Motor vehicle theft	Arson[1]
Memphis, Tn.-Ar.-Ms. M.S.A.	**1,084,720**												
(Includes Fayette, Shelby, and Tipton Counties, Tn., Crittenden County, Ar., and DeSoto County, Ms.)													
City of Memphis, Tn.	631,626	70,281		12,535	57,746	161	789	5,970	5,615	16,634	26,828	14,284	
Total area actually reporting	76.5%	79,495		13,609	65,886	178	838	6,297	6,296	18,576	32,205	15,105	
Estimated total	100.0%	85,285		14,278	71,007	193	899	6,358	6,828	20,293	35,187	15,527	
Rate per 100,000 inhabitants		7,862.4		1,316.3	6,546.1	17.8	82.9	586.1	629.5	1,870.8	3,243.9	1,431.4	
Merced, Ca. M.S.A.	**199,641**												
(Includes Merced County.)													
City of Merced	61,205	4,923		563	4,360	3	25	131	404	889	3,035	436	
Total area actually reporting	100.0%	10,821		1,269	9,552	8	74	208	979	2,922	5,582	1,048	
Rate per 100,000 inhabitants		5,420.2		635.6	4,784.6	4.0	37.1	104.2	490.4	1,463.6	2,796.0	524.9	
Middlesex-Somerset-Hunterdon, N.J. M.S.A.	**1,080,068**												
(Includes Hunterdon, Middlesex, and Somerset Counties.)													
Total area actually reporting	100.0%	32,264		2,474	29,790	10	103	1,007	1,354	5,771	20,898	3,121	
Rate per 100,000 inhabitants		2,987.2		229.1	2,758.2	.9	9.5	93.2	125.4	534.3	1,934.9	289.0	
Milwaukee-Waukesha, Wi. M.S.A.	**1,468,452**												
(Includes Milwaukee, Ozaukee, Washington, and Waukesha Counties.)													
City of:													
Milwaukee	627,139	49,623		5,974	43,649	130	281	3,353	2,210	7,622	25,948	10,079	
Waukesha	61,060	1,902		104	1,798	—	10	30	64	282	1,400	116	
Total area actually reporting	100.0%	76,460		6,970	69,490	138	362	3,704	2,766	10,808	46,893	11,789	
Rate per 100,000 inhabitants		5,206.8		474.6	4,732.2	9.4	24.7	252.2	188.4	736.0	3,193.4	802.8	
Minneapolis-St. Paul, Mn.-Wi. M.S.A.	**2,743,403**												
(Includes Anoka, Carver, Chicago, Dakota, Hennepin, Isanti, Ramsey, Scott, Sherburne, Washington, and Wright Counties, Mn., and Pierce and St. Croix Counties, Wi.)													
City of:													
Minneapolis, Mn.	361,595	40,826		6,808	34,018	83	516	3,242	2,967	7,678	20,690	5,650	
St. Paul, Mn.	267,292	20,704		2,437	18,267	26	234	875	1,302	4,127	11,504	2,636	
Total area actually reporting	100.0%	146,666		12,854	133,812	123	1,448	5,036	6,247	23,670	96,198	13,944	
Rate per 100,000 inhabitants		5,346.1		468.5	4,877.6	4.5	52.8	183.6	227.7	862.8	3,506.5	508.3	
Mobile, Al. M.S.A.	**518,683**												
(Includes Baldwin and Mobile Counties.)													
City of Mobile	207,106	19,512		2,185	17,327	51	119	1,283	732	4,404	10,990	1,933	
Total area actually reporting	100.0%	32,217		3,864	28,353	80	236	1,676	1,872	7,448	18,098	2,807	
Rate per 100,000 inhabitants		6,211.3		745.0	5,466.3	15.4	45.5	323.1	360.9	1,435.9	3,489.2	541.2	
Modesto, Ca. M.S.A.	**412,542**												
(Includes Stanislaus County.)													
City of Modesto	178,865	12,840		1,267	11,573	12	80	421	754	2,701	7,100	1,772	
Total area actually reporting	100.0%	27,662		3,661	24,001	28	179	711	2,743	6,266	14,365	3,370	
Rate per 100,000 inhabitants		6,705.3		887.4	5,817.8	6.8	43.4	172.3	664.9	1,518.9	3,482.1	816.9	
Monmouth-Ocean, N.J. M.S.A.	**1,045,938**												
(Includes Monmouth and Ocean Counties.)													
Total area actually reporting	100.0%	34,315		2,537	31,778	15	221	743	1,558	6,012	24,004	1,762	
Rate per 100,000 inhabitants		3,280.8		242.6	3,038.2	1.4	21.1	71.0	149.0	574.8	2,295.0	168.5	
Monroe, La. M.S.A.	**147,662**												
(Includes Ouachita Parish.)													
City of Monroe	57,524	8,228		1,217	7,011	6	54	177	980	1,454	5,060	497	
Total area actually reporting	99.1%	13,321		1,521	11,800	9	74	218	1,220	2,475	8,603	722	
Estimated total	100.0%	13,410		1,532	11,878	9	74	220	1,229	2,490	8,661	727	
Rate per 100,000 inhabitants		9,081.6		1,037.5	8,044.0	6.1	50.1	149.0	832.3	1,686.3	5,865.4	492.3	
Montgomery, Al. M.S.A.	**319,432**												
(Includes Autauga, Elmore, and Montgomery Counties.)													
City of Montgomery	197,972	13,202		1,589	11,613	31	80	627	851	3,376	7,111	1,126	
Total area actually reporting	100.0%	17,653		2,071	15,582	46	134	729	1,162	4,373	9,839	1,370	
Rate per 100,000 inhabitants		5,526.4		648.3	4,878.0	14.4	41.9	228.2	363.8	1,369.0	3,080.2	428.9	

See footnotes at end of table.

Table 6. — Index of Crime, Metropolitan Statistical Areas, 1996 — Continued

Metropolitan Statistical Area	Population	Crime Index total	Modified Crime Index total[1]	Violent crime[2]	Property crime[3]	Murder and non-negligent man-slaughter	Forcible rape	Robbery	Aggra-vated assault	Burglary	Larceny-theft	Motor vehicle theft	Arson[1]
Muncie, In. M.S.A.	**121,088**												
(Includes Delaware County.)													
City of Muncie	72,511	3,856		595	3,261	9	25	168	393	755	2,295	211	
Total area actually reporting	100.0%	5,139		630	4,509	12	32	172	414	991	3,269	249	
Rate per 100,000 inhabitants		4,244.0		520.3	3,723.7	9.9	26.4	142.0	341.9	818.4	2,699.7	205.6	
Myrtle Beach, S.C. M.S.A.	**154,331**												
(Includes Horry County.)													
City of Myrtle Beach	28,314	5,062		499	4,563	2	24	163	310	1,071	3,185	307	
Total area actually reporting	100.0%	16,283		1,887	14,396	13	85	364	1,425	3,549	9,701	1,146	
Rate per 100,000 inhabitants		10,550.7		1,222.7	9,328.0	8.4	55.1	235.9	923.3	2,299.6	6,285.8	742.6	
Nashua, N.H. M.S.A.	**163,947**												
(Includes part of Hillsborough County.)													
City of Nashua	81,381	2,836		89	2,747	2	24	23	40	365	2,171	211	
Total area actually reporting	98.6%	4,487		164	4,323	3	48	33	80	596	3,464	263	
Estimated total	100.0%	4,549		166	4,383	3	49	33	81	606	3,510	267	
Rate per 100,000 inhabitants		2,774.7		101.3	2,673.4	1.8	29.9	20.1	49.4	369.6	2,140.9	162.9	
Nashville, Tn. M.S.A.	**1,099,939**												
(Includes Cheatham, Davidson, Dickson, Robertson, Rutherford, Sumner, Williamson, and Wilson Counties.)													
City of Nashville	530,059	59,467		10,021	49,446	89	487	2,910	6,535	8,025	33,195	8,226	
Total area actually reporting	77.2%	74,629		11,681	62,948	101	585	3,094	7,901	10,814	43,067	9,067	
Estimated total	100.0%	83,528		12,643	70,885	114	646	3,227	8,656	12,776	48,392	9,717	
Rate per 100,000 inhabitants		7,593.9		1,149.4	6,444.4	10.4	58.7	293.4	787.0	1,161.5	4,399.5	883.4	
Nassau-Suffolk, N.Y. M.S.A.	**2,626,078**												
(Includes Nassau and Suffolk Counties.)													
Total area actually reporting	99.9%	76,072		5,590	70,482	60	150	2,274	3,106	11,376	50,656	8,450	
Estimated total	100.0%	76,116		5,593	70,523	60	150	2,275	3,108	11,383	50,687	8,453	
Rate per 100,000 inhabitants		2,898.5		213.0	2,685.5	2.3	5.7	86.6	118.4	433.5	1,930.1	321.9	
Newark, N.J. M.S.A.	**1,954,570**												
(Includes Essex, Morris, Sussex, Union, and Warren Counties.)													
City of Newark	261,909	34,437		8,761	25,676	92	179	4,219	4,271	5,991	11,693	7,992	
Total area actually reporting	100.0%	101,956		16,995	84,961	160	591	8,395	7,849	18,606	46,982	19,373	
Rate per 100,000 inhabitants		5,216.3		869.5	4,346.8	8.2	30.2	429.5	401.6	951.9	2,403.7	991.2	
New Bedford, Ma. M.S.A.	**175,565**												
(Includes part of Bristol and Plymouth Counties.)													
City of New Bedford	95,420	4,567		1,006	3,561	2	69	214	721	1,143	1,602	816	
Total area actually reporting	97.6%	7,537		1,469	6,068	4	74	242	1,149	1,873	3,175	1,020	
Estimated total	100.0%	7,649		1,483	6,166	4	75	244	1,160	1,893	3,240	1,033	
Rate per 100,000 inhabitants		4,356.8		844.7	3,512.1	2.3	42.7	139.0	660.7	1,078.2	1,845.5	588.4	
Newburgh, N.Y.-Pa. M.S.A.	**356,256**												
(Includes Orange County, N.Y., and Pike County, Pa.)													
City of Newburgh, N.Y.	25,727	2,051		367	1,684	7	20	138	202	565	965	154	
Total area actually reporting	97.7%	10,812		1,223	9,589	18	62	247	896	2,101	6,938	550	
Estimated total	100.0%	11,070		1,245	9,825	18	63	254	910	2,140	7,115	570	
Rate per 100,000 inhabitants		3,107.3		349.5	2,757.8	5.1	17.7	71.3	255.4	600.7	1,997.2	160.0	
New Haven-Meriden, Ct. M.S.A.	**561,102**												
(Includes part of Middlesex and New Haven Counties.)													
City of:													
New Haven	119,566	15,036		2,616	12,420	22	120	1,207	1,267	2,936	7,139	2,345	
Meriden	56,910	3,117		152	2,965	2	1	66	83	883	1,872	210	
Total area actually reporting	100.0%	31,613		3,356	28,257	31	157	1,529	1,639	6,188	18,022	4,047	
Rate per 100,000 inhabitants		5,634.1		598.1	5,036.0	5.5	28.0	272.5	292.1	1,102.8	3,211.9	721.3	
New London-Norwich, Ct.-R.I. M.S.A.	**302,242**												
(Includes part of Middlesex, New London, and Windham Counties, Ct., and Washington County, R.I.)													
City of:													
New London, Ct.	22,784	1,133		126	1,007	—	5	38	83	164	733	110	
Norwich, Ct.	35,492	1,399		169	1,230	3	25	44	97	328	792	110	
Total area actually reporting	100.0%	8,265		755	7,510	6	105	147	497	1,686	5,276	548	
Rate per 100,000 inhabitants		2,734.6		249.8	2,484.8	2.0	34.7	48.6	164.4	557.8	1,745.6	181.3	

See footnotes at end of table.

Table 6. — Index of Crime, Metropolitan Statistical Areas, 1996 — Continued

Metropolitan Statistical Area	Population	Crime Index total	Modified Crime Index total[1]	Violent crime[2]	Property crime[3]	Murder and non-negligent man-slaughter	Forcible rape	Robbery	Aggra-vated assault	Burglary	Larceny-theft	Motor vehicle theft	Arson[1]
New Orleans, La. M.S.A.	**1,319,922**												
(Includes Jefferson, Orleans, Plaquemines, St. Bernard, St. Charles, St. James, St. John the Baptist, and St. Tammany Parishes.)													
City of New Orleans	488,300	53,919		11,021	42,898	351	390	5,700	4,580	9,954	22,774	10,170	
Total area actually reporting	94.5%	105,155		17,086	88,069	416	637	7,394	8,639	18,232	54,524	15,313	
Estimated total	100.0%	109,127		17,502	91,625	421	659	7,489	8,933	18,992	57,010	15,623	
Rate per 100,000 inhabitants		8,267.7		1,326.0	6,941.7	31.9	49.9	567.4	676.8	1,438.9	4,319.2	1,183.6	
New York, N.Y. M.S.A.	**8,618,741**												
(Includes Bronx, Kings, New York, Putnam, Queens, Richmond, Rockland, and Westchester Counties, N.Y.)													
City of New York	7,339,594	382,555		98,659	283,896	983	2,332	49,670	45,674	61,270	162,246	60,380	
Total area actually reporting	99.9%	421,750		102,702	319,048	1,030	2,466	51,443	47,763	67,401	186,822	64,825	
Estimated total	100.0%	422,024		102,726	319,298	1,030	2,467	51,451	47,778	67,443	187,010	64,845	
Rate per 100,000 inhabitants		4,896.6		1,191.9	3,704.7	12.0	28.6	597.0	554.4	782.5	2,169.8	752.4	
Norfolk-Virginia Beach-Newport News, Va.-N.C. M.S.A.	**1,559,640**												
(Includes Gloucester, Isle of Wight, James City, Mathews, and York Counties; Chesapeake, Hampton, Newport News, Poquoson, Portsmouth, Suffolk, Virginia Beach, and Williamsburg Cities, Va.; and Currituck County, N.C.)													
City of:													
Norfolk, Va.	245,956	18,854		2,332	16,522	61	142	1,079	1,050	2,766	12,053	1,703	
Virginia Beach, Va.	439,851	20,819		1,075	19,744	20	127	455	473	3,063	15,688	993	
Newport News, Va.	182,487	9,829		1,176	8,653	27	110	363	676	1,224	6,850	579	
Total area actually reporting	100.0%	83,257		7,910	75,347	164	612	3,225	3,909	12,501	57,149	5,697	
Rate per 100,000 inhabitants		5,338.2		507.2	4,831.1	10.5	39.2	206.8	250.6	801.5	3,664.2	365.3	
Oakland, Ca. M.S.A.	**2,213,427**												
(Includes Alameda and Contra Costa Counties.)													
City of Oakland	372,145	39,174		8,168	31,006	93	322	3,622	4,131	6,058	19,878	5,070	
Total area actually reporting	100.0%	138,346		19,283	119,063	213	818	7,679	10,573	22,633	80,176	16,254	
Rate per 100,000 inhabitants		6,250.3		871.2	5,379.1	9.6	37.0	346.9	477.7	1,022.5	3,622.3	734.3	
Odessa-Midland, Tx. M.S.A.	**246,977**												
(Includes Ector and Midland Counties.)													
City of:													
Odessa	98,630	6,748		1,105	5,643	14	35	128	928	1,198	4,136	309	
Midland	100,087	4,966		377	4,589	4	58	80	235	1,030	3,273	286	
Total area actually reporting	100.0%	13,738		1,590	12,148	19	122	227	1,222	2,671	8,788	689	
Rate per 100,000 inhabitants		5,562.5		643.8	4,918.7	7.7	49.4	91.9	494.8	1,081.5	3,558.2	279.0	
Oklahoma City, Ok. M.S.A.	**1,021,052**												
(Includes Canadian, Cleveland, Logan, McClain, Oklahoma, and Pottawatomie Counties.)													
City of Oklahoma City	469,632	57,100		5,308	51,792	67	477	1,478	3,286	10,690	35,957	5,145	
Total area actually reporting	100.0%	84,260		7,227	77,033	87	686	1,863	4,591	16,657	53,369	7,007	
Rate per 100,000 inhabitants		8,252.3		707.8	7,544.5	8.5	67.2	182.5	449.6	1,631.4	5,226.9	686.3	
Olympia, Wa. M.S.A.	**193,891**												
(Includes Thurston County.)													
City of Olympia	41,136	3,041		161	2,880	1	29	45	86	472	2,222	186	
Total area actually reporting	99.7%	8,649		494	8,155	8	103	102	281	1,942	5,679	534	
Estimated total	100.0%	8,690		496	8,194	8	103	103	282	1,948	5,708	538	
Rate per 100,000 inhabitants		4,481.9		255.8	4,226.1	4.1	53.1	53.1	145.4	1,004.7	2,943.9	277.5	
Omaha, Ne.-Ia. M.S.A.	**673,237**												
(Includes Cass, Douglas, Sarpy, and Washington Counties, Ne., and Pottawatomie County, Ia.)													
City of Omaha, Ne.	350,607	26,939		4,742	22,197	27	207	782	3,726	3,552	14,999	3,646	
Total area actually reporting	96.2%	33,398		5,026	28,372	31	233	827	3,935	4,505	19,804	4,063	
Estimated total	100.0%	33,952		5,074	28,878	32	236	829	3,977	4,662	20,117	4,099	
Rate per 100,000 inhabitants		5,043.1		753.7	4,289.4	4.8	35.1	123.1	590.7	692.5	2,988.1	608.8	

See footnotes at end of table.

Table 6. — Index of Crime, Metropolitan Statistical Areas, 1996 — Continued

Metropolitan Statistical Area	Population	Crime Index total	Modified Crime Index total[1]	Violent crime[2]	Property crime[3]	Murder and non-negligent man-slaughter	Forcible rape	Robbery	Aggra-vated assault	Burglary	Larceny–theft	Motor vehicle theft	Arson[1]
Orange County, Ca. M.S.A.	**2,579,317**												
(Includes Orange County.)													
Total area actually reporting	100.0%	102,748		12,002	90,746	111	492	4,494	6,905	19,261	56,976	14,509	
Rate per 100,000 inhabitants		3,983.5		465.3	3,518.2	4.3	19.1	174.2	267.7	746.7	2,209.0	562.5	
Philadelphia, Pa.-N.J. M.S.A.	**4,966,719**												
(Includes Bucks, Chester, Delaware, Montgomery, and Philadelphia Counties, Pa., and Burlington, Camden, Gloucester, and Salem Counties, N.J.)													
City of Philadelphia, Pa.	1,528,403	105,766		23,367	82,399	414	704	15,485	6,764	16,204	43,064	23,131	
Total area actually reporting	98.2%	227,581		36,211	191,370	505	1,416	19,902	14,388	36,048	117,834	37,488	
Estimated total	100.0%	229,998		36,418	193,580	506	1,428	19,955	14,529	36,357	119,516	37,707	
Rate per 100,000 inhabitants		4,630.8		733.2	3,897.5	10.2	28.8	401.8	292.5	732.0	2,406.3	759.2	
Phoenix-Mesa, Az. M.S.A.	**2,687,593**												
(Includes Maricopa and Pinal Counties.)													
City of:													
Phoenix	1,139,793	108,749		10,529	98,220	186	460	3,757	6,126	19,559	60,565	18,096	
Mesa	340,818	25,735		2,459	23,276	18	110	506	1,825	3,883	15,582	3,811	
Total area actually reporting	98.9%	205,541		17,808	187,733	266	831	5,430	11,281	37,335	120,092	30,306	
Estimated total	100.0%	207,756		17,954	189,802	267	838	5,467	11,382	37,759	121,491	30,552	
Rate per 100,000 inhabitants		7,730.2		668.0	7,062.2	9.9	31.2	203.4	423.5	1,404.9	4,520.4	1,136.8	
Pine Bluff, Ar. M.S.A.	**85,983**												
(Includes Jefferson County.)													
City of Pine Bluff	59,317	6,405		1,563	4,842	18	84	346	1,115	1,713	2,303	826	
Total area actually reporting	100.0%	7,155		1,661	5,494	20	92	356	1,193	1,952	2,646	896	
Rate per 100,000 inhabitants		8,321.4		1,931.8	6,389.6	23.3	107.0	414.0	1,387.5	2,270.2	3,077.4	1,042.1	
Pittsburgh, Pa. M.S.A.	**2,409,583**												
(Includes Allegheny, Beaver, Bulter, Fayette, Washington, and Westmoreland Counties.)													
City of Pittsburgh	354,308	18,764		2,848	15,916	47	206	1,565	1,030	3,049	10,057	2,810	
Total area actually reporting	94.3%	60,418		6,980	53,438	81	534	2,531	3,834	10,225	36,421	6,792	
Estimated total	100.0%	64,218		7,306	56,912	83	554	2,614	4,055	10,710	39,065	7,137	
Rate per 100,000 inhabitants		2,665.1		303.2	2,361.9	3.4	23.0	108.5	168.3	444.5	1,621.2	296.2	
Pittsfield, Ma. M.S.A.	**97,317**												
(Includes part of Berkshire County.)													
City of Pittsfield	46,828	1,488		134	1,354	—	3	29	102	400	869	85	
Total area actually reporting	90.0%	2,073		216	1,857	—	4	32	180	507	1,243	107	
Estimated total	100.0%	2,331		248	2,083	—	6	36	206	554	1,393	136	
Rate per 100,000 inhabitants		2,395.3		254.8	2,140.4	—	6.2	37.0	211.7	569.3	1,431.4	139.7	
Pocatello, Id. M.S.A.	**74,437**												
(Includes Bannock County.)													
City of Pocatello	52,087	2,295		177	2,118	—	14	23	140	374	1,642	102	
Total area actually reporting	100.0%	3,208		218	2,990	2	17	27	172	525	2,323	142	
Rate per 100,000 inhabitants		4,309.7		292.9	4,016.8	2.7	22.8	36.3	231.1	705.3	3,120.8	190.8	
Portland, Me. M.S.A.	**237,494**												
(Includes part of Cumberland and York Counties.)													
City of Portland	61,968	4,691		457	4,234	1	63	103	290	989	3,014	231	
Total area actually reporting	100.0%	10,546		635	9,911	2	97	145	391	2,169	7,288	454	
Rate per 100,000 inhabitants		4,440.5		267.4	4,173.2	.8	40.8	61.1	164.6	913.3	3,068.7	191.2	
Portland-Vancouver, Or.-Wa. M.S.A.	**1,742,641**												
(Includes Clackamas, Columbia, Multnomah, Washington, and Yamhill Counties, Or., and Clark County, Wa.)													
City of:													
Portland, Or.	467,906	50,306		7,835	42,471	51	402	2,057	5,325	7,142	28,823	6,506	
Vancouver, Wa.	53,689	4,988		571	4,417	3	73	126	369	916	2,961	540	
Total area actually reporting	97.4%	104,635		11,110	93,525	74	816	3,006	7,214	16,397	65,219	11,909	
Estimated total	100.0%	107,255		11,232	96,023	75	831	3,045	7,281	16,787	67,110	12,126	
Rate per 100,000 inhabitants		6,154.7		644.5	5,510.2	4.3	47.7	174.7	417.8	963.3	3,851.1	695.8	

See footnotes at end of table.

Table 6. — Index of Crime, Metropolitan Statistical Areas, 1996 — Continued

Metropolitan Statistical Area	Population	Crime Index total	Modified Crime Index total[1]	Violent crime[2]	Property crime[3]	Murder and non-negligent man-slaughter	Forcible rape	Robbery	Aggra-vated assault	Burglary	Larceny-theft	Motor vehicle theft	Arson[1]
Portsmouth-Rochester, N.H.-Me. M.S.A.	**278,260**												
(Includes part of York County, Me. and Rockingham and Strafford Counties, N.H.)													
City of:													
Portsmouth, N.H.	20,024	904		54	850	1	9	18	26	88	700	62	
Rochester, N.H.	27,616	915		28	887	3	5	5	15	108	734	45	
Total area actually reporting	94.2%	6,921		272	6,649	6	67	53	146	1,005	5,337	307	
Estimated total	100.0%	7,347		291	7,056	6	74	56	155	1,071	5,653	332	
Rate per 100,000 inhabitants		2,640.3		104.6	2,535.8	2.2	26.6	20.1	55.7	384.9	2,031.6	119.3	
Providence-Fall River-Warwick, R.I.-Ma. M.S.A.	**951,344**												
(Includes part of Bristol, Kent, Newport, Providence, and Washington Counties, R.I., and part of Bristol County, Ma.)													
City of:													
Providence, R.I.	149,805	13,106		1,033	12,073	16	77	445	495	2,934	6,720	2,419	
Fall River, Ma.	90,179	4,440		636	3,804	3	29	93	511	913	2,240	651	
Warwick, R.I.	85,711	3,425		245	3,180	1	19	29	196	461	2,397	322	
Total area actually reporting	100.0%	38,187		3,366	34,821	25	264	797	2,280	7,712	22,423	4,686	
Rate per 100,000 inhabitants		4,014.0		353.8	3,660.2	2.6	27.8	83.8	239.7	810.6	2,357.0	492.6	
Provo-Orem, Ut. M.S.A.	**305,042**												
(Includes Utah County.)													
City of:													
Provo	92,787	3,507		166	3,341	1	45	20	100	533	2,604	204	
Orem	77,990	4,144		78	4,066	1	17	16	44	426	3,510	130	
Total area actually reporting	100.0%	13,749		474	13,275	3	103	51	317	1,870	10,785	620	
Rate per 100,000 inhabitants		4,507.2		155.4	4,351.9	1.0	33.8	16.7	103.9	613.0	3,535.6	203.3	
Pueblo, Co. M.S.A.	**133,494**												
(Includes Pueblo County.)													
City of Pueblo	105,059	7,371		1,386	5,985	12	74	196	1,104	1,348	4,305	332	
Total area actually reporting	100.0%	8,342		1,415	6,927	13	79	199	1,124	1,589	4,971	367	
Rate per 100,000 inhabitants		6,249.0		1,060.0	5,189.0	9.7	59.2	149.1	842.0	1,190.3	3,723.8	274.9	
Racine, Wi. M.S.A.	**184,485**												
(Includes Racine County.)													
City of Racine	87,334	6,228		657	5,571	12	17	316	312	1,167	3,744	660	
Total area actually reporting	100.0%	8,913		737	8,176	12	27	348	350	1,597	5,771	808	
Rate per 100,000 inhabitants		4,831.3		399.5	4,431.8	6.5	14.6	188.6	189.7	865.7	3,128.2	438.0	
Raleigh-Durham-Chapel Hill, N.C. M.S.A.	**999,006**												
(Includes Chatham, Durham, Franklin, Johnston, Orange, and Wake Counties.)													
City of:													
Raleigh	245,176	17,080		2,109	14,971	25	90	732	1,262	3,139	10,456	1,376	
Durham	148,571	16,838		1,689	15,149	41	84	810	754	4,226	9,400	1,523	
Chapel Hill	48,281	2,705		220	2,485	1	9	61	149	448	1,937	100	
Total area actually reporting	99.3%	60,202		5,664	54,538	99	270	1,999	3,296	12,992	37,212	4,334	
Estimated total	100.0%	60,704		5,703	55,001	99	272	2,010	3,322	13,085	37,560	4,356	
Rate per 100,000 inhabitants		6,076.4		570.9	5,505.6	9.9	27.2	201.2	332.5	1,309.8	3,759.7	436.0	
Rapid City, S.D. M.S.A.	**87,902**												
(Includes Pennington County.)													
City of Rapid City	58,487	3,824		212	3,612	1	35	43	133	557	2,947	108	
Total area actually reporting	100.0%	4,834		295	4,539	1	71	44	179	796	3,608	135	
Rate per 100,000 inhabitants		5,499.3		335.6	5,163.7	1.1	80.8	50.1	203.6	905.6	4,104.6	153.6	
Reading, Pa. M.S.A.	**344,751**												
(Includes Berks County.)													
City of Reading	78,270	8,139		971	7,168	11	36	491	433	2,038	4,530	600	
Total area actually reporting	97.3%	14,042		1,350	12,692	15	64	555	716	2,971	8,758	963	
Estimated total	100.0%	14,296		1,372	12,924	15	65	561	731	3,003	8,935	986	
Rate per 100,000 inhabitants		4,146.8		398.0	3,748.8	4.4	18.9	162.7	212.0	871.1	2,591.7	286.0	
Redding, Ca. M.S.A.	**162,294**												
(Includes Shasta County.)													
City of Redding	73,942	4,453		520	3,933	5	57	98	360	943	2,677	313	
Total area actually reporting	100.0%	7,322		1,231	6,091	9	89	145	988	1,600	3,976	515	
Rate per 100,000 inhabitants		4,511.6		758.5	3,753.1	5.5	54.8	89.3	608.8	985.9	2,449.9	317.3	

See footnotes at end of table.

Table 6. — Index of Crime, Metropolitan Statistical Areas, 1996 — Continued

Metropolitan Statistical Area	Population	Crime Index total	Modified Crime Index total[1]	Violent crime[2]	Property crime[3]	Murder and non-negligent man-slaughter	Forcible rape	Robbery	Aggra-vated assault	Burglary	Larceny-theft	Motor vehicle theft	Arson[1]
Reno, Nv. M.S.A.	**311,282**												
(Includes Washoe County.)													
City of Reno	159,559	10,854		1,123	9,731	12	113	507	491	1,676	7,330	725	
Total area actually reporting	100.0%	17,027		1,706	15,321	14	173	609	910	3,007	11,169	1,145	
Rate per 100,000 inhabitants		5,470.0		548.1	4,921.9	4.5	55.6	195.6	292.3	966.0	3,588.1	367.8	
Richland-Kennewick-Pasco, Wa. M.S.A.	**178,118**												
(Includes Benton and Franklin Counties.)													
City of:													
Richland	37,010	1,443		74	1,369	1	18	9	46	205	1,108	56	
Kennewick	49,810	3,142		172	2,970	—	25	42	105	452	2,366	152	
Pasco	24,051	2,004		157	1,847	2	18	33	104	244	1,416	187	
Total area actually reporting	100.0%	8,278		516	7,762	7	78	88	343	1,282	5,996	484	
Rate per 100,000 inhabitants		4,647.5		289.7	4,357.8	3.9	43.8	49.4	192.6	719.7	3,366.3	271.7	
Richmond-Petersburg, Va. M.S.A.	**933,862**												
(Includes Colonial Heights, Hopewell, Petersburg, and Richmond Cities, and Charles City, Chesterfield, Dinwiddie, Goochland, Hanover, Henrico, New Kent, Powhatan, and Prince George Counties.)													
City of:													
Richmond	204,881	19,771		3,383	16,388	112	143	1,545	1,583	4,022	10,338	2,028	
Petersburg	41,701	3,362		534	2,828	6	27	199	302	654	1,876	298	
Total area actually reporting	100.0%	50,944		5,571	45,373	149	303	2,287	2,832	8,646	33,083	3,644	
Rate per 100,000 inhabitants		5,455.2		596.6	4,858.6	16.0	32.4	244.9	303.3	925.8	3,542.6	390.2	
Riverside-San Bernardino, Ca. M.S.A.	**2,933,494**												
(Includes Riverside and San Bernardino Counties.)													
City of:													
Riverside	245,081	15,493		3,169	12,324	18	115	874	2,162	2,894	7,121	2,309	
San Bernardino	184,303	16,970		3,233	13,737	42	79	1,281	1,831	3,544	7,201	2,992	
Total area actually reporting	100.0%	163,120		23,896	139,224	295	974	7,187	15,440	40,642	73,634	24,948	
Rate per 100,000 inhabitants		5,560.6		814.6	4,746.0	10.1	33.2	245.0	526.3	1,385.4	2,510.1	850.5	
Roanoke, Va. M.S.A.	**232,888**												
(Includes Roanoke and Salem Cities, and Botetourt and Roanoke Counties.)													
City of Roanoke	98,456	6,217		577	5,640	15	42	273	247	933	4,396	311	
Total area actually reporting	100.0%	9,202		750	8,452	17	57	304	372	1,302	6,713	437	
Rate per 100,000 inhabitants		3,951.3		322.0	3,629.2	7.3	24.5	130.5	159.7	559.1	2,882.5	187.6	
Rochester, Mn. M.S.A.	**115,157**												
(Includes Olmsted County.)													
City of Rochester	77,278	3,595		292	3,303	5	53	60	174	476	2,682	145	
Total area actually reporting	100.0%	4,186		328	3,858	5	63	62	198	597	3,055	206	
Rate per 100,000 inhabitants		3,635.0		284.8	3,350.2	4.3	54.7	53.8	171.9	518.4	2,652.9	178.9	
Rochester, N.Y. M.S.A.	**1,091,510**												
(Includes Genesee, Livingston, Monroe, Ontario, Orleans, and Wayne Counties.)													
City of Rochester	231,372	20,928		2,270	18,658	53	119	1,360	738	4,474	11,491	2,693	
Total area actually reporting	99.3%	46,434		3,373	43,061	60	235	1,673	1,405	7,855	31,208	3,998	
Estimated total	100.0%	46,665		3,392	43,273	60	236	1,679	1,417	7,891	31,367	4,015	
Rate per 100,000 inhabitants		4,275.3		310.8	3,964.5	5.5	21.6	153.8	129.8	722.9	2,873.7	367.8	
Rocky Mount, N.C. M.S.A.	**145,314**												
(Includes Edgecombe and Nash Counties.)													
City of Rocky Mount	53,797	5,216		558	4,658	10	19	232	297	1,225	3,210	223	
Total area actually reporting	99.1%	8,369		808	7,561	14	40	308	446	2,150	5,031	380	
Estimated total	100.0%	8,462		815	7,647	14	40	310	451	2,167	5,096	384	
Rate per 100,000 inhabitants		5,823.3		560.9	5,262.4	9.6	27.5	213.3	310.4	1,491.3	3,506.9	264.3	
Sacramento, Ca. M.S.A.	**1,461,970**												
(Includes El Dorado, Placer, and Sacramento Counties.)													
City of Sacramento	379,283	33,780		3,707	30,073	43	154	1,874	1,636	7,148	16,842	6,083	
Total area actually reporting	100.0%	91,798		10,246	81,552	101	497	3,644	6,004	19,270	45,797	16,485	
Rate per 100,000 inhabitants		6,279.1		700.8	5,578.2	6.9	34.0	249.3	410.7	1,318.1	3,132.6	1,127.6	

See footnotes at end of table.

Table 6. — Index of Crime, Metropolitan Statistical Areas, 1996 — Continued

Metropolitan Statistical Area	Population	Crime Index total	Modified Crime Index total[1]	Violent crime[2]	Property crime[3]	Murder and non-negligent man-slaughter	Forcible rape	Robbery	Aggra-vated assault	Burglary	Larceny-theft	Motor vehicle theft	Arson[1]
Saginaw-Bay City-Midland, Mi. M.S.A.	**406,429**												
(Includes Bay, Midland, and Saginaw Counties.)													
City of:													
Saginaw	71,334	5,694		1,505	4,189	15	91	319	1,080	1,665	2,166	358	
Bay City	38,784	2,230		291	1,939	1	29	46	215	343	1,438	158	
Midland	39,975	1,130		85	1,045	2	16	6	61	105	907	33	
Total area actually reporting	93.4%	16,585		2,527	14,058	20	244	453	1,810	3,239	9,902	917	
Estimated total	100.0%	17,819		2,631	15,188	21	252	476	1,882	3,409	10,726	1,053	
Rate per 100,000 inhabitants		4,384.3		647.3	3,736.9	5.2	62.0	117.1	463.1	838.8	2,639.1	259.1	
St. Cloud, Mn. M.S.A.	**160,029**												
(Includes Benton and Stearns Counties.)													
City of St. Cloud	51,794	3,482		194	3,288	—	66	44	84	505	2,577	206	
Total area actually reporting	100.0%	5,234		245	4,989	4	77	55	109	789	3,904	296	
Rate per 100,000 inhabitants		3,270.7		153.1	3,117.6	2.5	48.1	34.4	68.1	493.0	2,439.6	185.0	
Salem, Or. M.S.A.	**317,128**												
(Includes Marion and Polk Counties.)													
City of Salem	119,822	10,732		394	10,338	7	94	191	102	1,282	8,310	746	
Total area actually reporting	99.0%	20,661		883	19,778	11	162	294	416	2,846	15,441	1,491	
Estimated total	100.0%	20,844		892	19,952	11	163	297	421	2,873	15,573	1,506	
Rate per 100,000 inhabitants		6,572.7		281.3	6,291.5	3.5	51.4	93.7	132.8	905.9	4,910.6	474.9	
Salinas, Ca. M.S.A.	**356,919**												
(Includes Monterey County.)													
City of Salinas	121,517	7,554		1,359	6,195	9	54	412	884	1,031	4,339	825	
Total area actually reporting	100.0%	16,802		2,390	14,412	23	101	640	1,626	3,082	10,064	1,266	
Rate per 100,000 inhabitants		4,707.5		669.6	4,037.9	6.4	28.3	179.3	455.6	863.5	2,819.7	354.7	
Salt Lake City-Ogden, Ut. M.S.A.	**1,235,223**												
(Includes Davis, Salt Lake, and Weber Counties.)													
City of:													
Salt Lake City	180,180	22,283		1,501	20,782	20	152	591	738	3,015	14,898	2,869	
Ogden	71,030	6,434		382	6,052	5	57	102	218	927	4,719	406	
Total area actually reporting	99.2%	86,374		5,177	81,197	52	577	1,249	3,299	11,910	62,214	7,073	
Estimated total	100.0%	86,930		5,207	81,723	52	580	1,254	3,321	11,987	62,629	7,107	
Rate per 100,000 inhabitants		7,037.6		421.5	6,616.1	4.2	47.0	101.5	268.9	970.4	5,070.3	575.4	
San Angelo, Tx. M.S.A.	**105,374**												
(Includes Tom Green County.)													
City of San Angelo	92,346	5,275		453	4,822	2	37	39	375	739	3,923	160	
Total area actually reporting	100.0%	5,729		617	5,112	3	53	43	518	826	4,116	170	
Rate per 100,000 inhabitants		5,436.8		585.5	4,851.3	2.8	50.3	40.8	491.6	783.9	3,906.1	161.3	
San Antonio, Tx. M.S.A.	**1,495,941**												
(Includes Bexar, Comal, Guadalupe, and Wilson Counties.)													
City of San Antonio	1,021,477	87,710		4,741	82,969	117	637	2,350	1,637	13,685	60,488	8,796	
Total area actually reporting	100.0%	105,923		6,406	99,517	140	764	2,555	2,947	17,261	72,518	9,738	
Rate per 100,000 inhabitants		7,080.7		428.2	6,652.5	9.4	51.1	170.8	197.0	1,153.9	4,847.7	651.0	
San Diego, Ca. M.S.A.	**2,669,512**												
(Includes San Diego County.)													
City of San Diego	1,168,364	61,574		10,149	51,425	80	368	2,998	6,703	8,608	31,688	11,129	
Total area actually reporting	100.0%	123,434		18,954	104,480	166	815	5,466	12,507	21,871	62,014	20,595	
Rate per 100,000 inhabitants		4,623.8		710.0	3,913.8	6.2	30.5	204.8	468.5	819.3	2,323.0	771.5	
San Francisco, Ca. M.S.A.	**1,669,334**												
(Includes Marin, San Francisco, and San Mateo Counties.)													
City of San Francisco	745,127	56,592		9,886	46,706	82	298	5,539	3,967	7,079	31,062	8,565	
Total area actually reporting	100.0%	89,837		13,377	76,460	96	476	6,627	6,178	11,676	53,033	11,751	
Rate per 100,000 inhabitants		5,381.6		801.3	4,580.3	5.8	28.5	397.0	370.1	699.4	3,176.9	703.9	
San Jose, Ca. M.S.A.	**1,579,373**												
(Includes Santa Clara County.)													
City of San Jose	830,374	34,287		6,075	28,212	40	341	1,098	4,596	4,700	19,793	3,719	
Total area actually reporting	100.0%	63,496		8,877	54,619	48	543	1,742	6,544	8,922	39,993	5,704	
Rate per 100,000 inhabitants		4,020.3		562.1	3,458.3	3.0	34.4	110.3	414.3	564.9	2,532.2	361.2	

See footnotes at end of table.

Table 6. — Index of Crime, Metropolitan Statistical Areas, 1996 — Continued

Metropolitan Statistical Area	Population	Crime Index total	Modified Crime Index total[1]	Violent crime[2]	Property crime[3]	Murder and non-negligent man-slaughter	Forcible rape	Robbery	Aggra-vated assault	Burglary	Larceny-theft	Motor vehicle theft	Arson[1]
San Luis Obispo-Atascadero-Paso Robles, Ca. M.S.A.	**226,883**												
(Includes San Luis Obispo County.)													
City of:													
San Luis Obispo	40,880	1,966		233	1,733	—	17	14	202	360	1,304	69	
Atascadero	24,575	870		58	812	—	5	8	45	270	506	36	
Paso Robles	17,694	871		108	763	—	14	13	81	159	559	45	
Total area actually reporting	100.0%	7,846		909	6,937	5	78	69	757	1,556	5,093	288	
Rate per 100,000 inhabitants		3,458.2		400.6	3,057.5	2.2	34.4	30.4	333.7	685.8	2,244.8	126.9	
Santa Barbara-Santa Maria-Lompoc, Ca. M.S.A.	**385,898**												
(Includes Santa Barbara County.)													
City of:													
Santa Barbara	86,843	4,659		599	4,060	1	40	105	453	1,002	2,844	214	
Santa Maria	66,869	3,853		422	3,431	4	33	117	268	730	2,526	175	
Lompoc	42,105	1,781		193	1,588	3	10	58	122	415	1,099	74	
Total area actually reporting	100.0%	15,000		1,734	13,266	12	127	317	1,278	3,641	8,981	644	
Rate per 100,000 inhabitants		3,887.0		449.3	3,437.7	3.1	32.9	82.1	331.2	943.5	2,327.3	166.9	
Santa Cruz-Watsonville, Ca. M.S.A.	**238,309**												
(Includes Santa Cruz County.)													
City of:													
Santa Cruz	49,185	4,160		577	3,583	2	12	103	460	600	2,752	231	
Watsonville	32,547	2,473		558	1,915	6	10	87	455	378	1,383	154	
Total area actually reporting	100.0%	13,324		1,774	11,550	10	71	276	1,417	2,170	8,596	784	
Rate per 100,000 inhabitants		5,591.1		744.4	4,846.6	4.2	29.8	115.8	594.6	910.6	3,607.1	329.0	
Santa Rosa, Ca. M.S.A.	**416,018**												
(Includes Sonoma County.)													
City of Santa Rosa	118,625	6,905		663	6,242	2	81	170	410	920	4,901	421	
Total area actually reporting	100.0%	17,559		1,862	15,697	17	173	326	1,346	3,520	11,208	969	
Rate per 100,000 inhabitants		4,220.7		447.6	3,773.2	4.1	41.6	78.4	323.5	846.1	2,694.1	232.9	
Savannah, Ga. M.S.A.	**287,285**												
(Includes Bryan, Chatham, and Effingham Counties.)													
City of Savannah	146,534	13,089		1,417	11,672	22	63	849	483	2,158	8,427	1,087	
Total area actually reporting	90.9%	19,622		2,001	17,621	26	97	989	889	3,354	12,766	1,501	
Estimated total	100.0%	20,982		2,098	18,884	27	104	1,028	939	3,613	13,602	1,669	
Rate per 100,000 inhabitants		7,303.5		730.3	6,573.3	9.4	36.2	357.8	326.9	1,257.6	4,734.7	581.0	
Sheboygan, Wi. M.S.A.	**108,669**												
(Includes Sheboygan County.)													
City of Sheboygan	51,140	2,599		88	2,511	—	15	12	61	405	2,020	86	
Total area actually reporting	100.0%	3,931		150	3,781	1	21	18	110	606	3,040	135	
Rate per 100,000 inhabitants		3,617.4		138.0	3,479.4	.9	19.3	16.6	101.2	557.7	2,797.5	124.2	
Sherman-Denison, Tx. M.S.A.	**101,232**												
(Includes Grayson County.)													
City of:													
Sherman	32,825	2,604		259	2,345	2	55	54	148	388	1,838	119	
Denison	22,374	1,631		170	1,461	1	8	37	124	262	1,146	53	
Total area actually reporting	100.0%	5,487		497	4,990	5	69	100	323	1,011	3,732	247	
Rate per 100,000 inhabitants		5,420.2		491.0	4,929.3	4.9	68.2	98.8	319.1	998.7	3,686.6	244.0	
Shreveport-Bossier City, La. M.S.A.	**381,518**												
(Includes Bossier, Caddo, and Webster Parishes.)													
City of:													
Shreveport	199,418	23,658		2,490	21,168	51	134	729	1,576	4,185	15,454	1,529	
Bossier City	54,872	3,804		465	3,339	5	24	82	354	569	2,548	222	
Total area actually reporting	100.0%	31,535		3,416	28,119	69	186	845	2,316	5,787	20,299	2,033	
Rate per 100,000 inhabitants		8,265.7		895.4	7,370.3	18.1	48.8	221.5	607.0	1,516.8	5,320.6	532.9	
Sioux City, Ia.-Ne. M.S.A.	**120,152**												
(Includes Woodbury County, Ia., and Dakota County, Ne.)													
City of Sioux City, Ia.	83,407	6,403		604	5,799	—	33	66	505	994	4,405	400	
Total area actually reporting	97.4%	7,303		660	6,643	1	43	69	547	1,181	4,994	468	
Estimated total	100.0%	7,400		664	6,736	1	43	70	550	1,195	5,069	472	
Rate per 100,000 inhabitants		6,158.9		552.6	5,606.2	.8	35.8	58.3	457.8	994.6	4,218.8	392.8	

See footnotes at end of table.

Table 6. — Index of Crime, Metropolitan Statistical Areas, 1996 — Continued

Metropolitan Statistical Area	Population	Crime Index total	Modified Crime Index total[1]	Violent crime[2]	Property crime[3]	Murder and non-negligent man-slaughter	Forcible rape	Robbery	Aggra-vated assault	Burglary	Larceny-theft	Motor vehicle theft	Arson[1]
Sioux Falls, S.D. M.S.A.	**158,055**												
(Includes Lincoln and Minnehaha Counties.)													
City of Sioux Falls	110,891	5,354		473	4,881	1	82	65	325	864	3,808	209	
Total area actually reporting	87.7%	5,962		527	5,435	1	103	66	357	1,028	4,167	240	
Estimated total	100.0%	6,541		572	5,969	1	122	67	382	1,175	4,538	256	
Rate per 100,000 inhabitants		4,138.4		361.9	3,776.5	.6	77.2	42.4	241.7	743.4	2,871.2	162.0	
South Bend, In. M.S.A.	**259,385**												
(Includes St. Joseph County.)													
City of South Bend	106,718	10,822		1,022	9,800	22	93	512	395	2,880	6,185	735	
Total area actually reporting	82.8%	13,760		1,133	12,627	22	104	538	469	3,390	8,373	864	
Estimated total	100.0%	15,827		1,292	14,535	23	114	559	596	3,601	9,919	1,015	
Rate per 100,000 inhabitants		6,101.7		498.1	5,603.6	8.9	44.0	215.5	229.8	1,388.3	3,824.0	391.3	
Spokane, Wa. M.S.A.	**409,949**												
(Includes Spokane County.)													
City of Spokane	199,636	16,286		1,308	14,978	15	89	346	858	3,032	11,101	845	
Total area actually reporting	100.0%	26,027		1,800	24,227	20	145	449	1,186	5,198	17,639	1,390	
Rate per 100,000 inhabitants		6,348.8		439.1	5,909.8	4.9	35.4	109.5	289.3	1,268.0	4,302.7	339.1	
Springfield, Ma. M.S.A.[7]	**509,784**												
(Includes part of Franklin, Hampden, and Hampshire Counties.)													
City of Springfield	150,421			3,424		12	99	531	2,782	3,206	3,477		
Total area actually reporting	98.1%	23,574		5,661	17,913	19	230	750	4,662	5,599	9,827	2,487	
Estimated total	100.0%	23,831		5,693	18,138	19	232	754	4,688	5,646	9,976	2,516	
Rate per 100,000 inhabitants		4,674.7		1,116.7	3,558.0	3.7	45.5	147.9	919.6	1,107.5	1,956.9	493.5	
Springfield, Mo. M.S.A.	**321,225**												
(Includes Christian, Greene, and Webster Counties.)													
City of Springfield	152,024	11,505		795	10,710	4	76	173	542	2,182	7,851	677	
Total area actually reporting	100.0%	14,575		1,045	13,530	4	105	195	741	2,950	9,682	898	
Rate per 100,000 inhabitants		4,537.3		325.3	4,212.0	1.2	32.7	60.7	230.7	918.4	3,014.1	279.6	
Stamford-Norwalk, Ct. M.S.A.	**331,522**												
(Includes part of Fairfield County.)													
City of:													
Stamford	107,165	4,955		441	4,514	6	18	212	205	704	3,332	478	
Norwalk	78,685	4,464		276	4,188	5	14	169	88	852	3,017	319	
Total area actually reporting	100.0%	12,365		824	11,541	13	46	416	349	2,102	8,431	1,008	
Rate per 100,000 inhabitants		3,729.8		248.6	3,481.2	3.9	13.9	125.5	105.3	634.0	2,543.1	304.1	
State College, Pa. M.S.A.	**129,871**												
(Includes Centre County.)													
City of State College	61,686	1,487		45	1,442	1	7	12	25	138	1,279	25	
Total area actually reporting	100.0%	3,685		166	3,519	3	32	18	113	529	2,903	87	
Rate per 100,000 inhabitants		2,837.4		127.8	2,709.6	2.3	24.6	13.9	87.0	407.3	2,235.3	67.0	
Stockton-Lodi, Ca. M.S.A.	**525,533**												
(Includes San Joaquin County.)													
City of:													
Stockton	225,799	19,401		3,115	16,286	46	123	1,313	1,633	3,418	9,815	3,053	
Lodi	53,168	3,126		353	2,773	3	18	57	275	361	2,110	302	
Total area actually reporting	100.0%	33,798		4,322	29,476	66	209	1,602	2,445	6,254	18,363	4,859	
Rate per 100,000 inhabitants		6,431.2		822.4	5,608.8	12.6	39.8	304.8	465.2	1,190.0	3,494.2	924.6	
Sumter, S.C. M.S.A.	**107,716**												
(Includes Sumter County.)													
City of Sumter	43,181	2,807		518	2,289	5	22	141	350	640	1,381	268	
Total area actually reporting	100.0%	6,334		1,260	5,074	9	57	222	972	1,645	2,863	566	
Rate per 100,000 inhabitants		5,880.3		1,169.7	4,710.5	8.4	52.9	206.1	902.4	1,527.2	2,657.9	525.5	
Syracuse, N.Y. M.S.A.	**755,856**												
(Includes Cayuga, Madison, Onondaga, and Oswego Counties.)													
City of Syracuse	160,033	10,999		1,398	9,601	15	62	579	742	2,821	5,940	840	
Total area actually reporting	99.6%	26,742		2,169	24,573	19	151	744	1,255	5,915	17,423	1,235	
Estimated total	100.0%	26,843		2,177	24,666	19	151	747	1,260	5,931	17,493	1,242	
Rate per 100,000 inhabitants		3,551.3		288.0	3,263.3	2.5	20.0	98.8	166.7	784.7	2,314.3	164.3	
Tacoma, Wa. M.S.A.	**661,776**												
(Includes Pierce County.)													
City of Tacoma	189,568	20,143		2,785	17,358	20	137	792	1,836	3,284	11,255	2,819	
Total area actually reporting	99.6%	45,597		4,881	40,716	45	307	1,226	3,303	8,008	27,587	5,121	
Estimated total	100.0%	45,781		4,891	40,890	45	309	1,229	3,308	8,036	27,715	5,139	
Rate per 100,000 inhabitants		6,917.9		739.1	6,178.8	6.8	46.7	185.7	499.9	1,214.3	4,188.0	776.5	

See footnotes at end of table.

Table 6. — Index of Crime, Metropolitan Statistical Areas, 1996 — Continued

Metropolitan Statistical Area	Population	Crime Index total	Modified Crime Index total[1]	Violent crime[2]	Property crime[3]	Murder and non-negligent man-slaughter	Forcible rape	Robbery	Aggra-vated assault	Burglary	Larceny-theft	Motor vehicle theft	Arson[1]
Texarkana, Tx.-Texarkana, Ar. M.S.A.	**126,958**												
(Includes Bowie County, Tx., and Miller County, Ar.)													
City of:													
Texarkana, Tx.	33,784	2,856		349	2,507	6	23	72	248	591	1,772	144	
Texarkana, Ar.	23,454	2,697		276	2,421	4	29	72	171	366	1,953	102	
Total area actually reporting	100.0%	7,342		805	6,537	14	67	163	561	1,423	4,779	335	
Rate per 100,000 inhabitants		5,783.0		634.1	5,148.9	11.0	52.8	128.4	441.9	1,120.8	3,764.2	263.9	
Toledo, Oh. M.S.A.	**617,844**												
(Includes Fulton, Lucas, and Wood Counties.)													
City of Toledo	324,610	27,488		2,635	24,853	30	277	1,297	1,031	5,597	16,218	3,038	
Total area actually reporting	94.4%	36,609		3,044	33,565	36	333	1,375	1,300	7,128	22,991	3,446	
Estimated total	100.0%	38,008		3,123	34,885	36	341	1,399	1,347	7,327	24,026	3,532	
Rate per 100,000 inhabitants		6,151.7		505.5	5,646.2	5.8	55.2	226.4	218.0	1,185.9	3,888.7	571.7	
Trenton, N.J. M.S.A.	**332,922**												
(Includes Mercer County.)													
City of Trenton	85,338	6,347		1,325	5,022	14	160	462	689	1,364	2,572	1,086	
Total area actually reporting	100.0%	14,449		1,717	12,732	16	198	615	888	2,812	7,968	1,952	
Rate per 100,000 inhabitants		4,340.1		515.7	3,824.3	4.8	59.5	184.7	266.7	844.6	2,393.4	586.3	
Tucson, Az. M.S.A.	**794,894**												
(Includes Pima County.)													
City of Tucson	472,385	46,385		5,199	41,186	46	282	1,288	3,583	6,710	28,460	6,016	
Total area actually reporting	99.0%	61,869		6,396	55,473	75	377	1,557	4,387	9,249	38,391	7,833	
Estimated total	100.0%	62,428		6,432	55,996	75	379	1,566	4,412	9,356	38,745	7,895	
Rate per 100,000 inhabitants		7,853.6		809.2	7,044.5	9.4	47.7	197.0	555.0	1,177.0	4,874.2	993.2	
Tulsa, Ok. M.S.A.	**752,889**												
(Includes Creek, Osage, Rogers, Tulsa, and Wagoner Counties.)													
City of Tulsa	379,798	27,373		4,428	22,945	31	304	868	3,225	6,131	12,545	4,269	
Total area actually reporting	100.0%	39,699		5,576	34,123	46	395	986	4,149	9,105	19,576	5,442	
Rate per 100,000 inhabitants		5,272.9		740.6	4,532.3	6.1	52.5	131.0	551.1	1,209.3	2,600.1	722.8	
Tuscaloosa, Al. M.S.A.	**159,053**												
(Includes Tuscaloosa County.)													
City of Tuscaloosa	80,818	11,949		904	11,045	5	50	340	509	1,346	9,322	377	
Total area actually reporting	100.0%	15,453		1,288	14,165	10	63	386	829	2,155	11,399	611	
Rate per 100,000 inhabitants		9,715.6		809.8	8,905.8	6.3	39.6	242.7	521.2	1,354.9	7,166.8	384.1	
Tyler, Tx. M.S.A.	**165,414**												
(Includes Smith County.)													
City of Tyler	83,467	6,405		630	5,775	9	54	191	376	952	4,466	357	
Total area actually reporting	100.0%	9,335		950	8,385	15	114	210	611	1,662	6,187	536	
Rate per 100,000 inhabitants		5,643.4		574.3	5,069.1	9.1	68.9	127.0	369.4	1,004.8	3,740.3	324.0	
Utica-Rome, N.Y. M.S.A.	**314,233**												
(Includes Herkimer and Oneida Counties.)													
City of:													
Utica	64,150	3,266		198	3,068	8	25	116	49	637	2,199	232	
Rome	44,271	1,061		56	1,005	1	7	26	22	267	675	63	
Total area actually reporting	96.8%	9,391		745	8,646	11	64	172	498	1,886	6,354	406	
Estimated total	100.0%	9,515		755	8,760	11	64	175	505	1,905	6,440	415	
Rate per 100,000 inhabitants		3,028.0		240.3	2,787.7	3.5	20.4	55.7	160.7	606.2	2,049.4	132.1	
Vallejo-Fairfield-Napa, Ca. M.S.A.	**489,406**												
(Includes Napa and Solano Counties.)													
City of:													
Vallejo	113,069	8,996		1,564	7,432	15	59	523	967	1,658	4,901	873	
Fairfield	84,967	5,366		677	4,689	3	40	192	442	907	3,269	513	
Napa	64,346	2,724		259	2,465	—	23	53	183	389	1,894	182	
Total area actually reporting	100.0%	24,696		3,414	21,282	22	184	928	2,280	4,685	14,435	2,162	
Rate per 100,000 inhabitants		5,046.1		697.6	4,348.5	4.5	37.6	189.6	465.9	957.3	2,949.5	441.8	
Ventura, Ca. M.S.A.	**712,727**												
(Includes Ventura County.)													
City of Ventura	97,657	4,111		407	3,704	6	26	148	227	952	2,355	397	
Total area actually reporting	100.0%	23,178		2,902	20,276	33	148	874	1,847	4,563	13,400	2,313	
Rate per 100,000 inhabitants		3,252.0		407.2	2,844.8	4.6	20.8	122.6	259.1	640.2	1,880.1	324.5	

See footnotes at end of table.

Table 6. — Index of Crime, Metropolitan Statistical Areas, 1996 — Continued

Metropolitan Statistical Area	Population	Crime Index total	Modified Crime Index total[1]	Violent crime[2]	Property crime[3]	Murder and non-negligent man-slaughter	Forcible rape	Robbery	Aggra-vated assault	Burglary	Larceny-theft	Motor vehicle theft	Arson[1]
Victoria, Tx. M.S.A.	**82,679**												
(Includes Victoria County.)													
City of Victoria	63,056	3,912		597	3,315	2	29	60	506	748	2,394	173	
Total area actually reporting	100.0%	4,523		662	3,861	2	42	70	548	940	2,712	209	
Rate per 100,000 inhabitants		5,470.6		800.7	4,669.9	2.4	50.8	84.7	662.8	1,136.9	3,280.2	252.8	
Vineland-Millville-Bridgeton, N.J. M.S.A.	**140,274**												
(Includes Cumberland County.)													
City of:													
Vineland	55,253	3,416		408	3,008	2	26	174	206	719	2,056	233	
Millville	26,809	1,688		221	1,467	—	28	58	135	437	963	67	
Bridgeton	19,239	1,747		328	1,419	2	13	93	220	420	911	88	
Total area actually reporting	100.0%	7,842		1,098	6,744	5	87	341	665	1,852	4,398	494	
Rate per 100,000 inhabitants		5,590.5		782.8	4,807.7	3.6	62.0	243.1	474.1	1,320.3	3,135.3	352.2	
Visalia-Tulare-Porterville, Ca. M.S.A.	**348,130**												
(Includes Tulare County.)													
City of:													
Visalia	86,282	5,927		632	5,295	7	28	175	422	922	3,668	705	
Tulare	39,111	3,052		556	2,496	1	14	95	446	485	1,608	403	
Porterville	32,388	2,129		159	1,970	—	17	33	109	381	1,336	253	
Total area actually reporting	100.0%	17,901		2,376	15,525	22	110	429	1,815	3,508	9,831	2,186	
Rate per 100,000 inhabitants		5,142.0		682.5	4,459.5	6.3	31.6	123.2	521.4	1,007.7	2,823.9	627.9	
Waco, Tx. M.S.A.	**205,205**												
(Includes McLennan County.)													
City of Waco	110,213	11,553		1,352	10,201	14	92	386	860	2,092	6,832	1,277	
Total area actually reporting	100.0%	15,297		1,621	13,676	16	110	439	1,056	2,844	9,352	1,480	
Rate per 100,000 inhabitants		7,454.5		789.9	6,664.6	7.8	53.6	213.9	514.6	1,385.9	4,557.4	721.2	
Washington, D.C.-Md.-Va.-W.V. M.S.A.	**4,503,120**												
(Includes District of Columbia, Calvert, Charles, Frederick, Montgomery, and Prince Georges Counties, Md.; Alexandria, Fairfax, Falls Church, Fredericksburg, Manassas, and Manassas Park Cities, and Arlington, Clarke, Culpeper, Fairfax, Fauquier, King George, Loudoun, Prince William, Spotsylvania, Stafford, and Warren Counties, Va.; and Berkeley and Jefferson Counties, W.V.)													
City of Washington, D.C.	543,000	64,557		13,411	51,146	397	260	6,444	6,310	9,828	31,343	9,975	
Total area actually reporting	99.9%	245,374		30,597	214,777	621	1,243	13,450	15,283	33,507	149,310	31,960	
Estimated total	100.0%	245,453		30,607	214,846	621	1,243	13,454	15,289	33,518	149,361	31,967	
Rate per 100,000 inhabitants		5,450.7		679.7	4,771.0	13.8	27.6	298.8	339.5	744.3	3,316.8	709.9	
Waterbury, Ct. M.S.A.	**182,623**												
(Includes part of Litchfield and New Haven Counties.)													
City of Waterbury	103,490	7,952		657	7,295	13	39	245	360	1,930	4,396	969	
Total area actually reporting	100.0%	9,889		726	9,163	13	44	269	400	2,311	5,735	1,117	
Rate per 100,000 inhabitants		5,415.0		397.5	5,017.4	7.1	24.1	147.3	219.0	1,265.4	3,140.3	611.6	
Waterloo-Cedar Falls, Ia. M.S.A.	**124,706**												
(Includes Black Hawk County.)													
City of:													
Waterloo	67,078	5,117		450	4,667	2	40	151	257	1,099	3,293	275	
Cedar Falls	34,182	1,287		112	1,175	—	6	14	92	135	999	41	
Total area actually reporting	100.0%	6,942		594	6,348	2	53	170	369	1,416	4,599	333	
Rate per 100,000 inhabitants		5,566.7		476.3	5,090.4	1.6	42.5	136.3	295.9	1,135.5	3,687.9	267.0	
Wausau, Wi. M.S.A.	**141,562**												
(Includes Marathon County.)													
City of Wausau	39,395	1,574		77	1,497	2	15	11	49	199	1,215	83	
Total area actually reporting	100.0%	3,896		172	3,724	2	36	14	120	541	2,988	195	
Rate per 100,000 inhabitants		2,752.2		121.5	2,630.6	1.4	25.4	9.9	84.8	382.2	2,110.7	137.7	

See footnotes at end of table.

Table 6. — Index of Crime, Metropolitan Statistical Areas, 1996 — Continued

Metropolitan Statistical Area	Population	Crime Index total	Modified Crime Index total[1]	Violent crime[2]	Property crime[3]	Murder and non-negligent man-slaughter	Forcible rape	Robbery	Aggra-vated assault	Burglary	Larceny-theft	Motor vehicle theft	Arson[1]
Wheeling, W.V.-Oh. M.S.A.	**158,505**												
(Includes Marshall and Ohio Counties, W.V., and Belmont County, Oh.)													
City of Wheeling, W.V.	34,042	1,455		157	1,298	1	11	37	108	362	866	70	
Total area actually reporting	93.5%	2,964		250	2,714	1	25	50	174	767	1,805	142	
Estimated total	100.0%	3,379		274	3,105	1	28	57	188	826	2,112	167	
Rate per 100,000 inhabitants		2,131.8		172.9	1,958.9	.6	17.7	36.0	118.6	521.1	1,332.5	105.4	
Wichita Falls, Tx. M.S.A.	**137,375**												
(Includes Archer and Wichita Counties.)													
City of Wichita Falls	101,755	6,704		878	5,826	9	81	152	636	1,020	4,436	370	
Total area actually reporting	100.0%	7,532		944	6,588	11	88	154	691	1,258	4,925	405	
Rate per 100,000 inhabitants		5,482.8		687.2	4,795.6	8.0	64.1	112.1	503.0	915.7	3,585.1	294.8	
Wilmington, N.C. M.S.A.	**200,322**												
(Includes Brunswick and New Hanover Counties.)													
City of Wilmington	64,892	7,180		701	6,479	4	40	240	417	1,562	4,361	556	
Total area actually reporting	99.6%	13,223		1,233	11,990	17	65	296	855	3,361	7,809	820	
Estimated total	100.0%	13,283		1,237	12,046	17	65	297	858	3,372	7,851	823	
Rate per 100,000 inhabitants		6,630.8		617.5	6,013.3	8.5	32.4	148.3	428.3	1,683.3	3,919.2	410.8	
Worcester, Ma.-Ct. M.S.A.	**481,332**												
(Includes part of Windham County, Ct., and Hampden and Worcester Counties, Ma.)													
City of Worcester, Ma.	166,782	10,043		1,563	8,480	7	108	410	1,038	2,230	5,137	1,113	
Total area actually reporting	97.2%	16,091		2,777	13,314	7	162	461	2,147	3,421	8,368	1,525	
Estimated total	100.0%	16,444		2,820	13,624	7	164	466	2,183	3,486	8,573	1,565	
Rate per 100,000 inhabitants		3,416.4		585.9	2,830.5	1.5	34.1	96.8	453.5	724.2	1,781.1	325.1	
Yakima, Wa. M.S.A.	**214,123**												
(Includes Yakima County.)													
City of Yakima	64,179	7,508		547	6,961	7	50	115	375	1,351	4,950	660	
Total area actually reporting	98.8%	15,024		1,037	13,987	16	154	175	692	3,526	9,164	1,297	
Estimated total	100.0%	15,213		1,047	14,166	16	156	178	697	3,555	9,296	1,315	
Rate per 100,000 inhabitants		7,104.8		489.0	6,615.8	7.5	72.9	83.1	325.5	1,660.3	4,341.4	614.1	
Yuba City, Ca. M.S.A.	**137,105**												
(Includes Sutter and Yuba Counties.)													
City of Yuba	32,902	2,606		290	2,316	1	23	33	233	525	1,622	169	
Total area actually reporting	100.0%	7,304		1,023	6,281	7	57	106	853	1,673	4,041	567	
Rate per 100,000 inhabitants		5,327.3		746.1	4,581.2	5.1	41.6	77.3	622.2	1,220.2	2,947.4	413.6	
San Juan, Puerto Rico M.S.A.[8]													
Total area actually reporting	100.0%	60,848		13,443	47,405	629	178	10,167	2,469	14,536	20,554	12,315	
Aguadilla, Puerto Rico M.S.A.[8]													
Total area actually reporting	100.0%	3,709		482	3,227	21	10	231	220	1,325	1,652	250	
Arecibo, Puerto Rico M.S.A.[8]													
Total area actually reporting	100.0%	3,836		509	3,327	15	14	283	197	1,469	1,298	560	
Caguas, Puerto Rico M.S.A.[8]													
Total area actually reporting	100.0%	7,720		1,749	5,971	57	23	1,226	443	2,363	2,448	1,160	
Mayaguez, Puerto Rico M.S.A.[8]													
Total area actually reporting	100.0%	5,029		589	4,440	13	17	271	288	1,636	2,570	234	
Ponce, Puerto Rico M.S.A.[8]													
Total area actually reporting	100.0%	6,754		1,215	5,539	59	17	716	423	1,855	3,055	629	

[1] Although arson data are included in the trend and clearance tables, sufficient data are not available to estimate totals for this offense.

[2] Violent crimes are offenses of murder, forcible rape, robbery, and aggravated assault.

[3] Property crimes are offenses of burglary, larceny–theft, and motor vehicle theft. Data are not included for the property crime of arson.

[4] Due to reporting changes or annexations, figures are not comparable to previous years.

[5] Aggravated assault figures for 1996 are not comparable to 1995. See "Crime Trends," page 390 for details.

[6] Indianapolis/Marion County, Indiana is a unified city-county government with a total population of 777,458.

[7] Motor vehicle theft data furnished by the police department were not in accordance with national Uniform Crime Reporting guidelines; therefore, the figures were excluded from the motor vehicle theft, violent crime, and Crime Index total categories.

[8] The 1996 Bureau of the Census population estimate for Puerto Rico was not available prior to publication; therefore, no population or rates per 100,000 inhabitants are provided.

Complete data were not available for the states of Illinois, Kansas, Kentucky, Montana, and Vermont; therefore, it was necessary that their crime counts be estimated. An aggregate Florida state total for 1996 was supplied by the Florida Department of Law Enforcement. See "Offense Estimation," pages 389-390 for details.

Table 7. — Offense Analysis, United States, 1992-1996

Classification	1992	1993	1994	1995	1996
Murder	23,760	24,530	23,330	21,600	19,650
Forcible Rape	109,060	106,010	102,220	97,460	95,770
Robbery:					
Total	672,480	659,870	618,950	580,550	537,050
Street/highway	374,157	360,799	337,758	315,413	275,096
Commercial house	79,717	82,385	76,130	71,463	72,247
Gas or service station	16,752	15,391	13,436	13,428	13,101
Convenience store	35,312	34,817	31,831	30,023	31,591
Residence	67,619	67,914	67,389	62,973	57,134
Bank	11,121	11,856	8,961	9,175	10,734
Miscellaneous	87,802	86,708	83,446	78,077	77,147
Burglary:					
Total	2,979,900	2,834,800	2,712,800	2,595,000	2,501,500
Residence (dwelling):	1,972,919	1,883,907	1,814,172	1,735,881	1,663,227
Night	629,462	591,404	556,647	530,365	492,576
Day	863,812	827,731	805,992	763,977	699,749
Unknown	479,645	464,772	451,533	441,539	470,902
Nonresidence (store, office, etc.):	1,006,981	950,893	898,628	859,120	838,274
Night	469,929	440,653	400,856	374,504	373,591
Day	258,914	242,340	242,758	235,745	200,334
Unknown	278,138	267,900	255,014	248,871	264,349
Larceny–theft (except motor vehicle theft):					
Total	7,915,200	7,820,900	7,879,800	8,000,600	7,894,600
By type:					
Pocket-picking	78,194	72,775	63,716	51,100	35,210
Purse-snatching	74,858	68,447	60,476	51,150	46,533
Shoplifting	1,253,766	1,200,910	1,178,223	1,204,567	1,212,885
From motor vehicles (except accessories)	1,792,386	1,827,643	1,865,813	1,940,333	1,996,699
Motor vehicle accessories	1,107,131	1,090,850	1,014,214	964,368	843,235
Bicycles	468,584	478,485	496,637	500,627	438,421
From buildings	1,106,809	1,028,997	1,026,961	1,004,010	1,005,722
From coin-operated machines	72,087	61,686	53,147	49,689	47,474
All others	1,961,384	1,991,106	2,120,612	2,234,756	2,268,421
By value:					
Over $200	2,844,553	2,865,453	2,946,988	3,061,607	3,039,421
$50 to $200	1,874,226	1,829,138	1,845,866	1,864,188	1,847,336
Under $50	3,196,421	3,126,309	3,086,946	3,074,805	3,007,843
Motor Vehicle Theft	1,610,800	1,563,100	1,539,300	1,472,700	1,395,200

Note: Because of rounding, offenses may not add to total.

Table 8. — Number of Offenses Known to the Police, Cities and Towns 10,000 and over in Population, 1996

* Arson is shown only if 12 months of arson data were received. Dashes (—) indicate zero data. The Modified Crime Index total is the sum of the Crime Index offenses, including arson.

City by State	Population	Crime Index total	Modified* Crime Index total	Murder and non-negligent man-slaughter	Forcible rape	Robbery	Aggravated assault	Burglary	Larceny-theft	Motor vehicle theft	Arson*
ALABAMA											
Alabaster	17,480	44		—	—	1	3	4	33	3	
Albertville	17,365	60		—	1	1	12	6	28	12	
Alexander City	15,287	1,011		—	3	23	68	178	719	20	
Anniston	27,553	4,377	4,395	10	26	135	489	1,087	2,365	265	18
Athens	18,943	698	700	1	8	5	55	82	515	32	2
Auburn	36,320	2,010		1	8	8	79	318	1,541	55	
Bessemer	32,228	3,400	3,438	8	31	210	473	754	1,560	364	38
Birmingham	272,169	29,283	29,529	113	229	1,838	2,236	5,973	15,280	3,614	246
Cullman	18,311	760	762	—	9	4	47	98	564	38	2
Daphne	14,663	717		—	4	4	24	120	549	16	
Decatur	53,135	3,772		5	23	94	136	759	2,596	159	
Dothan	56,505	2,922		9	25	132	84	687	1,829	156	
Enterprise	21,543	754		6	14	19	18	230	431	36	
Eufaula	13,899	776		1	1	13	6	100	638	17	
Fairfield	12,544	1,842		—	9	78	95	284	1,209	167	
Fairhope	10,657	602		—	4	21	54	133	366	24	
Florence	37,240	1,239		—	7	23	85	249	832	43	
Fort Payne	12,918	667		—	1	5	15	174	434	38	
Gadsden	47,145	5,032		3	38	112	661	917	2,909	392	
Gardendale	10,042	520		—	—	7	13	67	404	29	
Hartselle	11,813	370		—	2	1	7	54	277	29	
Homewood	24,174	1,730	1,733	—	6	85	31	188	1,284	136	3
Hoover	42,500	2,429	2,432	2	8	50	19	220	1,912	218	3
Hueytown	15,622	356		—	1	5	23	48	242	37	
Huntsville	162,376	14,330	14,392	11	71	310	947	2,251	9,516	1,224	62
Jacksonville	11,127	455		1	—	13	9	123	295	14	
Jasper	14,026	1,156	1,164	1	6	17	97	172	736	127	8
Leeds	10,154	526	527	2	—	12	31	58	389	34	1
Madison	20,499	598		—	3	4	42	104	404	41	
Mobile	207,106	19,512	19,652	51	119	1,283	732	4,404	10,990	1,933	140
Montgomery	197,972	13,202	13,283	31	80	627	851	3,376	7,111	1,126	81
Mountain Brook	20,400	457		1	—	20	9	81	316	30	
Muscle Shoals	10,367	572		—	—	2	1	24	541	4	
Northport	20,487	739		—	3	23	88	110	490	25	
Opelika	24,121	1,726		4	11	40	339	286	996	50	
Oxford	10,555	1,390		—	3	33	194	230	809	121	
Ozark	13,373	634		—	3	19	63	115	411	23	
Pelham	12,202	447	448	—	—	9	18	45	345	30	1
Phenix City	29,282	1,691		2	16	42	169	375	951	136	
Prattville	24,426	1,339		3	15	43	86	269	869	54	
Prichard	33,688	3,867		14	27	236	615	959	1,537	479	
Saraland	12,389	184		—	3	2	1	8	165	5	
Scottsboro	14,793	380		—	—	1	11	56	294	18	
Selma	24,961	3,326		9	31	120	513	560	1,888	205	
Sheffield	10,408	772	778	—	3	5	19	140	588	17	6
Sylacauga	14,014	888		—	8	15	94	149	583	39	
Talladega	19,428	913		1	7	25	17	201	613	49	
Troy	14,170	1,065	1,069	2	4	23	32	178	792	34	4
Tuscaloosa	80,818	11,949		5	50	340	509	1,346	9,322	377	
Tuskegee	12,297	1,186		5	11	23	197	376	538	36	
Vestavia Hills	20,108	302		—	1	12	3	52	196	38	
ALASKA											
Anchorage	254,774	16,178	16,265	25	198	558	1,297	2,353	10,163	1,584	87
Fairbanks	34,377	2,593	2,597	3	23	59	325	265	1,706	212	4

Table 8. — Number of Offenses Known to the Police, Cities and Towns 10,000 and over in Population, 1996 — Continued

City by State	Population	Crime Index total	Modified* Crime Index total	Murder and non-negligent man-slaughter	Forcible rape	Robbery	Aggravated assault	Burglary	Larceny-theft	Motor vehicle theft	Arson*
ARIZONA											
Apache Junction	23,203	1,326	1,335	—	3	14	99	269	837	104	9
Bullhead City	29,529	2,487	2,509	3	2	34	164	587	1,499	198	22
Casa Grande	22,913	2,950	2,964	2	17	32	207	386	2,084	222	14
Chandler	129,554	8,550	8,627	2	29	143	254	1,796	5,210	1,116	77
Flagstaff	55,100	5,231	5,257	1	10	65	242	575	4,161	177	26
Gilbert	55,498	3,007	3,022	1	11	43	167	782	1,740	263	15
Glendale	183,029	13,480	13,558	11	51	301	858	2,277	7,883	2,099	78
Kingman	17,323	1,736	1,749	1	8	13	124	390	1,128	72	13
Lake Havasu City	34,657	1,716	1,726	1	2	11	53	278	1,257	114	10
Mesa	340,818	25,735	25,862	18	110	506	1,825	3,883	15,582	3,811	127
Nogales	22,088	1,176	1,184	1	1	37	114	315	490	218	8
Paradise Valley	14,977	570	573	—	1	1	6	314	209	39	3
Payson	10,653	602	602	—	4	4	12	56	505	21	—
Peoria	76,214	3,407	3,421	3	14	42	98	808	2,156	286	14
Phoenix	1,139,793	108,749	109,028	186	460	3,757	6,126	19,559	60,565	18,096	279
Prescott	33,017	2,000	2,016	—	19	15	80	214	1,603	69	16
Prescott Valley	14,291	781	782	—	7	4	40	125	574	31	1
Scottsdale	165,644	9,737	9,795	8	23	133	281	1,786	6,455	1,051	58
Sierra Vista	41,585	1,418	1,421	—	3	13	31	167	1,062	142	3
Surprise	10,207	491	491	—	—	2	2	136	323	28	—
Tempe	156,788	14,031	14,083	3	35	321	512	2,047	9,169	1,944	52
Tucson	472,385	46,385	46,667	46	282	1,288	3,583	6,710	28,460	6,016	282
ARKANSAS											
Arkadelphia	10,724	276	276	—	1	3	3	24	239	6	—
Benton	22,399	1,339	1,345	1	9	6	96	162	980	85	6
Bentonville	13,822	709	709	—	6	2	11	68	619	3	—
Blytheville	17,737	2,962	2,987	5	17	86	288	865	1,548	153	25
Cabot	12,029	423	423	—	2	1	32	50	307	31	—
Camden	14,554	1,220	1,221	2	11	35	175	220	699	78	1
Conway	34,734	2,278	2,288	1	22	32	71	213	1,830	109	10
El Dorado	24,433	1,855	1,867	1	12	52	266	440	967	117	12
Fayetteville	50,362	3,301	3,306	2	37	23	111	467	2,557	104	5
Forrest City	13,650	1,745	1,752	3	3	51	356	310	970	52	7
Fort Smith	76,210	6,231	6,239	6	58	90	252	487	4,918	420	8
Harrison	11,132	582	584	—	3	2	8	46	500	23	2
Hope	10,313	762	766	—	6	13	23	235	457	28	4
Hot Springs	36,471	3,762	3,776	7	26	137	88	913	2,389	202	14
Jacksonville	30,270	1,905	1,911	1	14	37	143	354	1,254	102	6
Jonesboro	51,375	2,883	2,889	4	22	69	132	699	1,817	140	6
Little Rock	182,799	21,016	21,170	29	166	837	1,725	3,382	13,253	1,624	154
Magnolia	12,040	782	783	—	4	13	56	203	463	43	1
Mountain Home	10,242	192	192	2	—	—	4	16	163	7	—
North Little Rock	63,642	6,223	6,246	15	99	293	308	1,085	3,903	520	23
Paragould	21,752	649	651	—	3	2	6	123	468	47	2
Pine Bluff	59,317	6,405	6,457	18	84	346	1,115	1,713	2,303	826	52
Rogers	31,169	1,728	1,728	—	17	8	45	202	1,393	63	—
Russellville	23,782	1,700	1,707	—	6	14	62	272	1,243	103	7
Searcy	18,493	972	974	1	3	9	13	39	846	61	2
Sherwood	20,927	904	904	1	6	14	39	103	665	76	—
Springdale	37,401	1,526	1,527	—	12	8	47	202	1,168	89	1
Stuttgart	10,484	691	692	2	3	14	71	120	441	40	1
Texarkana	23,454	2,697	2,708	4	29	72	171	366	1,953	102	11
Van Buren	17,284	959	959	—	1	3	6	153	760	36	—
West Helena	10,125	242	243	2	3	22	4	130	59	22	1
West Memphis	28,155	2,443	2,454	13	32	209	227	754	909	299	11

Table 8. — Number of Offenses Known to the Police, Cities and Towns 10,000 and over in Population, 1996 — Continued

City by State	Population	Crime Index total	Modified* Crime Index total	Murder and non-negligent man-slaughter	Forcible rape	Robbery	Aggravated assault	Burglary	Larceny-theft	Motor vehicle theft	Arson'
CALIFORNIA											
Agoura Hills	25,724	670	671	—	2	16	39	162	376	75	1
Alameda	79,790	4,323	4,356	3	22	199	220	590	2,908	381	33
Albany	17,116	637	644	1	2	58	25	114	373	64	7
Alhambra	85,611	3,618	3,634	4	14	257	181	758	1,637	767	16
Anaheim	286,146	14,670	14,745	14	81	978	998	2,698	7,550	2,351	75
Antioch	74,057	3,090	3,111	7	22	127	358	692	1,512	372	21
Apple Valley	52,733	2,785	2,795	5	14	71	134	991	1,243	327	10
Arcadia	51,373	2,378	2,383	—	4	119	76	489	1,459	231	5
Arcata	15,670	995	1,011	—	6	11	41	173	719	45	16
Arroyo Grande	15,362	546	552	—	5	7	31	75	413	15	6
Artesia	15,808	767	779	—	1	59	104	154	297	152	12
Arvin	10,305	367	385	—	3	29	17	98	176	44	18
Atascadero	24,575	870	894	—	5	8	45	270	506	36	24
Atwater	23,698	1,282	1,290	—	6	25	156	454	540	101	8
Auburn	12,034	518	518	—	12	7	40	98	333	28	—
Avenal	12,272	334	344	1	5	4	84	96	133	11	10
Azusa	43,706	1,808	1,817	4	13	93	129	390	844	335	9
Bakersfield	193,777	12,584	12,727	25	37	482	578	2,874	7,456	1,132	143
Baldwin Park	73,797	1,848	1,855	12	17	125	181	638	286	589	7
Banning	23,784	1,126	1,138	2	9	33	329	416	232	105	12
Barstow	20,135	1,765	1,771	5	10	81	105	382	991	191	6
Beaumont	10,794	470	472	1	5	19	69	147	174	55	2
Bell	36,194	937	941	3	3	169	89	198	186	289	4
Bell Gardens	43,035	1,762	1,774	5	5	239	170	409	446	488	12
Bellflower	67,615	4,135	4,163	7	25	330	579	785	1,454	955	28
Belmont	25,509	640	640	—	6	9	28	78	482	37	—
Benicia	27,409	843	852	—	3	10	77	168	547	38	9
Berkeley	101,250	10,333	10,374	8	32	492	555	1,502	6,683	1,061	41
Beverly Hills	33,599	2,402	2,407	—	7	138	84	493	1,531	149	5
Brawley	22,137	1,207	1,220	—	—	29	86	376	639	77	13
Brea	35,164	1,900	1,909	1	8	30	63	264	1,308	226	9
Buena Park	73,704	3,154	3,201	3	19	157	159	602	1,506	708	47
Burbank	101,082	4,161	4,171	4	19	169	264	611	2,219	875	10
Burlingame	28,041	1,271	1,275	—	9	33	56	143	899	131	4
Calabasas	76,256	494	495	—	4	20	44	112	285	29	1
Calexico	24,613	1,746	1,760	5	1	87	94	353	933	273	14
Camarillo	57,540	1,212	1,219	—	—	26	63	236	777	110	7
Campbell	37,844	1,526	1,545	—	10	39	81	197	1,098	101	19
Capitola	10,108	1,172	1,174	1	1	13	46	85	984	42	2
Carlsbad	66,391	3,120	3,131	3	18	76	196	676	1,770	381	11
Carpinteria	13,850	410	411	—	4	5	56	158	169	18	1
Carson	91,304	4,402	4,453	19	37	291	796	801	1,597	861	51
Cathedral City	35,227	1,748	1,753	2	10	57	301	464	709	205	5
Ceres	30,358	2,181	2,188	—	13	46	204	434	1,285	199	7
Cerritos	55,564	3,833	3,855	1	11	183	227	719	1,781	911	22
Chico	44,262	2,809	2,861	2	43	60	137	544	1,850	173	52
Chino	65,701	3,360	3,461	2	8	118	508	606	1,562	556	101
Chino Hills	45,597	1,399	1,410	—	3	19	43	332	847	155	11
Chula Vista	151,377	8,822	8,864	5	37	399	653	1,451	4,591	1,686	42
Claremont	34,609	1,428	1,431	1	3	42	52	348	804	178	3
Clearlake	13,219	1,162	1,174	—	5	14	168	409	492	74	12
Clovis	61,138	3,643	3,682	2	17	44	107	592	2,382	499	39
Coachella	18,872	636	644	3	—	46	106	169	216	96	8
Colton	41,825	2,675	2,695	12	23	172	147	629	1,092	600	20
Commerce	12,531	1,580	1,590	4	2	100	138	182	750	404	10
Compton	97,849	5,515	5,533	72	39	827	735	1,283	1,351	1,208	18
Concord	113,479	7,302	7,326	4	38	167	437	1,186	4,780	690	24
Corcoran	13,988	588	588	5	3	11	100	122	304	43	—

Table 8. — Number of Offenses Known to the Police, Cities and Towns 10,000 and over in Population, 1996 — Continued

City by State	Population	Crime Index total	Modified* Crime Index total	Murder and non-negligent man-slaughter	Forcible rape	Robbery	Aggravated assault	Burglary	Larceny-theft	Motor vehicle theft	Arson*
CALIFORNIA — Continued											
Corona	94,219	4,816	4,840	4	18	198	389	1,156	2,264	787	24
Coronado	22,140	643	645	2	2	10	12	128	422	67	2
Costa Mesa	99,827	5,413	5,424	1	22	158	194	892	3,531	615	11
Covina	45,277	2,003	2,018	7	25	81	82	390	981	437	15
Cudahy	23,367	798	801	1	4	74	204	90	202	223	3
Culver City	39,844	1,807	1,807	4	3	183	45	253	991	328	—
Cupertino	43,297	1,373	1,388	—	10	27	68	217	991	60	15
Cypress	47,078	1,622	1,634	—	8	70	80	305	903	256	12
Daly City	95,373	2,936	2,941	—	14	170	144	277	1,790	541	5
Dana Point	33,930	1,223	1,231	—	6	24	132	252	743	66	8
Danville	39,259	685	688	—	5	13	22	159	472	14	3
Davis	48,960	2,767	2,783	—	7	17	39	293	2,233	178	16
Delano	28,077	2,062	2,071	—	8	58	109	474	1,084	329	9
Desert Hot Springs	14,610	1,312	1,318	2	6	56	153	399	552	144	6
Diamond Bar	59,663	1,720	1,727	2	7	76	176	351	757	351	7
Dinuba	13,745	675	684	—	5	6	88	213	296	67	9
Dixon	11,734	585	596	—	7	8	32	126	376	36	11
Downey	101,309	4,785	4,823	7	33	318	232	932	2,078	1,185	38
Duarte	22,772	792	794	1	6	41	101	186	341	116	2
Dublin	26,511	731	732	—	—	16	47	117	478	73	1
East Palo Alto	26,212	1,401	1,428	1	12	176	160	275	541	236	27
El Cajon	93,976	5,353	5,392	5	33	210	629	1,038	2,596	842	39
El Centro	38,127	2,285	2,301	3	12	80	236	868	918	168	16
El Cerrito	22,860	1,596	1,607	—	8	109	50	223	1,027	179	11
El Monte	106,149	4,597	4,666	9	43	572	658	854	1,608	853	69
El Segundo	15,806	951	956	—	3	34	52	152	551	159	5
Escondido	118,003	6,857	6,902	7	50	215	547	1,079	3,943	1,016	45
Eureka	27,604	2,995	3,015	1	23	59	167	362	2,069	314	20
Fairfield	84,967	5,366	5,433	3	40	192	442	907	3,269	513	67
Fillmore	12,575	320	323	—	1	4	41	71	176	27	3
Folsom	40,166	1,145	1,147	—	6	10	22	188	826	93	2
Fontana	105,211	5,430	5,460	16	72	414	845	1,143	1,447	1,493	30
Foster City	29,891	619	623	1	2	7	22	91	461	35	4
Fountain Valley	56,255	2,258	2,266	—	2	68	60	325	1,494	309	8
Fremont	186,186	7,769	7,813	3	32	186	591	1,306	4,689	962	44
Fresno	392,049	41,687	42,801	69	216	2,087	3,089	6,868	20,180	9,178	1,114
Fullerton	118,524	5,246	5,260	5	26	201	253	930	3,110	721	14
Galt	13,054	517	521	—	3	15	55	90	279	75	4
Gardena	54,238	2,895	2,904	6	22	475	290	556	957	589	9
Garden Grove	150,062	6,478	6,520	5	34	309	498	1,229	3,245	1,158	42
Gilroy	34,098	2,190	2,229	1	9	98	342	382	1,214	144	39
Glendale	181,019	6,966	7,015	14	16	344	347	1,135	4,044	1,066	49
Glendora	52,695	1,409	1,421	1	7	53	87	266	848	147	12
Grand Terrace	11,787	486	486	—	—	15	8	109	222	132	—
Grover Beach	12,305	496	500	—	1	3	32	101	339	20	4
Hanford	34,461	2,263	2,297	3	6	47	303	278	1,356	270	34
Hawaiian Gardens	13,410	820	822	1	6	96	65	295	207	150	2
Hawthorne	76,399	5,766	5,845	14	32	635	917	823	2,377	968	79
Hayward	117,233	7,876	7,975	12	28	370	408	1,253	4,438	1,367	99
Hemet	42,205	3,437	3,463	2	18	115	262	1,227	1,408	405	26
Hercules	19,893	606	609	—	5	16	59	100	359	67	3
Hermosa Beach	19,126	830	835	—	2	26	33	184	466	119	5
Hesperia	59,971	2,800	2,834	5	18	105	173	731	1,323	445	34
Highland	39,772	2,358	2,378	8	18	149	117	759	976	331	20
Hillsborough	11,387	87	87	—	—	—	1	32	53	1	—
Hollister	22,310	982	1,000	—	16	19	114	211	539	83	18
Huntington Beach	191,911	7,305	7,336	—	26	194	391	1,629	4,161	904	31
Huntington Park	56,504	3,268	3,280	4	10	459	191	593	834	1,177	12

Table 8. — Number of Offenses Known to the Police, Cities and Towns 10,000 and over in Population, 1996 — Continued

City by State	Population	Crime Index total	Modified* Crime Index total	Murder and non-negligent man-slaughter	Forcible rape	Robbery	Aggravated assault	Burglary	Larceny-theft	Motor vehicle theft	Arson*
CALIFORNIA — Continued											
Indio	40,015	1,839	1,857	2	22	139	253	564	510	349	18
Inglewood	111,650	6,241	6,286	27	61	952	903	1,082	1,851	1,365	45
Irvine	127,410	4,090	4,123	1	22	65	186	837	2,647	332	33
La Canada-Flintridge	20,115	402	407	—	3	20	29	106	204	40	5
Lafayette	24,337	622	624	—	—	21	16	137	413	35	2
Laguna Niguel	57,487	982	995	2	5	18	88	222	589	58	13
Laguna Beach	24,262	1,126	1,127	—	9	10	73	247	721	66	1
Laguna Hills	48,989	982	991	—	4	28	56	217	592	85	9
La Habra	54,426	2,311	2,320	1	13	92	378	404	1,157	266	9
Lake Elsinore	23,048	1,815	1,819	5	7	57	194	478	823	251	4
Lake Forest	60,745	1,279	1,291	—	9	29	112	255	756	118	12
Lakewood	80,545	3,831	3,850	2	17	228	396	653	1,716	819	19
La Mesa	55,088	2,693	2,705	2	7	101	129	496	1,505	453	12
La Mirada	47,001	1,273	1,276	2	7	60	178	250	514	262	3
Lancaster	120,881	5,947	6,003	12	58	308	1,005	1,455	2,338	771	56
La Palma	16,235	626	628	—	2	25	24	112	331	132	2
La Puente	39,581	1,416	1,425	6	13	120	310	249	477	241	9
La Quinta	17,485	972	978	1	5	7	77	353	482	47	6
La Verne	33,577	1,002	1,014	5	1	18	58	175	611	134	12
Lawndale	29,321	1,403	1,415	5	13	151	284	285	426	239	12
Lemoore	15,340	783	787	—	8	15	53	139	496	72	4
Livermore	64,262	1,957	1,981	—	15	41	127	357	1,281	136	24
Lodi	53,168	3,126	3,134	3	18	57	275	361	2,110	302	8
Loma Linda	18,739	988	991	1	6	25	15	199	456	286	3
Lomita	21,000	669	673	—	—	55	115	153	250	96	4
Lompoc	42,105	1,781	1,802	3	10	58	122	415	1,099	74	21
Long Beach	440,023	26,308	26,499	95	158	2,431	2,385	5,003	11,671	4,565	191
Los Alamitos	12,183	467	474	—	5	22	16	131	224	69	7
Los Altos	28,605	523	523	—	3	14	27	120	350	9	—
Los Angeles	3,498,139	235,258	238,851	709	1,463	25,189	35,477	35,865	95,069	41,486	3,593
Los Banos	18,191	834	837	—	12	14	83	220	463	42	3
Los Gatos	29,643	833	843	—	2	11	40	188	555	37	10
Lynwood	65,729	3,373	3,409	20	27	382	767	639	787	751	36
Madera	34,193	2,925	2,930	8	32	142	383	533	1,396	431	5
Malibu	11,639	537	542	1	5	11	62	103	296	59	5
Manhattan Beach	33,761	1,699	1,704	2	6	60	68	359	1,040	164	5
Manteca	44,808	2,387	2,406	3	14	34	97	362	1,498	379	19
Marina	15,651	742	752	1	3	34	45	185	431	43	10
Martinez	33,152	1,430	1,436	3	7	21	34	268	875	222	6
Marysville	13,364	1,304	1,305	1	6	27	230	224	677	139	1
Maywood	27,737	804	807	4	5	94	114	102	319	166	3
Menlo Park	30,178	1,442	1,451	—	6	54	54	186	1,084	58	9
Merced	61,205	4,923	5,079	3	25	131	404	889	3,035	436	156
Millbrae	21,164	577	580	—	3	21	56	77	342	78	3
Mill Valley	13,377	472	475	—	—	9	19	73	352	19	3
Milpitas	56,722	2,440	2,442	2	23	66	139	350	1,606	254	2
Mission Viejo	85,004	1,993	2,010	1	4	32	146	438	1,244	128	17
Modesto	178,865	12,840	13,014	12	80	421	754	2,701	7,100	1,772	174
Monrovia	39,314	1,421	1,424	8	10	94	75	262	743	229	3
Montclair	28,949	2,781	2,786	2	11	144	134	413	1,545	532	5
Montebello	62,393	3,255	3,292	7	20	241	331	419	1,476	761	37
Monterey	30,236	2,015	2,018	2	10	41	109	358	1,425	70	3
Monterey Park	58,744	2,232	2,235	1	9	226	100	403	922	571	3
Moorpark	29,429	505	513	1	7	11	39	148	267	32	8
Moraga	16,422	327	328	—	3	4	10	69	229	12	1
Moreno Valley	141,292	8,733	8,762	13	52	418	709	2,280	4,216	1,045	29
Morgan Hill	27,148	1,179	1,205	—	9	14	27	225	839	65	26
Mountain View	66,748	3,113	3,139	—	13	102	306	326	2,174	192	26

Table 8. — Number of Offenses Known to the Police, Cities and Towns 10,000 and over in Population, 1996 — Continued

City by State	Population	Crime Index total	Modified* Crime Index total	Murder and non-negligent man-slaughter	Forcible rape	Robbery	Aggravated assault	Burglary	Larceny-theft	Motor vehicle theft	Arson*
CALIFORNIA — Continued											
Murrieta	33,537	749	751	1	9	13	43	171	421	91	2
Napa	64,346	2,724	2,742	—	23	53	183	389	1,894	182	18
National City	58,356	4,092	4,106	8	33	300	333	619	1,754	1,045	14
Newark	40,130	2,239	2,250	5	11	53	115	233	1,641	181	11
Newport Beach	71,672	3,164	3,177	—	20	46	174	788	1,891	245	13
Norco	24,988	1,017	1,020	—	5	28	82	174	574	154	3
Norwalk	102,176	4,388	4,429	14	26	329	807	710	1,516	986	41
Novato	49,489	1,509	1,515	—	16	36	150	336	874	97	6
Oakdale	13,960	885	894	—	7	12	81	176	553	56	9
Oakland	372,145	39,174	39,579	93	322	3,622	4,131	6,058	19,878	5,070	405
Oceanside	148,308	7,197	7,224	10	75	330	824	1,737	3,309	912	27
Ontario	136,742	8,907	9,028	17	44	504	860	1,479	4,292	1,711	121
Orange	118,445	4,086	4,125	1	30	177	354	878	2,019	627	39
Orinda	17,662	384	384	—	1	11	4	84	264	20	—
Oroville	13,305	963	963	—	2	17	11	284	540	109	—
Oxnard	147,937	7,910	7,934	16	57	460	849	1,255	4,332	941	24
Pacifica	40,068	1,131	1,141	—	14	27	218	128	648	96	10
Pacific Grove	16,755	502	506	—	3	5	54	144	276	20	4
Palmdale	104,894	5,311	5,352	6	38	260	837	1,231	2,246	693	41
Palm Desert	26,932	2,525	2,533	2	10	43	106	732	1,505	127	8
Palm Springs	40,198	2,889	2,927	4	18	136	331	658	1,414	328	38
Palo Alto	57,734	3,303	3,322	1	6	65	66	346	2,668	151	19
Palos Verdes Estates	14,142	188	189	—	2	5	3	76	92	10	1
Paradise	26,763	894	900	1	1	5	61	229	551	46	6
Paramount	52,951	3,649	3,671	5	13	297	527	668	1,332	807	22
Pasadena	136,077	7,423	7,512	14	40	521	603	1,365	4,142	738	89
Paso Robles	17,694	871	876	—	14	13	81	159	559	45	5
Perris	30,787	2,094	2,107	5	16	88	254	552	870	309	13
Petaluma	46,609	1,721	1,744	2	21	25	233	263	1,089	88	23
Pico Rivera	63,455	2,410	2,431	12	19	232	485	360	794	508	21
Piedmont	11,745	349	353	—	—	9	2	67	221	50	4
Pinole	18,716	1,276	1,290	1	10	63	135	218	671	178	14
Pittsburg	52,775	2,206	2,212	2	16	103	178	537	1,112	258	6
Placentia	43,613	1,161	1,180	3	2	48	89	274	606	139	19
Pleasant Hill	32,084	1,816	1,824	—	5	38	60	377	1,212	124	8
Pleasanton	58,502	1,811	1,816	2	3	22	41	236	1,387	120	5
Pomona	145,916	7,789	7,824	19	47	545	926	1,697	3,039	1,516	35
Porterville	32,888	2,129	2,130	—	17	33	109	381	1,336	253	1
Port Hueneme	23,295	771	777	—	9	32	63	187	429	51	6
Rancho Cucamonga	116,431	4,828	4,855	8	14	157	191	990	2,531	937	27
Rancho Mirage	10,502	521	521	—	4	8	26	159	297	27	—
Rancho Palos Verdes	44,456	751	755	1	1	30	78	200	351	90	4
Red Bluff	13,473	1,095	1,109	2	8	24	123	144	760	34	14
Redding	73,942	4,453	4,479	5	57	98	360	943	2,677	313	26
Redlands	65,443	3,600	3,620	3	27	136	257	626	1,833	718	20
Redondo Beach	65,149	2,944	2,951	—	16	131	189	601	1,632	375	7
Redwood City	68,749	2,788	2,807	3	12	92	250	375	1,749	307	19
Reedley	17,122	813	820	—	13	32	129	136	424	79	7
Rialto	84,707	3,441	3,459	6	17	299	275	950	993	901	18
Richmond	89,194	7,635	7,726	34	67	555	1,036	1,428	3,576	939	91
Ridgecrest	29,815	1,120	1,187	1	11	11	119	266	656	56	67
Riverbank	12,188	630	633	—	3	11	64	131	330	91	3
Riverside	245,081	15,493	15,782	18	115	874	2,162	2,894	7,121	2,309	289
Rocklin	26,590	852	861	—	3	13	43	163	562	68	9
Rohnert Park	39,095	1,800	1,809	1	12	30	92	720	847	98	9
Rosemead	52,763	2,176	2,192	7	15	211	304	492	717	430	16
Roseville	53,772	2,908	2,916	—	8	62	194	582	1,670	392	8
Sacramento	379,283	33,780	33,950	43	154	1,874	1,636	7,148	16,842	6,083	170

Table 8. — Number of Offenses Known to the Police, Cities and Towns 10,000 and over in Population, 1996 — Continued

City by State	Population	Crime Index total	Modified* Crime Index total	Murder and non-negligent man-slaughter	Forcible rape	Robbery	Aggravated assault	Burglary	Larceny-theft	Motor vehicle theft	Arson*
CALIFORNIA — Continued											
Salinas	121,517	7,554	7,608	9	54	412	884	1,031	4,339	825	54
San Anselmo	12,265	322	323	—	2	3	11	98	198	10	1
San Bernardino	184,303	16,970	17,119	42	79	1,281	1,831	3,544	7,201	2,992	149
San Bruno	41,129	1,510	1,526	—	6	32	47	160	1,108	157	16
San Carlos	28,474	612	614	—	3	15	33	107	410	44	2
San Clemente	45,791	1,360	1,374	1	7	41	168	247	793	103	14
San Diego	1,168,364	61,573	61,825	79	368	2,998	6,703	8,608	31,688	11,129	252
San Dimas	36,151	1,089	1,100	—	13	34	135	237	541	129	11
San Fernando	23,324	1,197	1,198	2	9	97	86	225	533	245	1
San Francisco	745,127	56,592	57,044	82	298	5,539	3,967	7,079	31,062	8,565	452
San Gabriel	38,522	1,555	1,560	1	3	137	151	415	604	244	5
Sanger	18,195	905	914	1	1	32	132	174	395	170	9
San Jacinto	21,013	655	656	2	7	27	74	281	144	120	1
San Jose	830,374	34,287	34,942	40	341	1,098	4,596	4,700	19,793	3,719	655
San Juan Capistrano	29,505	957	966	1	3	20	111	153	602	67	9
San Leandro	70,478	5,172	5,200	6	21	305	278	764	3,073	725	28
San Luis Obispo	40,880	1,966	2,034	—	17	14	202	360	1,304	69	68
San Marino	13,700	247	249	—	—	13	2	78	136	18	2
San Pablo	27,262	2,356	2,362	10	22	192	332	386	1,113	301	6
San Rafael	49,336	2,158	2,172	1	18	68	192	345	1,327	207	14
San Ramon	40,470	1,080	1,092	—	5	14	25	171	804	61	12
Santa Ana	294,963	13,213	13,589	46	62	1,178	945	1,822	6,501	2,659	376
Santa Barbara	86,843	4,659	4,666	1	40	105	453	1,002	2,844	214	7
Santa Clara	95,906	4,480	4,502	—	19	77	337	555	3,135	357	22
Santa Clarita	125,435	3,255	3,295	2	19	83	492	716	1,550	393	40
Santa Cruz	49,185	4,160	4,187	2	12	103	460	600	2,752	231	27
Santa Fe Springs	16,518	1,910	1,911	5	6	139	57	334	979	390	1
Santa Maria	66,869	3,853	3,867	4	33	117	268	730	2,526	175	14
Santa Monica	88,284	7,374	7,453	3	44	438	442	1,038	4,469	940	79
Santa Paula	26,059	1,283	1,288	3	6	65	78	299	730	102	5
Santa Rosa	118,625	6,905	6,954	2	81	170	410	920	4,901	421	49
Saratoga	30,279	480	480	—	2	6	36	112	312	12	—
Seal Beach	25,286	778	780	1	1	18	94	122	440	102	2
Seaside	32,642	1,410	1,423	5	4	65	214	190	853	79	13
Sierra Madre	11,654	140	141	—	—	3	6	35	82	14	1
Simi Valley	108,469	2,401	2,435	1	12	38	105	460	1,532	253	34
South El Monte	22,407	1,001	1,009	2	5	95	150	181	411	157	8
South Gate	93,214	3,774	3,800	7	17	478	320	673	1,072	1,207	26
South Lake Tahoe	22,430	1,310	1,314	—	8	31	105	338	750	78	4
South Pasadena	25,192	731	749	—	3	56	25	190	322	135	18
South San Francisco	57,380	2,018	2,036	2	16	74	135	204	1,304	283	18
Stanton	30,567	1,549	1,570	2	7	72	202	387	638	241	21
Stockton	225,799	19,401	19,512	46	123	1,313	1,633	3,418	9,815	3,053	111
Suisun City	27,748	951	970	—	9	32	53	255	513	89	19
Sunnyvale	121,284	3,488	3,506	—	29	80	122	420	2,522	315	18
Temecula	40,208	1,569	1,576	—	11	43	134	384	846	151	7
Temple City	34,214	819	826	1	11	50	147	227	284	99	7
Thousand Oaks	112,559	2,547	2,619	3	9	64	156	447	1,616	252	72
Torrance	140,185	7,054	7,080	3	31	317	281	1,385	3,826	1,211	26
Tracy	45,372	1,954	1,960	—	13	17	86	381	1,206	251	6
Tulare	39,111	3,052	3,122	1	14	95	446	485	1,608	403	70
Turlock	47,019	3,739	3,802	4	28	79	206	776	2,210	436	63
Tustin	59,311	2,735	2,757	3	12	66	94	609	1,637	314	22
Twenty-Nine Palms	13,696	721	728	—	10	27	54	245	319	66	7
Twin Cities	20,402	694	695	—	3	11	10	157	459	54	1
Ukiah	14,767	904	910	—	11	21	41	226	579	26	6
Union City	56,170	2,860	2,877	—	13	151	164	505	1,720	307	17
Upland	62,705	4,246	4,278	3	22	135	281	1,058	2,169	578	32

Table 8. — Number of Offenses Known to the Police, Cities and Towns 10,000 and over in Population, 1996 — Continued

City by State	Population	Crime Index total	Modified* Crime Index total	Murder and non-negligent man-slaughter	Forcible rape	Robbery	Aggravated assault	Burglary	Larceny-theft	Motor vehicle theft	Arson*
CALIFORNIA — Continued											
Vacaville	84,188	3,071	3,106	2	19	74	306	540	1,893	237	35
Vallejo	113,069	8,996	9,055	15	59	523	967	1,658	4,901	873	59
Ventura	97,657	4,111	4,147	6	26	148	227	952	2,355	397	36
Victorville	50,835	3,855	3,866	6	24	194	184	927	1,800	720	11
Visalia	86,282	5,927	5,945	7	28	175	422	922	3,668	705	18
Walnut	32,804	889	899	—	1	31	135	239	368	115	10
Walnut Creek	62,912	3,102	3,126	1	4	44	106	555	2,231	161	24
Watsonville	32,547	2,473	2,480	6	10	87	455	378	1,383	154	7
West Covina	104,766	4,968	5,010	6	24	273	265	806	2,689	905	42
West Hollywood	34,932	3,037	3,055	2	11	270	312	394	1,517	531	18
Westminster	80,885	4,394	4,427	9	20	220	175	792	2,330	848	33
West Sacramento	30,530	2,023	2,046	3	21	75	497	509	625	293	23
Whittier	80,948	3,220	3,237	4	13	196	214	592	1,737	464	17
Windsor	13,795	414	417	2	5	8	50	66	248	35	3
Woodland	43,406	1,522	1,542	1	15	30	221	301	759	195	20
Yorba Linda	62,371	1,115	1,124	1	4	14	56	204	731	105	9
Yuba City	32,902	2,606	2,619	1	23	33	233	525	1,622	169	13
Yucaipa	37,077	1,442	1,464	—	9	24	86	424	742	157	22
Yucca Valley	14,362	749	762	1	5	13	54	248	363	65	13
COLORADO											
Arvada	99,804	3,797	3,821	1	17	55	132	612	2,769	211	24
Aurora	262,168	15,982	16,061	11	193	559	866	2,589	10,366	1,398	79
Boulder	89,522	5,957	5,986	1	49	62	132	874	4,546	293	29
Broomfield	28,678	1,050	1,069	1	4	7	43	205	733	57	19
Canon City	14,636	876	876	—	6	5	26	93	713	33	—
Castle Rock	12,597	224	226	—	2	1	5	35	173	8	2
Colorado Springs	331,020	20,523	20,675	12	238	453	892	3,304	14,248	1,376	152
Commerce City	18,522	1,950	1,958	3	7	29	134	262	1,345	170	8
Denver	516,224	34,314	34,694	64	358	1,327	2,083	7,788	17,269	5,425	380
Englewood	34,218	2,438	2,477	2	21	46	111	347	1,649	262	39
Federal Heights	10,697	723	726	1	2	15	13	77	564	51	3
Fort Collins	103,472	5,448	5,490	3	70	46	300	829	4,042	158	42
Fort Morgan	10,417	584	595	—	2	4	11	66	485	16	11
Fountain	12,849	649	657	3	8	4	50	87	462	35	8
Golden	14,621	636	651	1	4	9	12	106	470	34	15
Grand Junction	33,208	3,335	3,360	2	16	52	165	452	2,535	113	25
Greeley	67,120	4,712		5	40	52	212	678	3,491	234	
Lafayette	18,064	928	956	—	6	4	47	124	718	29	28
Lakewood	131,786	7,595	7,631	4	54	179	394	1,209	5,193	562	36
Littleton	39,544	1,517	1,537	—	10	14	78	257	1,052	106	20
Longmont	58,833	3,477	3,497	1	23	38	65	475	2,682	193	20
Loveland	45,974	1,617	1,631	1	31	9	50	238	1,209	79	14
Montrose	10,431	1,085	1,093	—	7	5	26	178	831	38	8
Northglenn	28,744	1,752	1,759	—	16	26	62	190	1,343	115	7
Pueblo	105,059	7,371	7,423	12	74	196	1,104	1,348	4,305	332	52
Sterling	10,772	547	555	1	6	—	14	83	420	23	8
Thornton	65,960	4,569	4,569	2	18	45	204	689	3,312	299	—
Wheat Ridge	32,299	1,730	1,764	3	12	41	20	306	1,200	148	34
CONNECTICUT											
Ansonia	18,150	554	555	—	6	21	53	104	319	51	1
Avon	13,946	250	250	—	—	5	—	66	171	8	—
Berlin	16,798	422	422	—	5	1	—	80	295	41	—
Bethel	17,800	293	299	—	1	5	19	63	196	9	6
Bloomfield	19,498	752	753	—	8	27	58	123	453	83	1
Branford	27,939	684	685	—	2	12	1	87	526	56	1
Bridgeport	133,015	11,041	11,519	44	61	948	1,054	2,479	4,077	2,378	478
Bristol	60,628	1,973	1,982	—	20	39	175	453	1,098	188	9

Table 8. — Number of Offenses Known to the Police, Cities and Towns 10,000 and over in Population, 1996 — Continued

City by State	Population	Crime Index total	Modified* Crime Index total	Murder and non-negligent man-slaughter	Forcible rape	Robbery	Aggravated assault	Burglary	Larceny-theft	Motor vehicle theft	Arson*
CONNECTICUT — Continued											
Brookfield	14,321	248	251	—	1	—	5	41	191	10	3
Cheshire	25,996	469	471	—	—	1	—	119	332	17	2
Clinton	13,154	278	282	—	—	1	9	66	194	8	4
Coventry	10,228	142	142	—	—	2	9	43	82	6	—
Cromwell	12,658	362	362	—	1	8	3	47	267	36	—
Danbury	64,654	3,529	3,569	—	6	74	52	515	2,458	424	40
Darien	18,464	351	354	—	1	4	2	59	243	42	3
Derby	12,051	537	538	—	8	8	17	134	303	67	1
East Hampton	10,742	204	204	—	—	1	4	32	158	9	—
East Hartford	50,495	2,287	2,305	—	5	111	108	478	1,208	377	18
East Haven Town	26,462	1,119	1,120	1	1	30	6	191	724	166	1
East Windsor	10,086	308	310	—	1	4	10	56	202	35	2
Enfield	45,570	1,351	1,358	1	2	22	11	249	939	127	7
Fairfield	54,211	2,037	2,041	—	3	26	19	484	1,256	249	4
Farmington	20,625	715	716	—	2	8	4	125	509	67	1
Glastonbury	27,925	561	563	—	6	4	2	114	419	16	2
Greenwich	59,310	1,178	1,181	—	8	28	32	161	870	79	3
Groton Town	35,139	977	980	—	48	17	35	109	704	64	3
Guilford	20,088	482	482	—	1	5	15	97	348	16	—
Hamden	53,072	2,354	2,354	2	14	73	21	280	1,647	317	—
Hartford	124,223	13,188	13,291	20	94	1,089	929	2,072	7,036	1,948	103
Madison Town	15,672	255	256	1	1	1	7	59	168	18	1
Manchester	51,249	2,937	3,002	2	28	74	81	655	1,952	145	65
Meriden	56,910	3,117	3,118	2	1	66	83	883	1,872	210	1
Middletown	42,601	1,955	1,958	2	2	31	27	287	1,446	160	3
Milford	49,076	2,410	2,422	2	25	31	46	379	1,695	232	12
Monroe	17,144	240	242	—	—	3	3	56	167	11	2
Naugatuck	30,958	788	789	—	4	19	24	150	535	56	1
New Britain	69,865	4,902	4,908	3	22	252	359	1,179	2,482	605	6
New Canaan	18,128	266	266	—	1	—	—	70	180	15	—
New Haven	119,566	15,036	15,138	22	120	1,207	1,267	2,936	7,139	2,345	102
Newington	29,232	902	905	—	3	10	15	116	694	64	3
New London	22,784	1,133	1,136	—	5	38	83	164	733	110	3
New Milford	24,713	580	581	—	4	—	8	93	443	32	1
Newtown	21,086	327	331	—	1	3	8	104	192	19	4
North Branford	13,154	245	245	—	—	1	1	49	172	22	—
North Haven	22,518	941	946	1	1	16	18	132	684	89	5
Norwalk	78,685	4,464	4,473	5	14	169	88	852	3,017	319	9
Norwich	35,492	1,399	1,407	3	25	44	97	328	792	110	8
Orange	12,985	556	558	—	—	10	6	95	418	27	2
Plainfield	14,521	204	204	—	1	2	18	51	113	19	—
Plainville	17,406	521	522	—	—	16	7	94	325	79	1
Plymouth	12,118	275	279	1	1	1	5	93	146	28	4
Ridgefield Town	21,228	164	167	—	—	—	1	51	110	2	3
Rocky Hill	16,565	523	526	—	2	8	1	62	384	66	3
Seymour	14,460	307	309	—	2	1	27	78	176	23	2
Shelton	36,893	706	706	1	2	13	7	184	397	102	—
Simsbury	22,039	291	295	—	—	5	—	79	197	10	4
Southington	38,550	1,084	1,087	4	9	18	11	220	741	81	3
South Windsor	22,108	421	423	—	5	4	10	79	283	40	2
Stamford	107,165	4,955	5,007	6	18	212	205	704	3,332	478	52
Stonington	16,835	454	454	1	1	2	5	66	363	16	—
Stratford	50,121	1,868	1,882	—	11	52	19	426	1,129	231	14
Suffield	11,436	150	151	—	1	—	5	27	97	20	1
Torrington	33,778	726	727	—	1	3	26	136	500	60	1
Trumbull	32,490	1,181	1,191	1	—	12	8	144	875	141	10
Vernon	30,341	698	699	—	1	30	32	114	472	49	1
Wallingford	41,321	1,313	1,314	—	—	9	31	246	909	118	1

Table 8. — Number of Offenses Known to the Police, Cities and Towns 10,000 and over in Population, 1996 — Continued

City by State	Population	Crime Index total	Modified* Crime Index total	Murder and non-negligent man-slaughter	Forcible rape	Robbery	Aggravated assault	Burglary	Larceny-theft	Motor vehicle theft	Arson*
CONNECTICUT — Continued											
Waterbury	103,490	7,952	7,962	13	39	245	360	1,930	4,396	969	10
Waterford	17,844	921	924	—	4	12	23	122	727	33	3
Watertown	20,971	624	625	—	1	1	10	106	450	56	1
West Hartford	60,161	2,164	2,170	3	5	83	37	397	1,445	194	6
West Haven	52,831	2,973	2,983	1	10	78	61	506	1,767	550	10
Westport	24,771	800	803	1	3	3	21	142	563	67	3
Wethersfield	25,672	628	632	1	2	22	23	103	404	73	4
Willimantic	15,413	1,023	1,024	—	2	30	95	198	653	45	1
Wilton	16,225	240	242	1	1	—	—	78	155	5	2
Windsor	27,840	735	740	2	3	16	6	82	561	65	5
Windsor Locks	12,367	282	283	—	—	4	9	49	178	42	1
Wolcott	13,865	304	304	—	—	4	2	71	214	13	—
DELAWARE											
Dover	29,515	2,660	2,669	—	22	84	144	257	1,961	192	9
Newark	27,991	1,484	1,504	1	12	45	64	177	1,105	80	20
DISTRICT OF COLUMBIA											
Washington	543,000	64,557	64,719	397	260	6,444	6,310	9,828	31,343	9,975	162
FLORIDA[1]											
Altamonte Springs	37,443	3,126		1	21	89	72	390	2,220	333	
Boca Raton	68,550	2,889		2	11	66	85	776	1,583	366	
Clearwater	103,036	7,577	7,607	2	62	215	876	1,353	4,763	306	30
Cocoa Beach	12,454	1,008		—	1	12	56	143	757	39	
Coconut Creek	30,613	1,259		1	8	9	45	342	703	151	
Crestview	14,900	637		2	7	18	58	82	455	15	
Daytona Beach	66,715	7,685		15	90	338	903	1,695	3,931	713	
Eustis	15,590	509		—	2	13	47	73	341	33	
Fort Lauderdale	168,059	25,487	25,557	34	96	1,186	1,268	4,744	15,125	3,034	70
Fort Myers	52,105	7,074		9	57	405	883	1,355	3,308	1,057	
Haines City	12,857	958		—	5	41	88	216	517	91	
Hialeah	200,339	18,210	18,301	12	63	887	1,051	2,894	9,123	4,180	91
Hialeah Gardens	14,853	904		—	2	16	34	215	457	180	
Hollywood	128,996	12,535	12,552	10	56	502	590	2,411	7,545	1,421	17
Jacksonville	690,367	59,534	59,976	85	681	2,792	6,207	13,171	31,852	4,746	442
Jupiter	28,455	1,577		—	7	22	59	380	1,023	86	
Kissimmee	37,572	3,908		1	21	142	407	735	2,376	226	
Lady Lake	14,951	226		—	2	2	31	66	109	16	
Margate	48,969	2,295		1	7	60	113	471	1,374	269	
Melbourne	70,202	6,171		4	38	148	537	1,172	3,930	342	
Miami	384,976	52,918	53,150	124	201	5,139	6,526	9,804	23,431	7,693	232
Miami Beach	93,041	16,841		9	41	650	885	2,420	10,834	2,002	
New Port Richey	15,575	1,212		—	12	22	75	221	837	45	
Opa Locka	16,866	2,899		9	21	221	429	641	1,236	342	
Orlando	182,616	24,055	24,128	13	165	1,080	2,744	4,418	13,444	2,191	73
Pinellas Park	46,511	3,056		—	3	46	160	536	2,136	175	
Pompano Beach	78,144	9,496		12	47	449	776	2,386	4,476	1,350	
Punta Gorda	12,488	429		—	—	10	17	70	309	23	
St. Augustine	13,520	1,453		1	9	40	112	189	1,053	49	
St. Petersburg	246,229	23,843	24,095	26	166	1,380	3,156	4,535	12,373	2,207	252
Sanford	35,564	3,823		3	29	158	358	825	2,155	295	
Sarasota	56,153	5,774		2	36	297	560	1,043	3,533	303	
South Daytona	12,710	455		—	1	12	22	211	193	16	
Stuart	12,991	1,187		1	8	44	116	199	779	40	
Tallahassee	138,001	14,018	14,040	10	95	363	1,094	2,157	9,505	794	22
Tampa	294,670	42,873	43,100	43	264	2,671	5,711	7,373	20,787	6,024	227
Titusville	42,376	2,767		7	30	71	282	619	1,599	159	
Vero Beach	18,718	1,476		1	14	19	81	262	1,028	71	

See footnotes at end of table.

Table 8. — Number of Offenses Known to the Police, Cities and Towns 10,000 and over in Population, 1996 — Continued

City by State	Population	Crime Index total	Modified* Crime Index total	Murder and non-negligent man-slaughter	Forcible rape	Robbery	Aggravated assault	Burglary	Larceny-theft	Motor vehicle theft	Arson*
GEORGIA											
Americus	18,144	1,281	1,291	3	2	23	6	188	1,017	42	10
Athens-Clarke County	93,168	7,660	7,695	12	58	192	461	1,105	5,358	474	35
Atlanta	413,123	70,521	70,760	196	392	4,805	8,306	10,471	37,104	9,247	239
Bainbridge	11,704	1,325	1,325	3	6	32	141	241	847	55	—
Brunswick	18,472	2,254	2,265	1	17	90	270	438	1,356	82	11
Carrollton	17,866	1,701	1,705	—	20	51	88	224	1,214	104	4
Cartersville	13,970	883	884	—	7	10	82	193	547	44	1
College Park	23,417	4,246	4,252	11	22	182	239	670	2,155	967	6
Columbus	194,345	12,294	12,302	15	24	367	484	2,216	8,351	837	8
Cordele	12,399	1,215		2	1	43	212	171	743	43	
Covington	11,859	1,317	1,317	2	4	38	86	126	986	75	—
Dalton	23,323	1,697	1,702	2	9	34	137	224	1,185	106	5
Douglas	11,963	1,990	1,991	—	7	30	284	275	1,334	60	1
Douglasville	14,253	1,669	1,677	1	8	22	107	99	1,306	126	8
Dublin	18,681	1,437	1,437	—	12	48	81	250	993	53	—
Duluth	13,133	456	456	—	1	9	8	115	296	27	—
East Point	33,983	4,799	4,871	5	42	202	131	1,076	2,525	818	72
Fitzgerald	10,450	811	811	2	3	16	55	121	578	36	—
Forest Park	17,062	2,613	2,619	2	8	105	147	376	1,651	324	6
Gainesville	20,297	2,511	2,514	—	9	38	153	297	1,845	169	3
Griffin	23,350	3,227	3,241	4	14	71	304	560	2,002	272	14
Hinesville	28,148	2,019	2,019	—	11	43	58	298	1,550	59	—
Jesup	10,507	809	809	—	3	11	99	166	493	37	—
Kennesaw	10,849	388	388	—	2	2	13	65	303	3	—
La Grange	28,173	3,026	3,045	1	8	70	161	488	2,121	177	19
Lawrenceville	22,148	1,142	1,150	—	—	7	52	176	816	91	8
Lilburn	10,433	578	578	—	1	7	6	75	450	39	—
Macon	113,802	14,011	14,061	18	77	382	447	2,452	9,195	1,440	50
Marietta	52,413	6,502	6,517	2	31	164	428	864	4,293	720	15
Milledgeville	19,151	1,115	1,117	—	5	26	84	147	817	36	2
Moultrie	16,051	1,607	1,613	3	12	68	78	279	1,094	73	6
Newnan	15,938	1,441	1,442	3	1	45	47	271	985	89	1
Peachtree City	26,140	411	417	1	1	—	5	49	323	32	6
Perry	10,636	715	716	1	—	8	1	64	630	11	1
Powder Springs	10,990	232	232	—	—	5	16	35	152	24	—
Riverdale	10,599	1,610	1,610	2	4	49	30	147	1,243	135	—
Rome	32,515	3,779	3,805	3	6	99	472	700	2,370	129	26
Roswell	57,227	2,805	2,808	4	3	62	54	359	2,091	232	3
St. Marys	11,962	895	897	—	6	7	41	112	700	29	2
Savannah	146,534	13,089	13,187	22	63	849	483	2,158	8,427	1,087	98
Smyrna	33,774	3,022	3,022	1	10	96	90	352	2,196	277	—
Snellville	15,063	658	658	—	1	6	5	62	561	23	—
Statesboro	19,063	1,332	1,333	1	8	32	27	222	993	49	1
Thomasville	19,170	1,735	1,742	1	4	52	31	314	1,245	88	7
Tifton	15,296	1,714	1,715	5	7	49	108	221	1,261	63	1
Union City	11,274	1,607	1,607	—	5	42	11	167	1,166	216	—
Valdosta	46,678	4,298	4,305	4	28	110	305	604	2,996	251	7
Vidalia	12,046	1,070	1,072	1	1	35	99	145	760	29	2
Warner Robins	49,707	3,183	3,183	3	34	73	123	572	2,183	195	—
Waycross	18,309	1,762	1,772	3	4	37	43	184	1,454	37	10
HAWAII											
Hilo	40,475	2,875	2,889	2	14	30	40	517	2,147	125	14
Honolulu	878,044	60,059	60,352	27	222	1,421	1,078	9,026	41,915	6,370	293
IDAHO											
Blackfoot	11,296	671	672	—	7	1	31	96	500	36	1
Boise	153,258	8,797	8,878	1	60	56	391	1,511	6,400	378	81
Caldwell	25,154	1,673	1,681	—	12	8	88	148	1,338	79	8

Table 8. — Number of Offenses Known to the Police, Cities and Towns 10,000 and over in Population, 1996 — Continued

City by State	Population	Crime Index total	Modified* Crime Index total	Murder and non-negligent man-slaughter	Forcible rape	Robbery	Aggravated assault	Burglary	Larceny-theft	Motor vehicle theft	Arson*
IDAHO — Continued											
Coeur d'Alene	29,863	2,708		—	13	20	192	420	1,949	114	
Idaho Falls	52,395	2,929	2,942	2	21	13	191	362	2,247	93	13
Lewiston	31,583	1,755	1,763	1	6	10	48	263	1,371	56	8
Meridian	15,285	815		—	1	3	23	156	608	24	
Moscow	19,842	831	834	—	10	1	22	67	715	16	3
Nampa	37,078	2,570	2,592	—	16	12	63	297	2,096	86	22
Pocatello	52,087	2,295		—	14	23	140	374	1,642	102	
Post Falls	10,889	888	893	—	3	4	16	168	671	26	5
Rexburg	15,222	450	451	—	2	1	13	21	403	10	1
Twin Falls	33,127	2,931		3	16	22	136	554	2,037	163	
ILLINOIS[1,2]											
Aurora	113,220			26		226	567	1,241	3,964	357	61
Chicago	2,754,118			789		26,860	37,097	40,475	119,492	34,091	1,560
Naperville	101,980			2		16	49	407	2,235	106	8
Peoria	113,790			11		448	1,736	2,086	6,480	964	127
Rockford	144,421			31		750	879	3,401	8,422	1,387	48
Springfield	106,794			7		452	1,008	2,359	5,697	363	33
INDIANA											
Bedford	14,382	888	891	2	2	5	100	102	625	52	3
Beech Grove	13,233	556	560	—	3	3	9	99	386	56	4
Bloomington[3]	63,527	2,759	2,770	—	27	28	69	398	2,052	185	11
Carmel	31,896	1,009	1,011	—	4	3	69	92	797	44	2
Clarksville	21,919	2,337	2,342	—	13	24	13	156	1,955	176	5
Crawfordsville	14,486	955	958	—	3	5	25	172	725	25	3
Crown Point	18,305	358	360	—	2	1	78	28	229	20	2
Decatur	10,012	285	285	—	—	2	35	24	210	14	—
Dyer	12,113	304	304	—	—	—	30	23	235	16	—
Elkhart	45,533	4,958		6	26	149	69	939	3,457	312	
Evansville	131,455	7,405	7,460	7	41	166	566	1,439	4,733	453	55
Fort Wayne	186,196	13,966	14,052	13	121	499	436	1,927	9,407	1,563	86
Franklin	15,574	808	808	—	8	3	1	134	644	18	—
Gary[3]	116,024	11,229	11,846	104	185	702	2,889	2,278	2,823	2,248	617
Goshen	25,737	1,570	1,580	3	9	18	110	176	1,184	70	10
Greenfield	13,226	223	224	—	1	1	—	21	191	9	1
Greenwood	30,801	1,234	1,235	—	5	4	38	85	1,044	58	1
Griffith	18,830	781	783	1	1	15	113	55	449	147	2
Hammond	84,118	7,117	7,207	5	50	35	699	1,262	3,682	1,384	90
Highland	22,962	1,094	1,094	—	4	14	64	73	790	149	—
Huntington	17,204	805	812	—	7	5	183	98	494	18	7
Indianapolis[4]		37,917	38,242	114	424	2,600	4,280	7,797	16,842	5,860	325
Jasper	11,022	322	322	1	—	—	27	22	260	12	—
Kokomo	46,739	2,648	2,670	3	12	35	140	379	1,977	102	22
Lafayette	46,586	3,215	3,234	1	25	32	97	476	2,438	146	19
Lake Station	14,399	604	605	1	—	9	25	56	438	75	1
La Porte	23,267	1,203	1,203	3	5	13	48	146	920	68	—
Lawrence	27,596	1,341	1,344	1	8	56	98	242	809	127	3
Logansport	17,130	1,288	1,291	—	8	4	203	137	892	44	3
Marion	32,811	3,621	3,625	2	15	53	704	388	2,314	145	4
Martinsville	12,531	606	608	2	3	5	19	73	478	26	2
Merrillville	28,079	1,207	1,208	—	6	21	78	75	828	199	1
Michigan City	34,423	3,160	3,182	2	21	115	65	504	2,026	427	22
Muncie	72,511	3,856	3,873	9	25	168	393	755	2,295	211	17
Munster	20,716	712	716	—	—	13	46	46	539	68	4
New Albany	38,506	2,416	2,456	1	8	28	416	397	1,450	116	40
New Castle	19,005	1,192	1,192	—	3	2	4	232	896	55	—
New Haven	11,143	280	280	—	3	11	9	50	159	48	—
Plainfield	15,875	555	556	—	9	4	8	76	435	23	1
Portage	31,526	1,145	1,152	1	9	6	25	131	825	148	7

See footnotes at end of table.

Table 8. — Number of Offenses Known to the Police, Cities and Towns 10,000 and over in Population, 1996 — Continued

City by State	Population	Crime Index total	Modified* Crime Index total	Murder and non-negligent man-slaughter	Forcible rape	Robbery	Aggravated assault	Burglary	Larceny-theft	Motor vehicle theft	Arson*
INDIANA — Continued											
Schererville	24,864	750	751	—	4	5	26	55	585	75	1
Seymour	17,569	1,073	1,078	—	8	1	52	117	859	36	5
South Bend	106,718	10,822	10,937	22	93	512	395	2,880	6,185	735	115
Speedway	12,443	1,232		—	10	19	11	57	1,037	98	
Valparaiso	26,341	1,034	1,044	1	2	6	84	111	789	41	10
Vincennes	20,094	1,262	1,267	—	3	5	20	309	884	41	5
Wabash	12,439	233	235	1	2	2	10	42	164	12	2
Warsaw	13,133	662	662	—	8	6	7	75	540	26	—
West Lafayette	25,159	866	866	—	8	3	34	67	736	18	—
IOWA											
Ames	46,940	1,516	1,524	—	11	2	25	146	1,272	60	8
Ankeny	21,379	711	715	1	1	3	3	78	589	36	4
Bettendorf	30,888	1,150	1,165	—	2	17	68	182	839	42	15
Boone	12,780	400	408	1	1	—	—	42	342	14	8
Burlington	27,796	2,427	2,437	—	17	30	122	534	1,635	89	10
Cedar Falls	34,182	1,287	1,296	—	6	14	92	135	999	41	9
Davenport	97,752	8,348	8,408	4	55	271	1,130	1,376	5,035	477	60
Des Moines	195,455	15,157	15,276	19	100	321	486	1,794	11,226	1,211	119
Dubuque	59,563	2,335	2,378	1	31	15	127	396	1,698	67	43
Fort Dodge	25,504	2,135	2,147	—	15	35	105	341	1,527	112	12
Fort Madison	12,500	611	614	—	—	3	2	96	488	22	3
Indianola	12,655	346	346	1	—	—	7	51	272	15	—
Keokuk	12,644	932	936	1	9	7	167	231	470	47	4
Marion	22,733	738	747	—	—	3	3	91	629	12	9
Marshalltown	25,140	1,310	1,322	—	3	8	80	213	957	49	12
Mason City	29,050	2,134	2,145	—	10	12	228	550	1,273	61	11
Muscatine	24,130	1,226	1,235	—	10	6	98	481	590	41	9
Oskaloosa	11,157	396	399	—	2	1	16	83	266	28	3
Ottumwa	24,829	1,211	1,221	1	—	5	66	186	925	28	10
Sioux City	83,407	6,403	6,453	—	33	66	505	994	4,405	400	50
Spencer	11,231	249	249	—	1	—	3	17	217	11	—
Waterloo	67,078	5,117	5,178	2	40	151	257	1,099	3,293	275	61
West Des Moines	37,545	1,783	1,797	—	—	13	73	279	1,332	86	14
KANSAS[1]											
Topeka	121,495	15,394		17	89	533	863	3,563	9,659	670	
Wichita	312,706	24,881		24	227	823	1,298	5,193	14,936	2,380	
KENTUCKY[1]											
Bowling Green	46,127	3,783		4	39	96	479	643	2,303	219	
Lexington	241,150	15,328	15,405	14	122	579	1,283	2,893	9,522	915	77
Louisville	274,506	21,030	21,418	63	131	1,812	1,379	4,830	9,484	3,331	388
Madisonville	19,126	1,419	1,422	1	2	22	307	174	841	72	3
Owensboro	54,443	2,912	2,920	1	15	51	31	532	2,160	122	8
Radcliff	20,174	973	975	1	17	35	45	219	627	29	2
LOUISIANA											
Abbeville	11,891	694	694	2	4	12	88	127	457	4	—
Alexandria	46,364	4,769	4,769	6	19	165	269	1,083	3,007	220	—
Bastrop	14,824	1,322	1,323	2	10	39	143	310	777	41	1
Baton Rouge[3]	229,501	27,361	27,623	71	118	1,210	1,999	5,577	15,179	3,207	262
Bogalusa	15,039	1,541	1,549	3	11	39	121	305	1,003	59	8
Bossier City	54,872	3,804	3,817	5	24	82	354	569	2,548	222	13
Crowley	14,607	834	834	—	1	8	87	132	580	26	—
De Ridder	10,277	268		—	1	3	13	18	229	4	
Gretna	17,515	1,536	1,539	4	14	106	125	295	837	155	3
Hammond	17,800	4,190	4,199	5	23	120	119	675	2,978	270	9
Jennings	11,975	967	970	2	6	14	143	130	659	13	3
Kenner	73,498	5,737	5,737	7	18	170	522	779	3,537	704	—

See footnotes at end of table.

Table 8. — Number of Offenses Known to the Police, Cities and Towns 10,000 and over in Population, 1996 — Continued

City by State	Population	Crime Index total	Modified* Crime Index total	Murder and non-negligent man-slaughter	Forcible rape	Robbery	Aggravated assault	Burglary	Larceny–theft	Motor vehicle theft	Arson*
LOUISIANA — Continued											
Lafayette	103,134	8,483	8,516	8	75	247	515	1,375	5,589	674	33
Lake Charles	73,027	6,875	6,924	16	51	264	491	1,339	3,951	763	49
Minden	13,928	489	490	1	2	4	76	98	283	25	1
Monroe	57,524	8,228	8,228	6	54	177	980	1,454	5,060	497	—
Morgan City	14,048	831	833	1	11	41	57	197	485	39	2
Natchitoches	16,901	1,433	1,433	—	18	46	165	297	860	47	—
New Iberia	33,938	1,353	1,353	2	9	31	45	360	836	70	—
New Orleans	488,300	53,919		351	390	5,700	4,580	9,954	22,774	10,170	
Opelousas	19,465	1,490		3	13	26	135	346	920	47	
Pineville	12,112	929	931	—	4	3	15	277	597	33	2
Ruston	20,289	1,952	1,958	—	1	30	178	374	1,317	52	6
Shreveport	199,418	23,658	23,853	51	134	729	1,576	4,185	15,454	1,529	195
Slidell	29,915	2,719	2,719	2	7	36	253	349	1,924	148	—
Thibodaux	14,329	796	800	2	5	27	88	168	485	21	4
West Monroe	14,468	1,537	1,542	1	10	15	89	142	1,202	78	5
Westwego	11,018	1,071	1,075	1	7	48	71	231	637	76	4
MAINE											
Auburn	23,419	995	997	—	3	12	3	203	727	47	2
Augusta	19,817	1,476	1,488	1	10	14	47	263	1,076	65	12
Bangor	32,080	2,088	2,101	1	8	9	18	298	1,688	66	13
Biddeford	20,464	1,368	1,396	1	12	8	10	294	999	44	28
Brunswick	21,126	625	631	—	2	4	5	104	477	33	6
Gorham	11,979	307	308	1	—	1	17	81	199	8	1
Lewiston	37,475	2,618	2,631	1	11	34	25	579	1,932	36	13
Orono	10,615	217	217	—	1	—	—	35	177	4	—
Portland	61,968	4,691	4,800	1	63	103	290	989	3,014	231	109
Presque Isle	10,058	318	319	—	—	1	6	27	279	5	1
Saco	15,422	854	858	—	2	7	11	199	614	21	4
Sanford	20,829	842	842	—	—	3	7	120	663	49	—
Scarborough	12,649	515	515	—	2	1	13	90	396	13	—
South Portland	22,650	1,421		—	1	6	13	98	1,264	39	
Waterville	16,272	884	888	2	2	6	13	93	740	28	4
Westbrook	15,774	617	624	—	6	8	6	133	433	31	7
Windham	13,155	400	402	—	1	4	6	93	274	22	2
York	11,607	295	295	—	—	—	3	69	215	8	—
MARYLAND											
Aberdeen	13,634	878	886	1	3	26	57	130	622	39	8
Annapolis	35,631	2,965	3,012	4	12	205	277	612	1,683	172	47
Baltimore	716,446	85,982	86,401	328	641	10,393	8,145	14,802	40,522	11,151	419
Bel Air	10,049	630	631	—	4	8	7	69	519	23	1
Cambridge	11,825	1,013	1,017	—	6	29	117	198	625	38	4
Cumberland	24,215	1,458	1,464	—	10	9	189	249	960	41	6
Easton	11,119	792	799	4	4	29	55	117	549	34	7
Frederick	47,244	2,733	2,750	1	15	106	585	279	1,631	116	17
Greenbelt	20,983	1,549	1,549	2	7	85	47	148	998	262	—
Hagerstown	39,016	2,077	2,130	—	15	68	187	372	1,298	137	53
Hyattsville	14,723	1,094		—	2	87	15	153	712	125	
Laurel	21,851	1,363		—	11	71	50	150	931	150	
Salisbury	22,496	3,026	3,049	1	17	122	331	584	1,819	152	23
Takoma Park (Montgomery County)	12,915	556		—	6	48	18	72	303	109	
Takoma Park (Prince George's County)	5,171	556		3	2	59	10	86	292	104	
Westminster	14,702	1,054	1,070	—	3	26	57	150	778	40	16
MASSACHUSETTS											
Abington	14,735	344		1	2	3	89	103	112	34	
Acton	18,582	303		—	—	1	17	52	209	24	
Acushnet	10,099	334	340	—	2	2	74	76	152	28	6
Agawam	27,804	654	680	—	6	6	66	101	414	61	26

Table 8. — Number of Offenses Known to the Police, Cities and Towns 10,000 and over in Population, 1996 — Continued

City by State	Population	Crime Index total	Modified* Crime Index total	Murder and non-negligent man-slaughter	Forcible rape	Robbery	Aggravated assault	Burglary	Larceny-theft	Motor vehicle theft	Arson*
MASSACHUSETTS — Continued											
Andover	30,965	861	874	—	1	2	11	121	642	84	13
Arlington	46,408	518	532	—	2	9	28	110	326	43	14
Ashland	12,544	133	135	—	2	1	36	39	51	4	2
Athol	11,964	463	469	—	9	4	167	134	134	15	6
Auburn	15,679	379		—	2	1	16	49	289	22	
Barnstable	42,937	2,371	2,377	1	23	21	719	482	1,014	111	6
Bedford	13,511	118	118	—	1	1	1	11	93	11	—
Belchertown	10,948	114	118	—	2	—	3	21	83	5	4
Belmont	25,705	257	264	—	1	4	21	33	174	24	7
Beverly	39,081	1,177	1,180	—	5	13	20	463	589	87	3
Billerica	39,107	684	692	—	2	2	77	99	401	103	8
Boston	552,519	44,711	45,329	59	414	3,470	5,211	5,052	21,234	9,271	618
Bourne	17,083	798	808	1	2	6	172	191	381	45	10
Braintree	34,958	1,437	1,437	—	9	21	107	185	898	217	—
Brockton	88,148	5,423	5,454	8	38	224	765	1,173	2,114	1,101	31
Brookline	56,533	1,953	1,957	—	7	42	172	274	1,229	229	4
Burlington	24,229	1,036	1,042	—	2	12	37	107	733	145	6
Cambridge	100,725	4,968	5,003	1	35	226	387	799	2,973	547	35
Canton	19,143	301	304	1	1	—	14	51	215	19	3
Carver	11,294	246	246	—	—	3	9	49	170	15	—
Charlton	10,006	113	129	—	1	—	23	27	55	7	16
Chelmsford	33,673	827	828	—	2	5	53	109	576	82	1
Chelsea[3]	25,942	2,216		3	17	147	386	394	783	486	
Chicopee	55,487	2,554	2,612	4	34	44	1,011	684	739	38	58
Clinton	13,814	365	367	—	2	9	66	53	209	26	2
Concord	17,755	272	274	—	4	—	14	21	223	10	2
Danvers	25,677	1,058	1,061	1	5	3	21	120	780	128	3
Dartmouth	28,775	1,529	1,534	—	2	15	246	323	836	107	5
Dedham	24,570	535	543	—	—	10	7	52	335	131	8
Dennis	14,743	616	616	—	2	1	49	182	362	20	—
Dracut	26,614	748	757	—	11	10	50	142	370	165	9
Duxbury	14,818	92	96	—	—	—	1	23	61	7	4
East Bridgewater	11,842	267	267	—	4	2	16	47	172	26	—
Easthampton	16,080	141	144	—	3	3	31	23	80	1	3
East Longmeadow	13,768	478	479	—	—	11	22	95	313	37	1
Everett	34,426	1,847	1,866	—	6	33	459	363	513	473	19
Fairhaven	17,055	690	700	2	1	7	80	237	320	43	10
Fall River	90,179	4,440	4,440	3	29	93	511	913	2,240	651	—
Falmouth	29,738	1,523	1,542	—	13	9	96	539	776	90	19
Fitchburg	37,035	2,239	2,264	3	33	77	554	507	904	161	25
Foxborough	15,119	315	319	2	4	—	5	62	215	27	4
Framingham	67,580	1,992	2,004	1	24	47	255	458	1,124	83	12
Franklin	26,034	427		—	7	3	33	62	308	14	
Gardner	20,501	552		—	6	9	37	103	381	16	
Gloucester	29,342	695	730	—	4	1	104	171	358	57	35
Grafton	13,620	193		—	—	—	56	33	82	22	
Greenfield	18,996	1,044	1,044	—	15	5	246	203	532	43	—
Harvard	12,882	46	46	—	—	—	1	16	28	1	—
Harwich	10,926	394	394	—	3	1	30	146	203	11	—
Haverhill	53,408	2,909	2,939	—	35	49	280	879	1,233	433	30
Hingham	21,140	331	344	—	1	2	31	61	216	20	13
Holbrook	11,404	207	213	—	2	3	12	72	91	27	6
Holden	15,284	202	210	—	3	1	48	35	105	10	8
Holliston	13,439	111	114	—	1	—	3	31	73	3	3
Holyoke	40,710	2,837	2,882	3	41	117	69	497	1,708	402	45
Hudson	17,918	355	361	—	—	—	36	60	242	17	6
Hull	11,160	231	233	—	4	1	26	61	120	19	2
Ipswich	12,609	198	199	—	1	—	10	59	119	9	1

See footnotes at end of table.

Table 8. — Number of Offenses Known to the Police, Cities and Towns 10,000 and over in Population, 1996 — Continued

City by State	Population	Crime Index total	Modified* Crime Index total	Murder and non-negligent man-slaughter	Forcible rape	Robbery	Aggravated assault	Burglary	Larceny-theft	Motor vehicle theft	Arson*
MASSACHUSETTS — Continued											
Lawrence	63,648	5,553	5,553	2	17	291	937	1,241	1,295	1,770	—
Leicester	10,647	162	175	—	—	—	10	29	106	17	13
Leominster	38,561	1,685	1,690	—	10	26	113	296	1,044	196	5
Longmeadow	15,933	265		—	—	1	4	39	214	7	
Lowell	96,863	4,724	4,778	5	43	143	827	816	1,920	970	54
Ludlow	19,386	393	405	—	7	—	56	94	210	26	12
Lynn	78,972	5,353	5,394	6	23	234	955	960	1,902	1,273	41
Malden	52,239	1,767	1,793	1	12	56	372	397	608	321	26
Mansfield	17,513	507	510	—	5	2	162	97	198	43	3
Marblehead	21,211	333		—	—	1	6	29	293	4	
Marlborough	33,558	714	727	—	8	5	49	108	502	42	13
Marshfield	22,964	500	500	—	2	3	36	81	350	28	—
Medfield	10,878	86	86	—	4	—	4	26	47	5	—
Medford	56,139	1,786	1,792	2	5	23	309	300	935	212	6
Medway	10,258	130	130	—	—	—	16	39	70	5	—
Melrose	27,453	452	457	—	5	10	3	75	320	39	5
Methuen	41,308	1,535	1,598	1	12	17	66	137	873	429	63
Middleboro	19,055	588		1	4	1	42	105	358	77	
Milford	26,497	221	227	—	2	3	2	60	116	38	6
Millbury	12,777	218	220	—	3	—	78	55	65	17	2
Milton	26,575	288	289	—	—	7	7	45	201	28	1
Natick	31,725	791	791	—	5	8	21	83	609	65	—
Needham	28,470	320	321	—	—	2	20	32	249	17	1
New Bedford	95,420	4,567	4,659	2	69	214	721	1,143	1,602	816	92
Newton	86,078	1,571	1,578	—	6	13	100	309	984	159	7
North Adams	15,615	895	911	1	14	6	293	203	349	29	16
Northampton	29,121	847	865	—	6	8	67	115	568	83	18
North Andover	24,209	357	363	—	1	3	14	35	259	45	6
North Attleboro	26,472	1,089	1,095	—	5	9	80	63	809	123	6
Northborough	12,463	246	254	—	—	2	9	29	191	15	8
Northbridge	13,972	371	375	—	4	—	98	73	185	11	4
North Reading	12,477	130	131	1	—	—	7	39	60	23	1
Norton	15,080	305	330	—	2	1	60	52	159	31	25
Norwood	29,650	420		—	5	1	15	53	307	39	
Oxford	13,153	388	392	—	3	4	100	90	156	35	4
Palmer	12,415	395	397	—	6	1	76	104	181	27	2
Peabody	48,397	1,517	1,518	1	2	20	54	281	990	169	1
Pembroke	15,510	468		—	3	—	110	95	236	24	
Pepperell	10,497	193	193	—	—	2	7	40	139	5	—
Pittsfield	46,828	1,488	1,536	—	3	29	102	400	869	85	48
Plymouth	48,647	1,333	1,376	1	12	18	103	264	862	73	43
Quincy	84,748	2,897	2,950	3	25	50	191	610	1,637	381	53
Randolph	31,088	651	651	1	6	14	16	195	333	86	—
Raynham	10,429	586	588	—	—	8	50	44	393	91	2
Reading	23,437	178	179	—	1	—	5	39	115	18	1
Revere	42,195	2,559	2,583	3	12	60	218	546	1,068	652	24
Salem	37,812	1,707	1,723	—	8	31	18	233	1,226	191	16
Sandwich	16,472	225		—	1	2	7	45	166	4	
Saugus	27,138	1,516		1	6	15	178	179	836	301	
Scituate	17,903	167	183	—	—	—	2	39	117	9	16
Seekonk	13,791	926	928	—	1	8	102	105	612	98	2
Sharon	16,029	114	115	—	1	—	5	11	91	6	1
Somerset	18,664	412	423	—	2	1	43	51	290	25	11
Somerville	69,521	2,791	2,796	2	6	108	378	432	1,243	622	5
Southbridge	18,615	556	566	—	6	10	219	137	169	15	10
South Hadley	17,267	367	370	—	1	2	77	63	213	11	3
Spencer	12,166	202	203	—	4	2	8	56	104	28	1
Springfield[3]	150,421			12	99	531	2,782	3,206	3,477		

See footnotes at end of table.

Table 8. — Number of Offenses Known to the Police, Cities and Towns 10,000 and over in Population, 1996 — Continued

City by State	Population	Crime Index total	Modified* Crime Index total	Murder and non-negligent man-slaughter	Forcible rape	Robbery	Aggravated assault	Burglary	Larceny-theft	Motor vehicle theft	Arson*
MASSACHUSETTS — Continued											
Stoneham	23,088	432	432	—	3	5	26	82	268	48	—
Stoughton	27,662	553	554	—	7	8	22	115	319	82	1
Sudbury	14,929	141	141	—	1	—	6	20	113	1	—
Swampscott	14,497	315	315	—	2	2	13	69	200	29	—
Swansea	16,292	560	583	—	—	4	117	86	268	85	23
Taunton	52,058	1,805	1,832	2	5	47	202	352	939	258	27
Tewksbury	28,351	656	659	1	3	10	16	85	450	91	3
Uxbridge	10,882	250	252	—	9	3	85	51	89	13	2
Wakefield	25,813	369	372	—	5	7	9	109	198	41	3
Walpole	20,880	331	332	1	1	2	61	35	218	13	1
Waltham	55,253	1,397	1,399	1	5	20	126	214	910	121	2
Ware	10,148	169	171	1	3	2	26	52	76	9	2
Wareham	20,513	920	939	—	5	13	57	267	526	52	19
Watertown	31,701	1,009	1,010	—	2	14	121	96	713	63	1
Webster	16,923	603	613	—	5	8	33	133	379	45	10
Wellesley	27,495	346	356	—	2	2	12	93	224	13	10
Westfield	38,507	899	910	—	11	8	159	204	459	58	11
Westford	17,044	106		—	—	1	7	9	87	2	
Weston	10,604	114	114	—	—	1	5	43	61	4	—
Westport	14,644	157	173	—	—	3	13	34	93	14	16
West Springfield	28,367	1,832	1,851	—	14	21	142	255	1,128	272	19
Westwood	12,972	173	174	—	1	1	1	23	132	15	1
Wilbraham	13,015	281	287	—	—	2	32	72	153	22	6
Wilmington	18,353	534	534	1	2	4	71	104	284	68	—
Winchester	21,073	379	379	—	—	—	8	63	275	33	—
Winthrop	18,105	247	255	—	4	4	85	42	65	47	8
Woburn	36,680	1,148		1	3	10	34	150	764	183	
Worcester	166,782	10,048	10,143	7	108	412	1,038	2,231	5,139	1,113	95
Yarmouth	22,517	837	837	—	5	6	71	258	475	22	—
MICHIGAN											
Albion	10,301	857	863	—	12	21	112	140	532	40	6
Allen Park	30,468	1,149	1,161	—	3	26	44	212	689	175	12
Alpena	11,401	502	508	—	4	2	15	63	393	25	6
Ann Arbor	109,939	4,696	4,741	1	37	113	258	804	3,283	200	45
Auburn Hills	19,078	1,088	1,091	—	9	16	67	174	745	77	3
Battle Creek	77,415	5,154	5,203	8	43	196	460	982	3,228	237	49
Bay City	38,784	2,230	2,254	1	29	46	215	343	1,438	158	24
Bedford Township	10,125	305	309	—	4	6	20	103	153	19	4
Benton Harbor	13,321	2,153	2,203	1	28	129	379	653	786	177	50
Benton Township	17,718	2,265	2,276	—	25	45	151	411	1,525	108	11
Berkley	16,731	332	334	—	2	3	10	46	254	17	2
Berrien Springs-Oronoko	12,123	360	364	—	2	2	12	52	279	13	4
Beverly Hills	10,988	213	213	—	—	2	5	29	172	5	—
Big Rapids	12,704	533	535	—	19	9	19	55	413	18	2
Birmingham	20,716	670	673	—	4	9	3	66	561	27	3
Bloomfield Township	43,849	1,419	1,422	—	4	18	36	151	1,124	86	3
Bridgeport Township	13,157	290	294	2	1	6	41	67	156	17	4
Canton Township	58,889	2,133		1	33	14	69	242	1,562	212	
Chesterfield Township	26,743	929	931	—	—	4	25	91	755	54	2
Clawson	14,404	449	450	—	—	3	22	46	344	34	1
Clinton Township	88,650	2,635	2,648	1	81	46	225	287	1,589	406	13
Davison Township	15,143	395	396	—	1	1	13	86	276	18	1
Dearborn	87,075	7,289	7,304	1	11	170	440	598	4,788	1,281	15
Detroit	1,002,299	120,188	121,999	428	1,119	9,504	12,188	21,491	41,193	34,265	1,811
De Witt Township	10,784	322	323	—	3	6	10	83	204	16	1
East Grand Rapids	10,348	321	322	—	1	3	9	43	260	5	1
East Lansing	50,840	1,985	2,010	—	29	28	57	318	1,442	111	25
Emmett Township	11,110	674	679	2	8	9	43	140	442	30	5

Table 8. — Number of Offenses Known to the Police, Cities and Towns 10,000 and over in Population, 1996 — Continued

City by State	Population	Crime Index total	Modified* Crime Index total	Murder and non-negligent man-slaughter	Forcible rape	Robbery	Aggravated assault	Burglary	Larceny-theft	Motor vehicle theft	Arson*
MICHIGAN — Continued											
Farmington	10,391	388	388	—	2	8	21	58	283	16	—
Farmington Hills	79,959	2,837	2,844	1	11	37	128	482	1,942	236	7
Flint	139,588	16,054	16,269	40	182	937	2,166	4,141	6,340	2,248	215
Fraser	14,229	531	533	—	3	5	9	37	430	47	2
Garden City	31,349	933	937	2	1	23	37	158	646	66	4
Genesee Township	24,871	1,063	1,078	2	8	22	120	219	578	114	15
Grand Blanc Township	26,213	954	955	1	4	10	47	204	620	68	1
Grand Haven	12,988	684	688	—	7	5	16	48	585	23	4
Grand Rapids	192,358	14,600	14,698	20	101	675	1,647	3,033	8,051	1,073	98
Grandville	17,124	705	707	1	4	3	12	171	489	25	2
Grosse Ile Township	10,095	110	111	—	1	—	5	17	82	5	1
Grosse Pointe Park	12,731	396	397	—	—	17	5	17	295	62	1
Grosse Pointe Woods	17,728	304	304	—	—	5	—	17	257	25	—
Hamburg Township	13,505	281	283	—	3	—	13	46	200	19	2
Hamtramck	16,653	2,085	2,088	2	15	105	186	473	749	555	3
Harper Woods	14,409	1,685	1,688	—	1	36	28	94	1,210	316	3
Highland Park	20,258	2,899	2,927	16	38	233	401	511	920	780	28
Holland	31,882	1,548	1,562	—	22	7	96	138	1,218	67	14
Huron Township	10,783	349	352	1	1	2	14	82	174	75	3
Jackson	39,636	3,211	3,242	4	59	77	133	414	2,420	104	31
Kalamazoo	82,485	6,379	6,447	8	48	234	851	1,055	3,797	386	68
Kalamazoo Township	21,654	924	927	—	12	17	44	128	655	68	3
Kentwood	40,306	2,219	2,224	—	23	36	74	399	1,559	128	5
Lansing	120,821	9,744	9,812	10	172	343	1,124	1,607	5,952	536	68
Lincoln Park	40,866	2,668	2,681	1	2	94	115	425	1,645	386	13
Lincoln Township	14,409	367	372	—	6	3	29	56	262	11	5
Livonia	101,450	3,422		2	22	65	150	507	2,271	405	
Madison Heights	32,243	2,035	2,058	—	3	38	74	218	1,405	297	23
Marquette	22,424	699	700	—	7	1	13	61	603	14	1
Melvindale	10,938	522	523	—	6	15	18	105	292	86	1
Midland	39,975	1,130	1,142	2	16	6	61	105	907	33	12
Monroe	23,657	864	872	3	10	16	61	104	617	53	8
Mount Clemens	19,087	1,148	1,161	—	22	53	98	170	720	85	13
Mount Morris Township	26,013	1,521	1,537	1	20	65	134	416	654	231	16
Mount Pleasant	24,106	832	844	—	7	3	35	93	670	24	12
Mundy Township	11,882	529	529	—	2	4	13	102	391	17	—
Muskegon	41,057	4,424	4,466	5	65	132	409	904	2,663	246	42
Niles	12,521	746	750	1	11	15	48	117	519	35	4
Northville Township	17,871	528	531	—	3	5	14	75	391	40	3
Norton Shores	22,288	944	951	—	2	15	38	144	692	53	7
Novi	39,080	1,774	1,777	1	14	10	48	167	1,429	105	3
Oak Park	32,184	1,921	1,927	2	18	61	165	238	1,001	436	6
Oscoda Township	14,730	436	437	—	6	1	17	126	259	27	1
Pittsfield Township	18,239	1,449	1,460	—	9	13	40	153	1,072	162	11
Plymouth Township	24,411	603	607	1	3	5	24	82	434	54	4
Portage	42,964	2,223	2,232	1	11	15	54	293	1,761	88	9
Port Huron	33,718	1,707	1,741	—	26	33	163	303	1,078	104	34
Redford Township	56,150	2,544	2,559	1	13	100	105	453	1,478	394	15
River Rouge	10,697	1,060	1,075	3	11	33	149	210	517	137	15
Romulus	23,229	1,885	1,898	3	15	37	92	276	953	509	13
Roseville	52,123	2,586	2,588	2	11	48	102	153	1,957	313	2
Royal Oak	69,136	2,363	2,373	2	14	31	81	318	1,692	225	10
Saginaw	71,334	5,694	5,825	15	91	319	1,080	1,665	2,166	358	131
Saginaw Township	38,904	1,415	1,427	—	3	28	49	160	1,125	50	12
Sault Ste. Marie	14,981	591	596	—	3	3	1	79	464	41	5
Shelby Township	50,232	1,423	1,430	4	5	4	47	183	1,057	123	7
Southfield	80,611	6,638	6,651	2	30	123	830	755	3,777	1,121	13
Southgate	29,899	1,932	1,951	—	16	15	258	130	1,310	203	19

Table 8. — Number of Offenses Known to the Police, Cities and Towns 10,000 and over in Population, 1996 — Continued

City by State	Population	Crime Index total	Modified* Crime Index total	Murder and non-negligent man-slaughter	Forcible rape	Robbery	Aggravated assault	Burglary	Larceny-theft	Motor vehicle theft	Arson*
MICHIGAN — Continued											
Sterling Heights	120,737	4,621	4,642	1	10	36	223	438	3,506	407	21
Sturgis	10,529	408	418	—	5	1	21	46	312	23	10
Sumpter Township	11,242	323	324	—	2	3	12	92	172	42	1
Taylor	69,247	5,636	5,683	—	26	130	379	1,079	3,130	892	47
Thomas Township	11,324	359	362	—	1	—	8	32	309	9	3
Traverse City	15,857	846	852	—	6	6	25	90	688	31	6
Trenton	20,002	494	495	—	4	4	19	73	363	31	1
Troy	79,843	3,485	3,500	3	12	32	96	381	2,671	290	15
Van Buren Township	21,689	717	717	—	—	8	28	77	507	97	—
Walker	19,029	1,134	1,141	—	6	14	49	123	886	56	7
Wayne	19,489	1,231	1,249	2	12	40	113	197	712	155	18
Westland	86,099	4,068	4,111	1	55	76	239	647	2,485	565	43
White Lake Township	23,337	708	710	—	14	4	55	91	507	37	2
Woodhaven	12,048	565	574	—	3	6	22	52	436	46	9
Ypsilanti	23,849	2,089	2,108	3	27	139	241	392	1,030	257	19
MINNESOTA											
Albert Lea	18,237	699	699	—	6	5	16	102	537	33	—
Andover	20,396	631	638	—	6	1	16	107	445	56	7
Anoka	17,018	1,011	1,023	1	9	13	28	150	766	44	12
Apple Valley	40,580	1,417	1,439	—	8	15	28	163	1,163	40	22
Austin	22,186	1,066	1,068	—	12	4	36	153	798	63	2
Bemidji	12,613	1,389	1,391	—	16	17	38	126	1,071	121	2
Blaine	42,787	2,643	2,654	—	11	25	36	252	2,205	114	11
Bloomington	86,882	5,486	5,510	—	37	99	94	469	4,391	396	24
Brainerd	13,802	1,229	1,234	—	16	5	24	180	918	86	5
Brooklyn Center	28,106	2,494	2,502	—	23	57	42	245	1,914	213	8
Brooklyn Park	59,956	3,520	3,539	—	38	85	210	666	2,291	230	19
Burnsville	56,177	3,148	3,164	—	26	24	34	352	2,485	227	16
Champlin	20,960	465	466	—	6	6	18	69	342	24	1
Chanhassen	15,431	345	347	—	4	1	3	38	284	15	2
Chaska	13,762	533	538	—	2	3	13	53	446	16	5
Cloquet	11,261	509	518	1	4	2	18	63	385	36	9
Columbia Heights	18,536	1,302	1,312	1	13	29	53	273	827	106	10
Coon Rapids	63,606	2,874	2,887	—	21	20	61	454	2,145	173	13
Cottage Grove	27,362	769	773	—	9	8	36	110	589	17	4
Crystal	23,347	1,026	1,029	3	3	20	38	154	734	74	3
Duluth	85,663	4,960	4,980	3	65	67	168	794	3,465	398	20
Eagan	58,126	1,996	2,008	—	22	18	27	254	1,485	190	12
Eden Prairie	48,895	1,418	1,435	—	11	16	18	150	1,179	44	17
Edina	47,442	1,491	1,497	—	6	17	20	236	1,161	51	6
Elk River	13,378	573	573	—	1	1	10	89	425	47	—
Fairmont	11,314	562	564	—	6	—	8	86	450	12	2
Faribault	18,245	1,188	1,204	2	13	13	23	225	842	70	16
Fergus Falls	12,734	577	578	—	16	1	9	74	442	35	1
Fridley	26,758	1,816	1,825	—	30	14	51	180	1,396	145	9
Golden Valley	21,045	848	851	2	10	13	21	195	550	57	3
Ham Lake	10,601	499	518	—	4	2	10	134	301	48	19
Hastings	16,696	590	591	—	4	4	15	66	472	29	1
Hibbing	18,014	368	370	1	4	—	6	77	269	11	2
Hopkins	16,056	787	799	—	10	12	32	107	560	66	12
Hutchinson	12,803	714	717	—	8	1	17	61	604	23	3
Inver Grove Heights	24,988	1,113	1,125	—	10	13	34	197	789	70	12
Lakeville	34,088	908	920	—	5	1	15	97	745	45	12
Lino Lakes	11,898	306	307	—	4	3	15	34	219	31	1
Mankato	32,028	2,310	2,315	—	8	14	30	351	1,820	87	5
Maple Grove	47,580	1,311	1,318	1	6	13	29	177	1,021	64	7
Maplewood	34,229	2,788	2,791	—	14	38	29	268	2,271	168	3
Marshall	12,432	453	454	—	12	1	13	58	339	30	1

Table 8. — Number of Offenses Known to the Police, Cities and Towns 10,000 and over in Population, 1996 — Continued

City by State	Population	Crime Index total	Modified* Crime Index total	Murder and non-negligent man-slaughter	Forcible rape	Robbery	Aggravated assault	Burglary	Larceny-theft	Motor vehicle theft	Arson*
MINNESOTA — Continued											
Mendota Heights	10,991	281	282	—	1	1	6	40	222	11	1
Minneapolis	361,595	40,826	41,319	83	516	3,242	2,967	7,678	20,690	5,650	493
Minnetonka	51,789	1,771	1,779	—	5	14	21	361	1,305	65	8
Moorhead	33,730	1,463	1,468	—	6	5	39	146	1,205	62	5
Mound	10,205	273	277	—	2	6	9	41	199	16	4
Mounds View	13,248	631	638	—	3	1	44	70	477	36	7
New Brighton	22,036	889	897	—	11	4	12	138	671	53	8
New Hope	21,558	653	658	—	5	19	20	69	505	35	5
New Ulm	13,816	446	450	—	6	2	7	78	336	17	4
Northfield	16,266	698	700	—	3	1	10	118	531	35	2
North Mankato	11,621	388	388	—	4	2	1	18	348	15	—
North St. Paul	12,905	497	503	—	3	9	8	58	396	23	6
Oakdale	23,907	969	973	—	5	7	31	127	758	41	4
Owatonna	20,532	746	753	1	5	3	10	64	611	52	7
Plymouth	61,340	1,885	1,898	—	13	13	26	280	1,457	96	13
Prior Lake	13,544	482	484	—	1	4	13	53	373	38	2
Ramsey	16,012	550	551	1	7	—	9	77	400	56	1
Red Wing	16,055	854	857	—	13	2	14	120	661	44	3
Richfield	35,115	1,734	1,756	—	22	66	55	307	1,122	162	22
Robbinsdale	14,329	704	707	—	6	21	15	140	460	62	3
Rochester	77,278	3,595	3,610	5	53	60	174	476	2,682	145	15
Rosemount	10,058	276	276	—	—	—	2	34	226	14	—
Roseville	33,733	2,426	2,434	—	9	19	29	221	2,018	130	8
St. Cloud	51,794	3,482	3,502	—	66	44	84	505	2,577	206	20
St. Louis Park	43,336	1,817	1,826	—	12	29	36	271	1,353	116	9
St. Paul	267,292	20,704	21,010	26	234	875	1,302	4,127	11,504	2,636	306
Savage	14,154	464	469	—	2	1	24	68	340	29	5
Shakopee	13,307	746	752	1	5	2	24	59	579	76	6
Shoreview	27,489	471	479	1	1	3	12	50	371	33	8
South Lake Minnetonka	11,099	205	214	—	5	—	3	35	152	10	9
South St. Paul	19,959	919	928	—	14	13	36	112	679	65	9
Stillwater	16,273	621	625	—	5	6	17	102	466	25	4
Vadnais Heights	13,518	339	341	—	2	1	9	28	269	30	2
West St. Paul	19,234	1,257	1,259	—	16	20	14	94	1,003	110	2
White Bear Lake	24,975	991	996	—	2	6	10	153	732	88	5
Willmar	18,865	1,132	1,141	—	33	7	41	162	797	92	9
Winona	26,140	1,436	1,437	1	1	9	8	222	1,128	67	1
Woodbury	29,734	1,054	1,061	—	6	2	24	175	813	34	7
Worthington	10,524	367	367	—	7	1	17	47	276	19	—
MISSISSIPPI											
Biloxi	48,665	6,096		2	28	171	1,338	772	3,502	283	
Greenville	45,174	5,842	5,915	12	70	167	298	1,612	3,479	204	73
Greenwood	19,115	1,950		8	11	45	26	451	1,283	126	
Gulfport	66,839	5,588	5,639	8	29	142	105	1,192	3,734	378	51
Indianola	12,284	1,337	1,346	2	12	28	47	478	755	15	9
Jackson	196,619	20,466	20,550	67	209	1,309	781	4,924	9,744	3,432	84
Long Beach	17,101	663	665	—	3	6	9	118	504	23	2
Madison	12,471	258	258	—	1	2	3	10	240	2	—
McComb	12,344	1,011	1,012	2	4	40	144	228	539	54	1
Moss Point	18,290	1,221	1,243	4	17	42	79	385	613	81	22
Natchez	19,619	1,749	1,755	3	10	31	75	236	1,353	41	6
Oxford	10,268	500	501	—	—	11	20	101	335	33	1
Pascagoula	29,554	2,509	2,527	3	11	93	78	557	1,623	144	18
Picayune	12,205	726		3	1	21	42	118	513	28	
Ridgeland	14,335	1,381	1,381	1	3	24	31	93	1,166	63	—
Starkville	19,876	1,189	1,192	—	11	19	74	179	856	50	3
Tupelo	33,567	3,203	3,206	3	10	77	73	872	1,938	230	3
Vicksburg[1]	28,617	2,979	2,981	5	32	50	338	460	1,823	271	2

See footnotes at end of table.

Table 8. — Number of Offenses Known to the Police, Cities and Towns 10,000 and over in Population, 1996 — Continued

City by State	Population	Crime Index total	Modified* Crime Index total	Murder and non-negligent man-slaughter	Forcible rape	Robbery	Aggravated assault	Burglary	Larceny-theft	Motor vehicle theft	Arson'
MISSOURI											
Arnold	20,390	714	716	—	4	13	88	81	504	24	2
Ballwin	22,232	386	386	—	2	3	21	61	283	16	—
Bellefontaine Neighbors	10,935	627	629	—	2	15	19	53	478	60	2
Belton	21,008	761	761	—	7	4	32	90	595	33	—
Berkeley	12,889	996	1,008	—	5	36	65	179	536	175	12
Blue Springs	41,558	2,020	2,023	—	7	26	71	236	1,590	90	3
Bridgeton	18,048	1,482	1,482	2	5	40	31	135	1,114	155	—
Carthage	11,231	567	567	—	2	7	10	82	452	14	—
Chesterfield	42,946	1,172	1,179	1	—	11	32	134	965	29	7
Clayton	13,914	741	742	—	—	14	8	179	510	30	1
Columbia	75,207	5,055	5,079	3	33	96	271	490	3,969	193	24
Crestwood	11,334	661	661	—	1	6	6	22	602	24	—
Creve Coeur	12,255	596	596	—	3	8	13	51	478	43	—
Excelsior Springs	11,152	621	623	—	12	7	7	106	469	20	2
Farmington	12,346	734	734	—	5	2	11	57	620	39	—
Ferguson	22,932	1,234	1,236	1	5	41	69	203	736	179	2
Florissant	52,186	1,506	1,511	1	4	31	26	192	1,146	106	5
Fulton	10,641	519	519	—	3	4	21	59	416	16	—
Gladstone	28,099	970	983	1	4	31	54	126	689	65	13
Grandview	25,762	962	975	—	10	29	61	231	527	104	13
Hannibal	18,380	966	978	1	7	15	88	186	643	26	12
Hazelwood	16,033	1,120	1,124	—	10	23	57	167	717	146	4
Independence	113,382	8,771	8,840	1	26	124	436	1,229	6,213	742	69
Jefferson City	37,496	1,888	1,894	1	9	27	49	209	1,534	59	6
Jennings	16,234	1,292	1,304	2	4	65	74	273	620	254	12
Joplin	43,548	2,816	2,825	2	20	49	98	652	1,821	174	9
Kansas City	448,474	52,300	52,726	104	412	2,881	5,488	8,947	28,124	6,344	426
Kennett	11,417	1,064	1,064	—	3	7	45	137	648	224	—
Kirksville	17,550	680	681	—	4	1	1	96	551	27	1
Kirkwood	28,717	764	769	—	6	20	23	104	572	39	5
Lebanon	10,536	676	676	1	5	3	27	106	479	55	—
Lees Summit	47,748	1,774	1,784	1	5	21	32	348	1,267	100	10
Liberty	22,096	822	829	—	5	12	21	108	648	28	7
Maplewood	10,393	673	680	1	3	21	52	60	475	61	7
Marshall	12,606	331	331	1	—	1	1	47	273	8	—
Maryland Heights	26,429	1,459	1,460	—	2	9	88	140	1,130	90	1
Maryville	10,670	284	284	—	1	—	5	35	237	6	—
Mexico	11,394	265	267	1	—	2	17	62	174	9	2
Moberly	12,773	783	784	—	5	12	70	122	549	25	1
O'Fallon	20,367	923	926	—	7	13	24	129	714	36	3
Overland	18,595	957	960	1	—	13	18	112	770	43	3
Park Hills	13,289	184	185	—	1	2	34	7	119	21	1
Poplar Bluff	17,592	1,403	1,413	—	5	18	64	205	1,058	53	10
Raytown	30,398	1,295	1,299	—	9	42	22	197	887	138	4
Richmond Heights	10,612	1,294	1,297	—	—	18	34	37	1,149	56	3
Rolla	15,002	935	938	—	3	13	36	162	691	30	3
St. Ann	14,923	1,815	1,815	—	6	30	16	94	1,560	109	—
St. Charles	57,203	2,386	2,414	1	21	42	147	380	1,666	129	28
St. Louis	374,041	56,588	57,372	166	269	4,086	5,682	9,887	29,228	7,270	784
St. Peters	47,119	2,124	2,154	—	2	21	82	211	1,740	68	30
Sedalia	20,565	1,332	1,332	—	5	6	71	272	911	67	—
Sikeston	18,202	1,255	1,262	—	5	32	82	177	913	46	7
Springfield	152,024	11,505	11,608	4	76	173	542	2,182	7,851	677	103
University City	41,403	2,750	2,758	3	16	93	67	462	1,922	187	8
Warrensburg	16,894	745	748	—	3	5	12	107	596	22	3
Washington	11,506	624	632	—	1	3	28	86	498	8	8
Webster Groves	23,410	401	401	1	1	13	15	59	284	28	—

Table 8. — Number of Offenses Known to the Police, Cities and Towns 10,000 and over in Population, 1996 — Continued

City by State	Population	Crime Index total	Modified* Crime Index total	Murder and non-negligent man-slaughter	Forcible rape	Robbery	Aggravated assault	Burglary	Larceny-theft	Motor vehicle theft	Arson*
MONTANA[1]											
NEBRASKA											
Beatrice	12,548	798	808	—	5	3	17	90	651	32	10
Bellevue	42,011	1,708	1,719	1	7	11	15	189	1,361	124	11
Columbus	20,880	589	596	—	4	4	11	78	464	28	7
Fremont	24,179	1,081	1,083	—	1	7	50	139	858	26	2
Grand Island	41,882	3,279	3,281	1	12	15	94	355	2,680	122	2
Hastings	23,366	1,143	1,146	—	2	3	13	180	900	45	3
Kearney	26,684	1,329	1,337	1	7	2	52	152	1,060	55	8
La Vista	10,823	392	392	—	1	3	3	17	356	12	—
Lincoln	206,704	14,349	14,403	3	83	142	987	1,877	10,742	515	54
Norfolk	22,835	1,143	1,147	1	25	7	11	91	961	47	4
Omaha	350,607	26,939	27,192	27	207	782	3,726	3,552	14,999	3,646	253
Papillion	11,009	400	401	—	—	—	1	34	358	7	1
Scottsbluff	14,320	954	961	—	1	2	31	108	781	31	7
South Sioux City	10,468	490	490	1	4	1	9	57	372	46	—
NEVADA											
Boulder City	14,402	418	425	1	—	2	25	87	277	26	7
Elko	20,445	913	921	—	22	6	39	159	631	56	8
Henderson	112,217	5,028	5,061	7	81	122	112	1,028	3,033	645	33
Las Vegas Metropolitan Police Department Jurisdiction	831,303	56,943	57,322	161	475	3,650	4,123	11,656	28,952	7,926	379
North Las Vegas	71,002	6,170	6,293	28	51	426	866	1,340	2,522	937	123
Reno	159,559	10,854	10,883	12	113	507	491	1,676	7,330	725	29
Sparks	66,272	3,806		1	48	88	162	665	2,605	237	
NEW HAMPSHIRE											
Bedford	13,110	238	240	—	—	2	3	40	191	2	2
Berlin	11,127	173	173	—	3	1	11	24	121	13	—
Claremont	13,601	719	721	1	8	4	14	137	536	19	2
Concord	36,993	1,670	1,688	4	26	18	13	215	1,336	58	18
Derry	30,897	875	899	—	33	10	10	183	551	88	24
Dover	25,437	806	812	—	5	5	16	63	687	30	6
Durham	12,332	199	205	—	6	2	13	24	152	2	6
Exeter	13,026	216	219	—	3	1	1	30	174	7	3
Goffstown	15,259	368	377	1	—	3	7	46	296	15	9
Hampton	12,813	615	622	—	8	7	21	88	452	39	7
Hudson	20,382	460	471	—	3	4	8	57	360	28	11
Keene	22,396	931	948	—	15	4	40	138	699	35	17
Lebanon	12,739	738	739	—	—	4	20	70	631	13	1
Manchester	99,036	5,129	5,147	1	55	137	45	837	3,629	425	18
Merrimack	23,123	342	345	—	—	2	6	43	280	11	3
Milford	12,308	413	418	1	19	1	22	40	326	4	5
Nashua	81,381	2,836	2,859	2	24	23	40	365	2,171	211	23
Portsmouth	20,024	904	915	1	9	18	26	88	700	62	11
Rochester	27,616	915	919	3	5	5	15	108	734	45	4
Somersworth	12,026	650	651	—	5	2	4	86	518	35	1
NEW JERSEY											
Aberdeen Township	17,922	584	590	—	9	8	24	129	380	34	6
Asbury Park	15,770	1,588	1,590	2	23	139	140	309	816	159	2
Atlantic City	36,950	9,871	10,070	11	48	440	363	859	7,825	325	199
Barnegat Township	12,667	251	264	1	2	3	17	45	163	20	13
Bayonne	62,931	1,701	1,704	1	5	113	111	276	906	289	3
Beachwood	10,088	370	370	—	—	6	5	67	276	16	—
Belleville	34,915	1,419	1,428	—	8	61	104	303	666	277	9
Bellmawr	12,408	378	379	—	2	13	16	64	264	19	1
Bergenfield	25,149	434	434	—	—	9	15	73	321	16	—
Berkeley Heights	12,357	99	99	—	—	4	1	16	64	14	—

See footnotes at end of table.

Table 8. — Number of Offenses Known to the Police, Cities and Towns 10,000 and over in Population, 1996 — Continued

City by State	Population	Crime Index total	Modified* Crime Index total	Murder and non-negligent man-slaughter	Forcible rape	Robbery	Aggravated assault	Burglary	Larceny-theft	Motor vehicle theft	Arson*
NEW JERSEY — Continued											
Berkeley Township	38,640	887	900	1	10	12	44	165	615	40	13
Bernards Township	18,589	221	223	—	—	—	7	25	181	8	2
Bloomfield	45,984	1,836	1,846	—	4	96	62	318	881	475	10
Branchburg Township	11,766	201	201	—	—	4	3	38	149	7	—
Brick Township	68,829	1,819	1,830	—	7	17	89	330	1,326	50	11
Bridgeton	19,239	1,747	1,755	2	13	93	220	420	911	88	8
Bridgewater Township	35,138	952	952	1	—	25	13	94	710	109	—
Brigantine	12,123	572	574	1	5	4	37	133	377	15	2
Burlington Township	12,815	819	821	—	1	19	43	141	537	78	2
Camden	83,746	10,565	10,932	28	102	1,279	1,180	2,781	3,497	1,698	367
Carteret	19,333	621	622	—	5	29	18	144	343	82	1
Cedar Grove Township	12,299	335	343	—	6	3	40	72	182	32	8
Cherry Hill Township	72,663	3,413	3,425	1	5	67	65	597	2,244	434	12
Cinnaminson Township	15,006	381	384	1	—	11	7	91	216	55	3
Clark Township	15,090	274	275	—	—	2	5	37	213	17	1
Cliffside Park	21,057	391	391	—	1	12	14	71	230	63	—
Clifton	74,788	2,597	2,599	1	11	105	72	470	1,474	464	2
Clinton Township	11,129	120	121	—	2	1	—	43	71	3	1
Collingswood	14,504	641	647	—	2	24	21	125	393	76	6
Cranford Township	23,348	476	476	—	2	9	9	57	367	32	—
Delran Township	13,560	450	450	—	3	14	9	59	319	46	—
Denville Township	14,384	181	181	—	4	2	9	13	142	11	—
Deptford Township	25,447	1,754	1,757	2	—	42	36	226	1,253	195	3
Dover	14,651	388	388	1	4	8	17	64	255	39	—
Dover Township	79,078	3,300	3,325	1	19	65	116	649	2,259	191	25
Dumont	17,542	322	322	—	—	2	20	53	241	6	—
East Brunswick Township	45,618	1,249	1,255	—	4	18	25	159	974	69	6
East Hanover Township	10,337	388	388	—	—	4	16	25	294	49	—
East Orange	73,621	5,671	5,740	15	58	763	588	1,075	2,035	1,137	69
East Windsor Township	23,098	453	465	1	6	5	17	69	318	37	12
Eatontown	13,154	820	821	—	4	8	15	61	705	27	1
Edison Township	92,897	3,228	3,260	1	11	98	186	500	1,866	566	32
Egg Harbor Township	25,258	1,512	1,522	—	9	31	62	237	1,102	71	10
Elizabeth	107,427	9,209	9,238	13	54	795	325	1,768	4,382	1,872	29
Elmwood Park	17,999	697	702	—	2	22	10	81	515	67	5
Englewood	25,153	1,029	1,029	3	4	55	62	226	541	138	—
Evesham Township	36,339	878	884	—	—	12	18	242	538	68	6
Ewing Township	35,325	1,428	1,438	1	8	38	35	327	802	217	10
Fair Lawn	31,514	648	648	—	2	20	22	101	468	35	—
Fairview	10,680	251	251	—	—	8	7	70	115	51	—
Florence Township	10,563	205	211	1	1	6	11	49	122	15	6
Fort Lee	32,407	1,228	1,236	3	2	21	61	95	866	180	8
Franklin Lakes	10,427	129	129	—	—	—	—	38	90	1	—
Franklin Township (Gloucester County)	15,267	533	536	—	2	8	30	136	313	44	3
Franklin Township (Somerset County)	46,240	1,614	1,631	—	7	42	42	359	1,039	125	17
Freehold	11,720	618	620	1	5	42	42	83	423	22	2
Freehold Township	25,991	891	891	—	—	9	6	64	750	62	—
Galloway Township	24,011	777	780	—	5	11	67	153	493	48	3
Garfield	26,723	991	994	1	4	32	27	206	569	152	3
Glassboro	17,568	1,078	1,083	1	12	35	34	177	761	58	5
Glen Rock	11,471	131	136	—	—	—	1	15	104	11	5
Gloucester City	12,495	339	339	1	3	11	11	55	221	37	—
Gloucester Township	56,368	2,361	2,385	1	24	74	132	378	1,484	268	24
Hackensack	37,838	2,058	2,067	2	9	95	106	187	1,394	265	9
Haddonfield	11,705	303	305	—	—	3	4	50	225	21	2
Haddon Township	15,543	581	585	—	—	17	19	82	404	59	4
Hamilton Township (Atlantic County)	16,477	1,301	1,309	1	15	21	81	232	883	68	8
Hamilton Township (Mercer County)	89,445	2,424	2,431	—	13	67	65	490	1,559	230	7

Table 8. — Number of Offenses Known to the Police, Cities and Towns 10,000 and over in Population, 1996 — Continued

City by State	Population	Crime Index total	Modified* Crime Index total	Murder and non-negligent man-slaughter	Forcible rape	Robbery	Aggravated assault	Burglary	Larceny-theft	Motor vehicle theft	Arson*
NEW JERSEY — Continued											
Hammonton	12,441	295	302	—	—	7	16	41	204	27	7
Hanover Township	12,015	217	217	1	—	1	6	19	178	12	—
Harrison	13,311	689	689	1	—	33	32	115	323	185	—
Hasbrouck Heights	11,844	340	340	—	1	5	1	38	236	59	—
Hawthorne	18,268	354	354	—	6	4	13	23	281	27	—
Hazlet Township	23,116	326	328	—	3	6	17	40	230	30	2
Highland Park	13,030	362	362	—	—	3	10	41	294	14	—
Hillsborough Township	31,137	518	520	—	2	8	4	118	375	11	2
Hillsdale	10,028	76	76	—	—	1	1	10	59	5	—
Hillside Township	21,709	1,438	1,440	1	13	95	63	237	759	270	2
Hoboken	33,717	2,119	2,119	3	1	52	107	277	1,145	534	—
Holmdel Township	12,129	254	256	—	1	4	12	33	198	6	2
Hopatcong	16,214	289	291	—	4	—	14	36	230	5	2
Hopewell Township	11,975	210	211	—	—	—	14	33	158	5	1
Howell Township	41,012	818	821	—	4	9	31	173	555	46	3
Irvington	62,271	6,718	6,727	9	66	805	673	1,747	1,695	1,723	9
Jackson Township	34,410	1,492	1,500	1	4	3	25	200	1,222	37	8
Jefferson Township	18,564	229	231	—	1	1	9	57	146	15	2
Jersey City	228,424	16,704	16,839	26	91	1,859	1,815	3,425	5,994	3,494	135
Keansburg	11,866	511	515	—	24	3	70	68	329	17	4
Kearny	36,204	2,077	2,085	—	7	74	82	391	1,201	322	8
Lacey Township	22,924	612	619	—	—	5	16	99	474	18	7
Lakewood	46,643	2,734	2,767	2	20	121	135	526	1,694	236	33
Lawrence Township	26,646	1,561	1,564	—	2	28	24	211	1,040	256	3
Lincoln Park	11,202	184	184	—	—	—	3	24	153	4	—
Linden	36,951	2,031	2,034	1	6	89	67	274	1,229	365	3
Lindenwold	18,677	1,050	1,059	1	5	58	54	271	501	160	9
Little Egg Harbor Township	13,803	493	499	—	7	3	27	104	336	16	6
Little Falls Township	11,924	524	527	—	—	6	23	57	347	91	3
Little Ferry	10,048	266	266	—	1	1	5	43	151	65	—
Livingston Township	27,156	976	976	—	1	11	17	92	734	121	—
Lodi	22,841	714	718	—	1	13	42	109	447	102	4
Long Branch	28,173	2,011	2,013	—	15	111	116	409	1,248	112	2
Lower Township	21,428	749	755	1	12	1	41	148	512	34	6
Lyndhurst Township	19,169	556	563	—	2	15	8	63	370	98	7
Madison	15,929	267	267	—	—	4	5	53	192	13	—
Mahwah Township	18,795	408	409	—	3	4	4	50	334	13	1
Manalapan Township	28,103	356	358	—	2	6	23	64	248	13	2
Manchester Township	37,249	421	433	—	4	1	36	88	277	15	12
Mantua Township	10,619	402	404	—	2	8	9	59	310	14	2
Manville	10,594	188	188	1	—	5	5	27	142	8	—
Maple Shade Township	19,770	905	907	1	3	13	28	158	533	169	2
Maplewood Township	22,096	982	984	—	2	47	34	148	499	252	2
Marlboro Township	29,427	460	462	—	4	2	16	113	310	15	2
Medford Township	21,124	373	378	—	3	3	14	59	282	12	5
Metuchen	13,145	327	328	—	2	3	7	72	216	27	1
Middlesex	13,505	269	270	—	1	3	16	24	213	12	1
Middle Township	15,201	587	591	—	5	15	31	116	387	33	4
Middletown Township	71,726	1,031	1,034	—	2	5	28	107	842	47	3
Millburn Township	19,011	1,215	1,216	—	—	24	11	76	1,011	93	1
Millville	26,809	1,688	1,698	—	28	58	135	437	963	67	10
Monroe Township (Gloucester County)	28,154	958	964	—	1	15	13	228	614	87	6
Monroe Township (Middlesex County)	23,311	385	391	—	—	1	17	60	282	25	6
Montclair	38,504	2,064	2,066	1	10	80	109	373	1,081	410	2
Montgomery Township	10,388	230	234	—	2	1	6	66	145	10	4
Montville Township	16,246	300	300	—	1	1	3	77	189	29	—
Moorestown Township	16,585	658	663	—	2	15	24	102	462	53	5
Morristown	16,580	1,142	1,149	—	11	77	46	145	799	64	7

Table 8. — Number of Offenses Known to the Police, Cities and Towns 10,000 and over in Population, 1996 — Continued

City by State	Population	Crime Index total	Modified* Crime Index total	Murder and non-negligent man-slaughter	Forcible rape	Robbery	Aggravated assault	Burglary	Larceny-theft	Motor vehicle theft	Arson*
NEW JERSEY — Continued											
Morris Township	20,779	306	306	—	2	1	14	51	225	13	—
Mount Holly	10,947	748	757	—	13	62	45	200	379	49	9
Mount Laurel Township	31,151	925	929	—	3	17	21	174	590	120	4
Mount Olive Township	22,165	375	380	—	8	4	25	70	255	13	5
Neptune Township	29,609	1,709	1,713	—	2	50	70	340	1,127	120	4
Newark	261,909	34,437	34,594	92	179	4,219	4,271	5,991	11,693	7,992	157
New Brunswick	41,704	3,421	3,431	—	2	274	129	799	1,949	268	10
New Milford	16,201	423	424	—	2	1	20	72	319	9	1
New Providence	12,171	143	148	—	1	—	3	6	125	8	5
North Arlington	14,261	450	451	—	—	14	12	59	323	42	1
North Bergen Township	50,561	2,255	2,257	2	5	69	62	395	1,179	543	2
North Brunswick Township	32,773	1,064	1,069	1	4	33	37	175	701	113	5
North Hanover Township	10,283	60	60	—	—	—	1	16	41	2	—
North Plainfield	19,485	845	845	—	4	31	16	100	619	75	—
Nutley	27,654	655	661	—	1	16	58	151	328	101	6
Oakland	12,268	131	137	—	—	2	3	14	104	8	6
Ocean City	15,180	1,523	1,525	—	1	17	26	315	1,148	16	2
Ocean Township (Monmouth County)	26,358	962	967	—	6	16	20	169	704	47	5
Old Bridge	59,159	1,303	1,323	1	3	28	33	215	916	107	20
Orange	30,540	3,257	3,278	7	19	325	190	684	1,295	737	21
Palisades Park	15,283	289	291	—	—	4	12	74	154	45	2
Paramus	25,408	3,370	3,383	1	7	53	79	184	2,558	488	13
Parsippany-Troy Hills Township	50,494	1,139	1,143	—	25	15	50	329	610	110	4
Passaic	56,636	3,750	3,758	2	25	370	393	785	1,627	548	8
Paterson	139,759	8,448	8,500	7	48	805	774	1,948	3,486	1,380	52
Pemberton Township	32,255	923	936	1	—	31	63	326	410	92	13
Pennsauken	36,396	2,101	2,113	—	—	137	86	500	983	395	12
Pennsville Township	14,194	384	387	—	—	4	12	40	316	12	3
Pequannock Township	13,375	221	222	—	2	8	9	23	162	17	1
Perth Amboy	40,897	2,519	2,546	3	—	126	180	650	1,269	291	27
Phillipsburg	16,013	439	442	1	—	7	11	83	314	23	3
Pine Hill	10,682	281	287	—	2	5	5	81	156	32	6
Piscataway Township	49,327	1,167	1,170	—	4	30	77	204	778	74	3
Plainfield	45,268	3,185	3,223	6	9	302	233	843	1,434	358	38
Plainsboro Township	14,886	302	303	—	2	5	8	36	239	12	1
Pleasantville	17,253	1,243	1,250	1	10	103	170	296	584	79	7
Point Pleasant	18,758	357	359	—	3	3	6	57	281	7	2
Pompton Lakes	11,119	202	202	2	—	4	5	31	152	8	—
Princeton	11,985	719	719	—	2	7	11	143	543	13	—
Princeton Township	13,636	241	241	—	2	3	3	37	187	9	—
Rahway	26,033	1,084	1,086	2	3	55	27	179	703	115	2
Ramsey	14,666	312	312	—	—	—	9	28	255	20	—
Randolph Township	20,802	310	312	—	—	—	9	13	280	8	2
Raritan Township	16,070	354	354	—	—	1	15	65	262	11	—
Readington Township	13,789	194	195	—	1	2	7	40	135	9	1
Red Bank	10,299	542	543	1	—	12	19	32	470	8	1
Ridgefield	10,225	258	258	—	—	3	11	27	178	39	—
Ridgefield Park	12,648	257	258	—	3	4	3	45	174	28	1
Ridgewood	24,874	305	307	—	2	11	7	42	230	13	2
Ringwood	13,378	129	129	—	1	3	3	23	97	2	—
River Edge	11,014	219	219	—	—	6	5	24	170	14	—
Rockaway Township	20,384	1,033	1,038	—	1	11	17	83	845	76	5
Roselle	20,789	873	879	1	7	35	41	187	478	124	6
Roselle Park	13,043	376	376	1	2	10	20	106	203	34	—
Roxbury Township	21,277	414	416	—	3	1	15	89	280	26	2
Rutherford	17,908	312	313	—	—	6	19	40	164	83	1
Saddle Brook Township	13,956	370	370	1	—	8	4	57	258	42	—
Sayreville	36,790	941	956	—	4	33	64	197	546	97	15

Table 8. — Number of Offenses Known to the Police, Cities and Towns 10,000 and over in Population, 1996 — Continued

City by State	Population	Crime Index total	Modified* Crime Index total	Murder and non-negligent man-slaughter	Forcible rape	Robbery	Aggravated assault	Burglary	Larceny-theft	Motor vehicle theft	Arson*
NEW JERSEY — Continued											
Scotch Plains Township	21,829	411	412	—	1	15	10	74	276	35	1
Secaucus	15,532	1,121	1,122	—	1	15	24	43	808	230	1
Somers Point	11,612	448	448	—	1	7	22	134	269	15	—
Somerville	12,322	552	555	1	1	24	14	91	397	24	3
South Brunswick Township	27,016	697	705	—	5	5	14	174	443	56	8
South Orange	16,722	1,076	1,078	—	3	42	20	178	442	391	2
South Plainfield	21,203	827	829	—	1	16	13	71	672	54	2
South River	14,003	344	352	—	5	8	36	61	219	15	8
Sparta Township	15,597	172	172	1	—	3	5	45	111	7	—
Springfield	13,844	414	416	—	1	6	2	53	234	118	2
Stafford Township	13,795	649	654	—	1	—	17	119	478	34	5
Summit	20,405	608	608	—	—	6	9	79	446	68	—
Teaneck Township	39,707	1,014	1,034	1	10	30	55	214	629	75	20
Tenafly	13,429	161	165	—	—	—	3	65	87	6	4
Tinton Falls	13,389	326	327	—	3	6	18	40	247	12	1
Totowa	10,487	594	594	—	2	11	14	45	448	74	—
Trenton	85,338	6,347	6,361	14	160	462	689	1,364	2,572	1,086	14
Union City	56,906	2,896	2,900	5	20	231	153	662	1,237	588	4
Union Township	51,608	2,452	2,456	—	10	93	114	395	1,375	465	4
Ventnor City	10,904	538	538	—	3	7	11	101	397	19	—
Vernon Township	21,829	400	401	—	—	2	12	81	283	22	1
Verona	13,874	248	250	—	1	5	5	39	152	46	2
Vineland	55,253	3,416	3,437	2	26	174	206	719	2,056	233	21
Voorhees Township	25,731	1,273	1,282	2	2	34	24	173	909	129	9
Waldwick	10,029	101	101	—	—	1	3	15	76	6	—
Wallington	10,598	329	330	—	—	7	7	95	181	39	1
Wall Township	21,295	310	313	2	4	6	20	76	184	18	3
Wanaque	10,235	173	175	—	—	1	11	34	114	13	2
Warren Township	11,703	178	180	—	1	1	6	39	122	9	2
Washington Township (Gloucester County)	44,240	1,546	1,555	—	8	36	50	288	1,041	123	9
Washington Township (Morris County)	16,238	200	203	—	—	—	4	32	156	8	3
Waterford Township	11,460	291	291	—	3	3	22	51	197	15	—
Wayne Township	49,655	2,443	2,444	—	11	22	46	117	1,782	465	1
Weehawken Township	12,932	645	648	—	3	19	16	101	321	185	3
West Caldwell	10,636	246	247	—	—	1	3	19	210	13	1
West Deptford Township	20,430	801	811	—	3	13	25	184	520	56	10
Westfield	29,651	522	523	2	—	2	6	84	399	29	1
West Milford Township	26,850	457	460	—	1	3	13	100	315	25	3
West New York	36,945	1,872	1,882	1	7	99	88	444	887	346	10
West Orange	39,902	1,637	1,644	1	1	59	67	319	743	447	7
West Paterson	11,491	311	313	—	—	7	4	47	212	41	2
West Windsor Township	16,555	515	516	—	—	2	4	59	398	52	1
Westwood	10,413	175	175	—	—	—	8	21	131	15	—
Willingboro Township	37,349	1,460	1,470	—	6	71	48	318	840	177	10
Winslow Township	31,522	1,112	1,124	1	7	36	108	262	607	91	12
Woodbridge Township	97,512	3,787	3,803	1	16	98	189	532	2,345	606	16
Woodbury	10,683	824	829	—	2	32	38	119	596	37	5
Wyckoff	16,135	135	135	—	—	—	2	21	106	6	—
NEW MEXICO											
Alamogordo	30,684	1,587	1,590	1	20	15	79	176	1,243	53	3
Albuquerque[3]	426,736	48,253	48,441	70	375	1,998	3,824	9,037	25,961	6,988	188
Artesia	12,161	565	568	—	—	6	30	205	312	12	3
Deming	13,883	1,050	1,050	—	2	19	64	281	632	52	—
Farmington	39,530	3,149	3,176	3	36	52	213	573	2,189	83	27
Gallup	20,676	2,814	2,823	5	24	70	217	263	2,107	128	9
Hobbs	30,771	2,155	2,171	2	24	37	236	484	1,341	31	16
Las Cruces	73,576	6,717	6,741	5	50	124	423	1,179	4,462	474	24
Las Vegas	16,146	1,831	1,854	1	8	31	358	416	950	67	23

See footnotes at end of table.

Table 8. — Number of Offenses Known to the Police, Cities and Towns 10,000 and over in Population, 1996 — Continued

City by State	Population	Crime Index total	Modified* Crime Index total	Murder and non-negligent man-slaughter	Forcible rape	Robbery	Aggravated assault	Burglary	Larceny-theft	Motor vehicle theft	Arson*
NEW MEXICO — Continued											
Portales	12,717	738	741	1	5	1	22	310	381	18	3
Rio Rancho	42,971	1,309	1,326	3	18	21	50	333	820	64	17
Roswell	49,085	4,866	4,889	11	38	62	370	1,170	3,105	110	23
Silver City	11,917	691	704	2	2	4	14	207	449	13	13
NEW YORK											
Albany	104,919	8,130	8,180	11	46	491	584	2,087	4,355	556	50
Amherst Town	107,331	2,749	2,752	—	7	59	32	265	2,211	175	3
Amsterdam	20,082	629		—	8	11	41	176	382	11	
Blooming Grove Town	11,898	214	218	—	1	—	1	80	121	11	4
Brighton Town	34,843	1,189	1,191	—	3	24	10	158	926	68	2
Buffalo	313,238	26,644		60	272	2,624	1,576	6,298	11,314	4,500	
Camillus Town and Village	23,891	507	509	—	1	5	26	75	388	12	2
Canandaigua	11,214	268	269	—	4	—	9	35	212	8	1
Carmel Town	29,142	377	380	—	—	2	10	54	286	25	3
Cicero Town	23,890	332	333	—	—	2	11	42	270	7	1
Clay Town	54,936	668	677	—	—	4	1	138	523	2	9
Corning	11,813	774	777	—	5	4	54	98	600	13	3
Cortlandt Town	28,688	267	268	—	—	4	32	54	172	5	1
Dewitt Town	22,049	992	999	—	1	14	7	165	772	33	7
Dobbs Ferry Village	10,238	153	153	1	—	2	15	17	101	17	—
Eastchester Town	18,744	355	355	4	1	8	8	35	230	69	—
East Greenbush Town	14,233	401	404	—	1	7	16	53	309	15	3
East Hampton Town	14,147	656	657	—	2	2	6	194	425	27	1
Fallsburg Town	10,781	338	342	—	2	4	9	178	127	18	4
Floral Park Village	16,414	167	168	—	2	9	8	43	88	17	1
Freeport Village	39,934	1,623	1,633	2	9	108	111	246	924	223	10
Fulton	13,019	671	677	—	6	11	13	117	505	19	6
Garden City Village	22,018	591		—	3	4	7	50	437	90	
Gates Town	28,904	1,262	1,264	—	4	38	7	194	893	126	2
Geddes Town	11,081	341	341	—	1	1	4	66	253	16	—
Glens Falls	13,573	949		1	1	7	147	185	603	5	
Goshen	11,629	69	69	—	—	—	8	9	47	5	—
Greece Town	91,127	3,123		—	11	43	17	303	2,483	266	
Harrison Town	23,383	452	453	—	3	5	3	57	307	77	1
Haverstraw Town	23,535	607	607	—	3	6	92	94	390	22	—
Hempstead Village	44,768	2,450	2,475	6	17	260	598	320	905	344	25
Irondequoit Town	52,969	2,709	2,721	—	7	67	32	321	2,147	135	12
Ithaca	29,266	1,487		1	7	46	19	280	1,086	48	
Kent Town	13,329	243	245	—	—	—	4	55	175	9	2
Kingston	23,440	1,056	1,064	2	9	30	27	121	798	69	8
Lockport	25,728	1,444	1,448	—	11	42	230	266	812	83	4
Long Beach	34,245	802	804	—	3	23	64	141	467	104	2
Lynbrook Village	19,611	301	302	—	—	11	7	45	195	43	1
Mamaroneck Town	11,534	239	239	—	—	4	2	28	159	46	—
Mamaroneck Village	17,674	642	642	—	2	7	42	97	380	114	—
Manlius Town	35,250	474	476	—	3	3	10	86	365	7	2
Massena Village	11,876	135		—	1	4	16	27	85	2	
Middletown	24,817	1,041	1,054	—	5	35	86	196	686	33	13
Mount Pleasant Town	25,334	443	448	1	4	6	33	63	280	56	5
Mount Vernon	65,919	3,715	3,733	9	22	430	322	893	1,410	629	18
Newburgh	25,727	2,051	2,085	7	20	138	202	565	965	154	34
Newburgh Town	24,328	1,136	1,139	—	4	15	25	150	899	43	3
New Castle Town	16,835	173	175	1	—	—	5	28	128	11	2
New Hartford Town and Village	21,996	1,086	1,091	—	1	5	3	68	985	24	5
New Paltz Town and Village	16,755	329	330	—	2	5	70	53	189	10	1
New Rochelle	66,821	2,677	2,686	2	10	103	84	398	1,754	326	9
New Windsor Town	23,195	626		—	2	5	54	106	433	26	

Table 8. — Number of Offenses Known to the Police, Cities and Towns 10,000 and over in Population, 1996 — Continued

City by State	Population	Crime Index total	Modified* Crime Index total	Murder and non-negligent man-slaughter	Forcible rape	Robbery	Aggravated assault	Burglary	Larceny-theft	Motor vehicle theft	Arson*
NEW YORK — Continued											
New York	7,339,594	382,555		983	2,332	49,670	45,674	61,270	162,246	60,380	
Niagara Falls	60,569	4,496	4,549	2	28	214	208	1,167	2,523	354	53
Niskayuna Town	19,261	486	489	—	—	7	28	77	361	13	3
North Castle Town	10,173	178	178	—	—	2	2	33	131	10	—
North Greenbush Town	11,011	275	276	—	2	1	27	60	181	4	1
North Tonawanda	32,962	858	864	—	—	12	12	147	651	36	6
Ogdensburg	13,185	689	689	—	—	—	8	133	534	14	—
Ogden Town	17,101	392		—	1	5	12	94	268	12	
Oneida	11,217	513	515	—	—	4	9	94	394	12	2
Oneonta	13,068	578	579	—	9	4	24	125	400	16	1
Orangetown Town	35,227	969	970	1	2	16	30	160	716	44	1
Ossining Village	22,732	810	812	—	6	32	45	179	487	61	2
Oswego	18,730	742	742	—	1	8	8	141	544	40	—
Peekskill	20,406	696	697	—	2	46	59	125	418	46	1
Port Chester Village	24,694	697	697	—	—	31	49	101	462	54	—
Port Washington Village	14,941	377	381	3	—	5	4	27	305	33	4
Ramapo Town	66,819	1,401	1,405	1	2	21	22	285	1,024	46	4
Riverhead Town	23,270	932	937	3	—	19	146	289	446	29	5
Rochester	231,372	20,928	21,208	53	119	1,360	738	4,474	11,491	2,693	280
Rome	44,271	1,061	1,077	1	7	26	22	267	675	63	16
Rotterdam Town	28,714	1,031	1,035	—	3	17	1	117	857	36	4
Rye	15,020	273	273	—	—	2	3	27	220	21	—
Saratoga Springs	26,139	1,590	1,597	—	11	25	292	247	983	32	7
Scarsdale Village	16,980	287	287	—	—	3	1	31	218	34	—
Schodack Town	10,462	204	204	—	—	—	8	50	138	8	—
Shawangunk Town	10,193	154	154	—	—	—	32	26	91	5	—
Southampton Town	37,543	1,703	1,711	1	3	27	96	448	1,059	69	8
Southold Town	17,965	747	750	—	2	16	8	228	478	15	3
Spring Valley Village	23,122	1,425	1,428	3	5	100	93	209	914	101	3
Stony Point Town	12,957	122	122	—	—	1	5	18	96	2	—
Suffern Village	11,372	227	227	—	1	7	6	38	162	13	—
Syracuse	160,033	10,999	11,105	15	62	579	742	2,821	5,940	840	106
Tarrytown Village	10,378	264	265	—	1	5	13	53	164	28	1
Troy	52,651	3,226	3,234	2	25	155	101	822	1,929	192	8
Ulster Town	12,466	700	700	1	1	5	35	51	587	20	—
Utica	64,150	3,266	3,288	8	25	116	49	637	2,199	232	22
Wallkill Town	23,275	501	504	—	—	3	19	54	407	18	3
Webster Town and Village	37,509	733	736	—	4	4	9	86	595	35	3
White Plains	49,814	2,569	2,573	1	7	65	64	138	2,131	163	4
Yonkers	183,650	8,210	8,266	13	34	639	418	1,381	4,125	1,600	56
Yorktown Town	33,844	735	736	—	1	9	11	73	622	19	1
NORTH CAROLINA											
Albemarle	17,856	1,419	1,430	2	8	25	81	393	857	53	11
Archdale	11,786	263	267	1	1	8	4	65	167	17	4
Asheboro	19,121	1,683	1,684	2	11	26	72	308	1,176	88	1
Asheville	66,560	4,637	4,646	4	23	153	322	858	2,937	340	9
Boone	14,219	642	644	—	4	5	29	82	497	25	2
Burlington	45,371	2,646	2,658	—	6	92	247	337	1,865	99	12
Carrboro	14,255	895	898	1	6	28	25	144	651	40	3
Cary	62,949	2,341	2,359	—	4	40	59	354	1,776	108	18
Chapel Hill	48,281	2,705	2,722	1	9	61	149	448	1,937	100	17
Charlotte-Mecklenburg	554,070	53,518	53,957	71	306	2,594	5,944	10,227	30,199	4,177	439
Concord	31,999	1,907	1,919	—	11	48	84	343	1,341	80	12
Durham	148,571	16,838	16,909	41	84	810	754	4,226	9,400	1,523	71
Eden	16,373	1,111	1,112	—	2	26	48	270	717	48	1
Elizabeth City	17,685	1,241	1,246	1	5	42	88	242	814	49	5
Fayetteville	87,004	10,200	10,258	14	73	476	377	2,032	6,449	779	58

Table 8. — Number of Offenses Known to the Police, Cities and Towns 10,000 and over in Population, 1996 — Continued

City by State	Population	Crime Index total	Modified* Crime Index total	Murder and non-negligent man-slaughter	Forcible rape	Robbery	Aggravated assault	Burglary	Larceny-theft	Motor vehicle theft	Arson*
NORTH CAROLINA — Continued											
Garner	17,727	1,059	1,060	—	4	21	23	114	837	60	1
Gastonia	61,206	5,906	5,966	12	35	278	505	1,212	3,621	243	60
Goldsboro	46,621	4,395	4,406	10	23	160	351	756	2,878	217	11
Graham	11,373	808	811	1	4	22	101	185	459	36	3
Greensboro	203,186	16,393	16,472	23	95	710	1,099	3,228	10,190	1,048	79
Greenville	51,091	5,254	5,269	4	32	163	278	1,122	3,436	219	15
Havelock	21,876	490	496	—	—	13	32	116	312	17	6
Henderson	16,609	1,994	2,001	4	7	74	228	422	1,172	87	7
Hickory	30,634	3,287	3,303	8	22	110	217	622	2,147	161	16
High Point	74,791	7,884	7,941	12	37	300	557	1,990	4,519	469	57
Jacksonville	59,144	2,745	2,752	5	18	71	232	571	1,734	114	7
Kannapolis	31,758	982	992	2	5	31	47	197	642	58	10
Kernersville	13,651	927	933	—	8	16	47	149	636	71	6
Kings Mountain	10,582	1,023	1,031	—	6	24	74	219	656	44	8
Kinston	26,129	2,590	2,595	5	8	97	157	627	1,577	119	5
Laurinburg	13,580	1,121	1,133	2	2	36	75	270	676	60	12
Lenoir	15,169	1,095	1,102	—	4	30	76	247	701	37	7
Lexington	19,208	1,563	1,578	2	9	49	85	329	979	110	15
Lumberton	19,873	2,054	2,061	1	3	56	143	528	1,212	111	7
Matthews	15,433	701	713	—	5	13	38	114	506	25	12
Monroe	20,122	1,638	1,644	5	2	42	107	288	1,125	69	6
Mooresville	12,374	762	769	1	5	15	82	109	539	11	7
Morganton	17,991	887	890	—	1	17	26	156	654	33	3
New Bern	18,736	2,279	2,285	1	8	63	133	529	1,480	65	6
Newton	11,370	776	779	—	1	11	32	168	515	49	3
Raleigh	245,176	17,080	17,164	25	90	732	1,262	3,139	10,456	1,376	84
Reidsville	12,831	938	939	2	3	13	110	194	597	19	1
Roanoke Rapids	17,155	1,269	1,277	1	4	33	41	173	963	54	8
Rockingham	10,118	930	933	2	4	11	90	156	635	32	3
Rocky Mount	53,797	5,216	5,252	10	19	232	297	1,225	3,210	223	36
Salisbury	28,794	2,075	2,086	4	21	69	132	383	1,353	113	11
Sanford	16,821	2,576	2,587	1	7	66	111	376	1,926	89	11
Shelby	16,352	1,978	1,990	5	4	106	185	457	1,135	86	12
Statesville	18,851	2,555	2,567	3	10	96	241	528	1,574	103	12
Tarboro	11,185	911	911	—	1	24	70	220	583	13	—
Thomasville	18,302	1,278	1,282	—	5	43	82	336	763	49	4
Washington	10,146	1,115	1,120	2	3	41	39	313	665	52	5
Wilmington	64,892	7,180	7,222	4	40	240	417	1,562	4,361	556	42
Wilson	40,237	4,099	4,099	6	27	152	297	1,341	2,043	233	—
Winston-Salem	160,678	18,929	19,090	28	123	871	1,245	3,812	11,062	1,788	161
NORTH DAKOTA											
Bismarck	53,086	2,151	2,152	1	7	9	41	232	1,743	118	1
Jamestown	15,509	494	496	—	6	6	1	47	414	20	2
Mandan	15,975	627	628	—	18	1	39	43	475	51	1
Minot	35,684	1,714	1,724	1	13	7	18	139	1,430	106	10
West Fargo	13,899	380	383	—	7	1	16	67	266	23	3
Williston	12,867	337	339	—	6	—	5	20	286	20	2
OHIO											
Akron	223,303	16,007	16,113	14	194	811	1,326	2,866	8,763	2,033	106
Amherst	11,170	457	457	—	3	5	—	47	386	16	—
Ashland	21,246	719	719	—	2	—	5	66	621	25	—
Athens	21,153	580	582	—	8	9	12	46	477	28	2
Aurora	10,756	264	264	—	1	—	2	29	219	13	—
Barberton	27,960	1,563	1,575	2	15	31	187	260	970	98	12
Beavercreek	37,979	1,751	1,788	1	7	21	14	212	1,426	70	37
Bedford	14,690	496	496	1	4	10	10	25	371	75	—
Bedford Heights	11,903	455	455	—	4	6	24	82	269	70	—

Table 8. — Number of Offenses Known to the Police, Cities and Towns 10,000 and over in Population, 1996 — Continued

City by State	Population	Crime Index total	Modified* Crime Index total	Murder and non-negligent man-slaughter	Forcible rape	Robbery	Aggravated assault	Burglary	Larceny-theft	Motor vehicle theft	Arson*
OHIO — Continued											
Bellefontaine	12,723	520	520	—	4	2	11	112	370	21	—
Berea	18,914	545	548	1	6	10	16	62	415	35	3
Bexley	13,469	495	496	—	1	23	3	59	374	35	1
Bowling Green	28,030	979	981	1	6	11	26	112	789	34	2
Brecksville	12,614	147	147	—	1	1	2	27	109	7	—
Brooklyn	11,168	720	720	—	—	17	4	17	561	121	—
Bucyrus	13,282	899	902	—	1	4	11	235	627	21	3
Canton	84,725	7,796	7,881	10	84	461	812	1,691	3,931	807	85
Centerville	21,879	684	688	—	2	6	3	100	538	35	4
Chillicothe	22,439	1,788	1,811	—	5	16	53	253	1,389	72	23
Cincinnati	360,457	27,455	28,132	32	315	1,774	1,800	5,687	16,025	1,822	677
Cleveland	496,049	37,409	38,033	103	643	4,062	2,823	7,708	13,441	8,629	624
Cleveland Heights	51,805	1,146		3	1	26	2	131	801	182	
Columbus	640,297	61,083	61,894	89	571	3,318	2,238	13,013	34,244	7,610	811
Conneaut	13,296	376	376	—	—	5	8	84	267	12	—
Dayton	179,680	17,841	18,078	38	201	1,085	702	3,720	8,859	3,236	237
Delaware	21,996	948	955	—	17	12	14	145	713	47	7
Delhi Township	31,142	716	718	—	4	4	5	49	640	14	2
Dover	12,084	398	398	—	3	3	2	30	345	15	—
Dublin	21,895	906	906	—	2	14	7	189	657	37	—
Eastlake	21,008	471	472	—	—	8	18	65	357	23	1
East Liverpool	14,310	670	671	1	7	11	9	159	443	40	1
Englewood	11,347	636	638	—	2	3	7	49	540	35	2
Euclid	53,590	2,175	2,184	—	17	96	40	443	1,239	340	9
Fairborn	30,117	1,474	1,475	1	9	16	29	183	1,120	116	1
Fairfield	41,152	2,266	2,281	—	8	23	134	368	1,611	122	15
Franklin	11,508	511	512	—	2	7	18	113	334	37	1
Fremont	18,247	1,455	1,459	4	7	31	50	212	1,103	48	4
Gahanna	31,168	897	901	1	3	16	23	189	643	22	4
Girard	11,527	321		—	—	8	5	55	227	26	
Goshen Township	13,069	233	237	1	7	—	8	53	144	20	4
Grove City	22,826	941	941	—	6	16	20	100	753	46	—
Hamilton	65,326	5,244	5,286	4	80	225	634	1,111	2,778	412	42
Hilliard	16,828	693	701	—	5	12	10	128	522	16	8
Huber Heights	40,932	1,708	1,723	1	29	33	20	240	1,251	134	15
Jackson Township	33,015	1,502	1,508	—	6	33	30	176	1,178	79	6
Kent	28,858	1,264	1,274	—	6	31	60	221	855	91	10
Kettering	59,735	2,794	2,808	—	21	39	26	484	2,003	221	14
Lakewood	57,426	1,443	1,454	—	8	52	18	161	1,047	157	11
Lebanon	11,720	654	656	—	5	13	20	112	474	30	2
Liberty Township	13,535	531	532	—	4	24	12	98	334	59	1
Lima	44,656	3,461	3,500	5	40	205	256	905	1,907	143	39
Lorain	71,371	1,939	1,959	3	50	81	99	399	1,160	147	20
Loveland	12,211	309	312	—	1	1	7	29	257	14	3
Madison Township (Lake County)	18,482	625	631	—	8	4	20	118	416	59	6
Mansfield	53,531	5,017	5,062	1	57	119	964	970	2,706	200	45
Marietta	15,252	674	679	1	10	4	14	83	551	11	5
Marion	34,831	2,259	2,279	—	21	48	40	393	1,670	87	20
Mason	13,368	426	428	—	1	2	2	51	354	16	2
Mentor	50,377	1,860	1,884	—	6	22	32	195	1,509	96	24
Miamisburg	18,235	917	919	—	7	8	19	163	635	85	2
Middletown	48,837	3,116	3,131	2	23	62	61	643	2,209	116	15
Montgomery	10,163	248	249	—	—	5	—	23	215	5	1
Newark	45,551	2,578	2,592	2	43	61	173	457	1,687	155	14
New Philadelphia	16,740	523	525	—	1	11	5	59	434	13	2
Niles	21,501	1,295	1,295	—	4	31	132	143	836	149	—
North Ridgeville	22,562	301	303	—	4	5	7	72	196	17	2
Norton	11,858	414	415	—	—	3	21	76	297	17	1

Table 8. — Number of Offenses Known to the Police, Cities and Towns 10,000 and over in Population, 1996 — Continued

City by State	Population	Crime Index total	Modified* Crime Index total	Murder and non-negligent man-slaughter	Forcible rape	Robbery	Aggravated assault	Burglary	Larceny-theft	Motor vehicle theft	Arson*
OHIO — Continued											
Norwalk	15,301	477	478	—	—	1	8	92	365	11	1
Norwood	22,518	1,571	1,572	3	18	56	19	219	1,196	60	1
Oregon	18,392	1,149	1,154	—	5	10	34	166	883	51	5
Oxford	19,578	763		—	4	2	15	183	541	18	
Perkins Township	11,108	573	573	—	5	8	11	55	480	14	—
Perrysburg	13,875	373	373	—	1	3	16	59	285	9	—
Perry Township	31,200	968	975	—	1	28	67	210	594	68	7
Piqua	20,913	1,401	1,412	—	10	21	24	187	1,106	53	11
Portsmouth	24,058	1,882	1,888	—	15	48	60	474	1,191	94	6
Reading	11,827	329	329	—	2	9	4	44	239	31	—
Reynoldsburg	29,067	1,044	1,052	—	8	30	6	166	784	50	8
Salem	12,922	56	56	—	—	1	3	10	33	9	—
Seven Hills	12,117	110	110	—	—	1	5	21	72	11	—
Shaker Heights	30,742	980	987	—	5	69	8	215	585	98	7
Sharonville	14,057	1,018	1,021	—	8	20	43	99	809	39	3
Sheffield Lake[3]	10,278	256	259	—	2	1	68	34	137	14	3
Shelby	10,248	393	397	—	3	4	4	101	271	10	4
Solon	20,600	410	412	—	1	3	19	38	315	34	2
Springdale	10,700	1,465	1,466	—	2	26	2	75	1,299	61	1
Springfield	70,837	7,458	7,515	8	94	288	1,015	1,215	4,361	477	57
Springfield Township (Hamilton County)	39,644	1,125	1,131	1	6	29	74	178	788	49	6
Stow	30,376	788	801	—	7	8	4	68	680	21	13
Streetsboro	10,681	338	343	—	—	5	5	46	268	14	5
Sylvania	18,822	488	488	—	1	5	8	90	384	—	—
Sylvania Township	23,350	1,309	1,311	2	5	8	68	178	949	99	2
Tallmadge	15,413	642	649	—	6	12	17	106	456	45	7
Tiffin	18,647	1,018		1	2	6	20	222	732	35	
Toledo	324,610	27,488	28,094	30	277	1,297	1,031	5,597	16,218	3,038	606
Trotwood	30,045	2,499	2,530	2	20	63	92	286	1,795	241	31
Troy	20,534	1,025	1,030	—	8	12	12	157	794	42	5
Twinsburg	12,520	249	254	—	4	1	12	51	169	12	5
Union Township (Butler County)	40,875	1,534	1,553	1	9	13	35	326	1,114	36	19
Union Township (Clermont County)	34,352	2,179	2,197	1	15	38	8	244	1,769	104	18
University Heights	14,347	340	345	—	5	17	15	37	252	14	5
Upper Arlington	36,313	797	815	1	13	11	7	97	646	22	18
Vandalia	14,085	553	559	—	1	5	6	81	428	32	6
Van Wert	11,558	674	679	—	18	1	45	126	459	25	5
Vermilion	11,438	299	299	—	2	—	4	40	245	8	—
Wadsworth	16,943	387	395	—	—	1	6	56	305	19	8
Warrensville Heights	15,839	784	791	—	10	50	70	162	350	142	7
Washington Court House	13,364	446	446	—	5	13	3	126	262	37	—
West Carrollton	14,477	623	628	—	4	12	29	106	378	94	5
Westerville	35,054	1,101	1,121	—	4	14	15	151	881	36	20
Westlake	30,563	553	556	—	3	7	11	101	385	46	3
Whitehall	21,229	2,015	2,055	—	9	67	412	271	1,142	114	40
Wickliffe	13,872	341	343	—	1	5	16	37	248	34	2
Wilmington	11,640	830	836	—	5	7	18	64	694	42	6
Worthington	15,140	584	586	—	4	12	6	108	427	27	2
Xenia	24,211	1,361	1,363	—	7	27	22	136	1,117	52	2
Youngstown	92,360	6,368	6,697	61	62	410	824	1,769	2,176	1,066	329
OKLAHOMA											
Ada	16,063	953	968	—	7	7	73	192	620	54	15
Altus	22,596	1,491	1,510	—	8	14	193	274	962	40	19
Ardmore	23,906	2,751		1	9	34	229	525	1,839	114	
Bartlesville	34,083	1,724		—	9	17	132	257	1,244	65	
Bethany	20,230	1,039		1	11	10	84	222	624	87	
Bixby	10,892	221	231	—	1	—	7	42	147	24	10
Broken Arrow	66,545	1,913		—	10	14	94	518	1,098	179	

See footnotes at end of table.

Table 8. — Number of Offenses Known to the Police, Cities and Towns 10,000 and over in Population, 1996 — Continued

City by State	Population	Crime Index total	Modified* Crime Index total	Murder and non-negligent man-slaughter	Forcible rape	Robbery	Aggravated assault	Burglary	Larceny-theft	Motor vehicle theft	Arson*
OKLAHOMA — Continued											
Chickasha	15,356	1,397	1,413	1	8	31	150	295	860	52	16
Claremore	15,773	786	802	—	6	2	24	129	574	51	16
Del City	24,065	1,262		—	12	36	24	289	803	98	
Duncan	22,460	1,280	1,293	—	5	17	49	257	908	44	13
Durant	13,408	1,051	1,052	1	5	9	33	206	708	89	1
Edmond	62,031	2,151	2,174	—	13	33	49	500	1,389	167	23
Elk City	10,727	492	492	—	6	1	8	123	332	22	—
El Reno	16,007	902		4	7	32	72	184	536	67	
Enid	46,455	4,085	4,119	4	31	57	292	722	2,725	254	34
Guthrie	10,736	792	809	1	8	13	40	201	495	34	17
Lawton	87,213	7,351	7,390	7	59	183	427	1,833	4,439	403	39
McAlester	17,852	809	811	1	8	8	53	187	507	45	2
Miami	13,580	940	948	—	5	1	52	164	685	33	8
Midwest City	54,178	3,625		—	24	59	150	791	2,280	321	
Moore	43,154	1,849	1,855	1	16	32	146	416	1,074	164	6
Muskogee	39,476	3,362		4	38	71	280	907	1,793	269	
Mustang	11,729	334	336	—	2	1	13	68	237	13	2
Norman	88,441	4,547	4,560	3	33	61	125	926	3,097	302	13
Oklahoma City	469,632	57,100	57,523	67	477	1,478	3,286	10,690	35,957	5,145	423
Okmulgee	13,753	1,029	1,040	2	6	17	113	182	631	78	11
Owasso	13,152	518	519	—	6	3	30	91	354	34	1
Ponca City	26,413	1,676	1,712	—	27	16	99	348	1,107	79	36
Sand Springs	16,713	854	883	—	6	12	50	145	535	106	29
Sapulpa	18,729	1,206	1,207	1	6	12	49	222	782	134	1
Shawnee	28,246	2,145	2,152	1	9	34	94	465	1,381	161	7
Stillwater	38,008	1,737	1,749	—	17	19	98	352	1,190	61	12
Tahlequah	11,553	634	638	—	3	7	14	105	477	28	4
Tulsa	379,798	27,373	27,613	31	304	868	3,225	6,131	12,545	4,269	240
The Village	11,006	1,005	1,007	—	4	11	17	134	801	38	2
Weatherford	10,292	330	330	—	4	2	6	81	226	11	—
Woodward	12,389	633	636	2	8	2	58	225	313	25	3
Yukon	21,975	908	915	—	7	3	16	129	731	22	7
OREGON											
Albany	32,999	2,854	2,873	2	11	27	32	314	2,262	206	19
Ashland	17,599	885	889	3	6	5	2	107	727	35	4
Astoria	10,577	606	610	—	6	4	15	153	387	41	4
Baker	10,102	841	845	—	—	2	35	194	579	31	4
Beaverton	61,636	3,094	3,111	—	20	54	107	372	2,299	242	17
Bend	24,866	3,238	3,251	—	12	29	86	433	2,530	148	13
Canby	10,231	503	508	—	1	4	2	50	418	28	5
Coos Bay	17,978	1,257	1,262	—	9	8	11	236	935	58	5
Corvallis	48,012	2,600	2,614	1	11	22	44	400	2,022	100	14
Dallas	11,083	394	395	—	3	3	5	57	309	17	1
Eugene	122,637	12,181	12,278	2	50	271	416	1,914	8,765	763	97
Forest Grove	16,112	807	818	—	6	2	20	132	608	39	11
Gladstone	11,210	683	689	—	3	13	9	87	450	121	6
Grants Pass	20,066	2,045	2,054	1	7	23	35	304	1,537	138	9
Gresham	81,598	4,385		1	40	93	150	780	2,563	758	
Hermiston	11,478	688	691	—	4	3	9	134	485	53	3
Keizer	27,998	1,521	1,531	—	4	21	18	242	1,145	91	10
Klamath Falls	19,546	1,230	1,235	2	17	35	73	287	719	97	5
La Grande	13,189	555	557	—	2	4	13	77	441	18	2
Lake Oswego	34,400	1,088	1,101	—	6	8	33	191	806	44	13
Lebanon	12,231	1,048	1,053	1	2	10	18	123	842	52	5
McMinnville	21,068	1,475	1,491	1	13	14	16	205	1,124	102	16
Medford	54,622	4,604	4,654	5	16	33	197	607	3,546	200	50
Milwaukie	21,189	1,092	1,101	—	2	33	30	177	702	148	9

Table 8. — Number of Offenses Known to the Police, Cities and Towns 10,000 and over in Population, 1996 — Continued

City by State	Population	Crime Index total	Modified* Crime Index total	Murder and non-negligent man-slaughter	Forcible rape	Robbery	Aggravated assault	Burglary	Larceny-theft	Motor vehicle theft	Arson*
OREGON — Continued											
North Bend	10,341	522	524	—	2	11	9	63	405	32	2
Ontario	10,739	1,039	1,049	—	1	9	39	132	808	50	10
Oregon City	16,713	1,675	1,698	—	3	37	36	261	1,191	147	23
Pendleton	16,293	857	863	1	5	9	13	163	614	52	6
Portland	467,906	50,306	50,805	51	402	2,057	5,325	7,142	28,823	6,506	499
Roseburg	18,327	1,870	1,880	—	8	32	35	274	1,434	87	10
Salem	119,822	10,732	10,784	7	94	191	102	1,282	8,310	746	52
Springfield	49,623	4,538	4,573	1	21	80	90	759	3,200	387	35
The Dalles	10,637	821	824	—	3	13	10	156	596	43	3
Tigard	36,865	3,056	3,072	1	6	55	35	375	2,395	189	16
Tualatin	19,184	1,351	1,355	2	8	29	20	219	970	103	4
West Linn	19,278	421	423	—	5	1	31	69	291	24	2
Woodburn	14,485	1,109	1,117	1	8	15	27	132	828	98	8
PENNSYLVANIA											
Abington Township	57,211	1,837	1,839	2	5	44	27	147	1,387	225	2
Allentown	105,372	7,443	7,493	6	49	321	276	1,513	4,670	608	50
Altoona	52,548	1,758	1,807	—	18	61	90	508	987	94	49
Aston Township	15,316	318	324	1	1	5	27	35	209	40	6
Baldwin Borough	21,373	212	212	—	2	—	4	40	145	21	—
Bensalem Township	57,686	3,053	3,068	1	22	64	42	445	1,905	574	15
Berwick	10,835	235	240	—	3	7	17	30	156	22	5
Bethel Park	34,297	382	382	1	1	3	13	37	284	43	—
Bethlehem	72,843	2,905	2,920	2	16	93	200	489	1,913	192	15
Bloomsburg Town	12,331	358	359	—	4	2	7	49	279	17	1
Brentwood	10,529	115	115	—	2	—	25	16	61	11	—
Bristol	10,816	431	431	—	3	13	29	50	266	70	—
Bristol Township	58,032	2,759	2,770	3	18	82	123	435	1,745	353	11
Butler	16,900	621	621	1	2	9	13	79	474	43	—
Butler Township	26,403	470		—	1	2	9	27	417	14	
Caln Township	12,185	517		—	3	16	59	45	340	54	
Carlisle	18,981	873	877	5	5	27	29	118	660	29	4
Center Township	10,909	143		—	—	—	11	50	73	9	
Cheltenham Township	35,473	1,995	1,996	2	7	85	24	191	1,326	360	1
Chester	39,479	5,165	5,281	9	72	533	1,385	831	1,514	821	116
Coal Township	10,077	193	193	1	1	—	7	23	150	11	—
Coatesville	11,841	566	577	2	4	52	50	96	279	83	11
Colebrookdale Township	12,804	146	146	—	1	—	16	8	117	4	—
Columbia	11,538	446	453	—	2	12	44	75	249	64	7
Cranberry Township	15,046	273	273	—	—	4	5	24	213	27	—
Cumru Township	19,269	512	512	—	—	2	6	92	387	25	—
Darby	11,057	605	607	—	5	57	117	101	249	76	2
Darby Township	11,126	279	279	1	1	12	16	42	168	39	—
Doylestown Township	14,736	241	241	—	—	1	19	16	184	21	—
Dunmore	14,843	300	300	—	1	4	24	20	241	10	—
East Hempfield Township	18,890	616	616	—	3	6	13	98	474	22	—
East Lampeter Township	12,187	690	692	—	2	10	5	89	548	36	2
East Norriton Township	13,532	458	458	—	—	2	12	51	355	38	—
Easton	27,734	1,600	1,606	3	10	84	92	311	998	102	6
Elizabethtown	10,340	285	287	—	2	4	4	21	246	8	2
Elizabeth Township	14,942	227	227	—	—	—	43	34	138	12	—
Emmaus	12,149	337		—	—	6	13	33	271	14	
Erie	108,432	5,532	5,581	6	68	336	259	1,019	3,458	386	49
Exeter Township	17,531	608	610	2	5	7	41	75	451	27	2
Falls Township	35,548	1,195	1,205	—	7	24	56	253	669	186	10
Franklin Park	10,296	61	61	—	—	1	1	14	43	2	—
Greensburg	16,650	522		—	2	1	89	30	376	24	
Greenville	10,282	178	180	—	1	3	5	38	124	7	2
Hampden Township	20,705	622	626	—	2	9	28	65	493	25	4

Table 8. — Number of Offenses Known to the Police, Cities and Towns 10,000 and over in Population, 1996 — Continued

City by State	Population	Crime Index total	Modified* Crime Index total	Murder and non-negligent man-slaughter	Forcible rape	Robbery	Aggravated assault	Burglary	Larceny-theft	Motor vehicle theft	Arson*
PENNSYLVANIA — Continued											
Hampton Township	15,811	176	176	—	—	—	22	12	136	6	—
Hanover	14,941	726	728	—	2	7	9	63	627	18	2
Harrisburg	54,255	3,909	3,929	10	63	430	237	785	1,794	590	20
Harrison Township	11,946	390	390	—	2	5	57	25	280	21	—
Hatfield Township	21,083	448	452	—	3	—	9	56	349	31	4
Haverford Township	50,635	950	951	—	1	15	29	108	710	87	1
Hazleton	24,671	590	592	—	4	3	9	139	387	48	2
Hilltown Township	10,746	380		—	1	3	4	32	312	28	
Hopewell Township	13,482	209	210	—	—	5	12	17	157	18	1
Horsham Township	22,240	451	454	—	1	5	10	74	307	54	3
Indiana	14,953	399	400	—	1	—	12	57	307	22	1
Jefferson	10,063	139	139	1	1	2	9	27	79	20	—
Johnstown	27,326	881	896	—	7	26	69	184	551	44	15
Kingston	13,809	340	340	—	1	2	7	25	292	13	—
Lansdowne	11,664	265	266	—	—	10	17	38	172	28	1
Lebanon	25,523	998	1,002	2	11	58	31	128	736	32	4
Lower Allen Township	15,493	411	411	—	2	21	12	38	323	15	—
Lower Gwynedd Township	10,113	277	280	—	2	6	6	64	154	45	3
Lower Makefield Township	25,479	537		—	2	2	18	100	385	30	
Lower Merion Township	58,920	2,173	2,173	2	4	51	9	207	1,510	390	—
Lower Moreland Township	11,951	290	290	—	—	—	6	49	190	45	—
Lower Providence Township	19,655	431	431	—	1	1	6	67	319	37	—
Lower Salford Township	10,902	202		—	—	—	26	26	147	3	
Lower Southampton Township	20,172	617	618	—	4	7	14	89	435	68	1
Manheim Township	29,334	1,085	1,091	—	4	17	43	150	826	45	6
Manor Township	17,388	308	309	1	—	—	8	42	247	10	1
Marple Township	23,486	533	535	—	1	4	34	62	370	62	2
McCandless	29,235	285	286	—	1	1	10	24	235	14	1
McKeesport	25,128	1,096	1,105	—	7	71	50	284	563	121	9
Meadville	14,186	571	573	—	6	8	21	63	455	18	2
Millcreek Township	47,558	1,291	1,307	1	4	14	27	243	930	72	16
Montgomery Township	12,370	719	719	—	2	9	11	44	581	72	—
Moon Township	19,940	420	420	—	4	2	2	73	307	32	—
Morrisville	10,267	306	306	—	1	17	5	41	184	58	—
Mountaintop Regional	16,143	57	57	—	—	—	1	6	47	3	—
Mount Lebanon	33,888	309	313	—	—	6	14	35	250	4	4
Muhlenberg Township	12,834	736	737	—	2	11	27	98	541	57	1
Murrysville	18,473	338	340	—	3	1	5	38	280	11	2
Nanticoke	11,986	305	305	1	1	4	—	44	249	6	—
Nazareth Area	10,356	150	150	—	—	1	2	16	130	1	—
Nether Providence Township	13,437	251	251	—	1	1	19	21	180	29	—
Newberry Township	12,657	313	313	—	1	—	2	39	248	23	—
New Castle	27,806	1,437	1,488	1	17	68	51	349	815	136	51
New Kensington	16,152	594	594	—	4	32	157	98	247	56	—
Newtown Township (Delaware County)	11,542	183	184	1	2	1	3	33	129	14	1
Norristown	32,079	2,737		8	35	179	305	531	1,299	380	
Northern York Regional	55,885	1,454	1,466	—	6	16	15	95	1,280	42	12
Oil City	11,813	419	423	—	4	4	13	57	329	12	4
Palmer Township	15,199	537	538	—	—	4	9	26	487	11	1
Patton Township	10,126	222	224	—	2	—	3	21	190	6	2
Penn Hills	52,291	973	984	—	4	35	46	127	600	161	11
Pennridge Regional	29,750	234	236	—	—	1	9	29	180	15	2
Penn Township (Westmoreland County)	16,195	74	74	—	3	2	7	11	50	1	—
Peters Township	14,693	238	244	—	—	1	7	36	173	21	6
Philadelphia	1,528,403	105,766	108,447	414	704	15,485	6,764	16,204	43,064	23,131	2,681
Phoenixville	15,658	385	385	—	5	13	25	35	264	43	—
Pine Township	14,879	205	205	—	1	1	4	27	147	25	—
Pittsburgh	354,308	18,764	19,012	47	206	1,565	1,030	3,049	10,057	2,810	248

Table 8. — Number of Offenses Known to the Police, Cities and Towns 10,000 and over in Population, 1996 — Continued

City by State	Population	Crime Index total	Modified* Crime Index total	Murder and non-negligent man-slaughter	Forcible rape	Robbery	Aggravated assault	Burglary	Larceny-theft	Motor vehicle theft	Arson*
PENNSYLVANIA — Continued											
Plains Township	11,160	307	309	—	—	5	40	47	188	27	2
Plymouth Township	16,208	957		—	3	14	74	103	630	133	
Pottstown	23,137	1,455	1,461	—	18	46	166	232	903	90	6
Pottsville	16,607	449	451	—	3	6	20	47	348	25	2
Radnor Township	29,155	570	571	—	2	8	7	56	463	34	1
Reading	78,270	8,139	8,196	11	36	491	433	2,038	4,530	600	57
Richland Township	14,154	362	364	—	5	1	75	34	230	17	2
Robinson Township	10,999	342	343	—	—	2	17	35	251	37	1
Ross Township	34,010	692	695	—	—	6	14	70	513	89	3
Rostraver Township	11,398	567	569	—	3	6	16	35	478	29	2
Saint Marys City	22,826	289		—	—	1	39	37	201	11	
Salisbury Township	13,610	389	389	—	—	4	2	34	328	21	—
Scott Township	17,386	209		—	—	2	6	34	136	31	
Shaler Township	31,014	313	314	—	—	2	8	36	243	24	1
Sharon	17,189	841		—	5	19	58	132	576	51	
Southern	11,938	175	176	—	1	1	1	36	129	7	1
South Fayette Township	10,490	142	144	—	3	—	11	14	106	8	2
South Park Township	14,515	105	107	—	—	3	6	29	58	9	2
South Whitehall Township	18,547	701		—	1	9	21	93	563	14	
Springfield Township (Delaware County)	24,540	1,060	1,063	1	3	12	71	67	742	164	3
Spring Township	19,196	280	281	—	2	2	2	64	197	13	1
State College	61,686	1,487	1,490	1	7	12	25	138	1,279	25	3
Stroud Township	10,764	652	653	—	2	10	15	71	522	32	1
Sunbury	11,565	633	637	—	16	2	109	118	360	28	4
Susquehanna Township	18,929	812	816	1	9	21	16	86	603	76	4
Swatara Township	19,970	1,216	1,216	—	1	45	29	130	884	127	—
Towamencin Township	14,388	322	324	—	1	1	12	47	245	16	2
Tredyffrin Township	28,471	803	805	—	1	7	17	66	673	39	2
Upper Chichester Township	15,240	673	680	—	3	17	42	62	456	93	7
Upper Dublin Township	24,406	446	447	—	—	4	12	99	318	13	1
Upper Gwynedd Township	12,388	304	305	—	1	5	4	32	228	34	1
Upper Merion Township	26,126	2,546	2,550	—	1	16	23	163	1,903	440	4
Upper Perkiomen	11,239	199	199	—	—	1	52	25	106	15	—
Upper Providence Township	10,876	102	102	—	—	—	12	16	63	11	—
Upper St. Clair Township	20,001	151	151	—	—	1	3	19	111	17	—
Upper Southampton Township	16,328	315		—	—	2	2	65	230	16	
Uwchlan Township	13,202	253	258	1	—	5	19	57	161	10	5
Warminster Township	33,349	1,027	1,027	—	9	15	35	136	754	78	—
Warren	10,778	265	267	—	2	—	5	47	199	12	2
Warrington Township	12,360	285	285	—	5	2	6	48	204	20	—
Warwick Township	11,802	68	68	—	—	—	—	10	55	3	—
Washington Township	11,291	159	161	—	2	—	11	18	116	12	2
West Chester	18,872	763		—	7	35	32	115	435	139	
West Deer Township	11,547	149	149	—	—	—	—	17	122	10	—
West Goshen Township	18,365	601	605	1	3	4	30	55	469	39	4
West Hempfield Township	13,144	374	374	—	—	7	10	72	255	30	—
West Hills Regional	19,696	66	66	—	—	—	21	11	34	—	—
West Mifflin	23,382	867	869	3	2	32	45	85	560	140	2
West Norriton Township	15,447	505	505	—	2	7	33	48	370	45	—
Westtown Township	28,913	327	327	—	—	1	11	30	277	8	—
West Whiteland Township	12,597	716	719	—	2	6	6	56	575	71	3
Whitehall	14,085	60	60	—	—	1	2	6	45	6	—
Whitehall Township	23,137	1,236	1,260	—	2	28	29	149	926	102	24
Whitpain Township	15,919	357	358	—	2	1	9	34	267	44	1
Wilkinsburg	20,310	1,072		4	13	108	91	297	390	169	
Williamsport	31,863	2,116	2,122	3	13	83	36	392	1,501	88	6

Table 8. — Number of Offenses Known to the Police, Cities and Towns 10,000 and over in Population, 1996 — Continued

City by State	Population	Crime Index total	Modified* Crime Index total	Murder and non-negligent man-slaughter	Forcible rape	Robbery	Aggravated assault	Burglary	Larceny-theft	Motor vehicle theft	Arson*
PENNSYLVANIA — Continued											
Windsor Township	10,305	153	154	—	—	1	3	25	117	7	1
Yeadon	12,097	498	504	—	2	31	8	55	295	107	6
York Township	24,532	672	677	1	4	2	19	85	518	43	5
RHODE ISLAND											
Barrington	15,780	483	502	—	2	2	16	155	305	3	19
Bristol	21,533	365	365	—	1	2	17	67	255	23	—
Burrillville	16,739	284	286	—	4	1	6	81	180	12	2
Central Falls	15,103	782	792	—	17	31	107	183	319	125	10
Coventry	31,185	826	845	2	4	1	28	158	594	39	19
Cranston	76,780	2,392	2,406	1	26	30	59	423	1,534	319	14
Cumberland	29,953	707	708	—	—	3	117	107	436	44	1
East Greenwich	11,902	224	226	—	2	3	7	40	164	8	2
East Providence	49,707	1,102	1,105	—	4	10	14	197	722	155	3
Johnston	27,379	681	690	—	2	7	22	146	433	71	9
Lincoln	18,613	686	687	—	—	3	15	103	506	59	1
Middletown	19,825	617	620	—	8	6	20	107	452	24	3
Narragansett	14,931	450	450	1	1	3	29	102	299	15	—
Newport	24,044	2,115	2,157	—	12	47	187	501	1,281	87	42
North Kingstown	23,704	553	557	—	1	5	26	111	391	19	4
North Providence	33,102	742	754	—	7	21	39	165	425	85	12
North Smithfield	10,826	239	239	—	1	—	44	39	133	22	—
Pawtucket	68,517	3,137	3,172	—	27	110	153	857	1,583	407	35
Portsmouth	17,172	301	310	—	3	3	9	46	226	14	9
Providence	149,805	13,106	13,509	16	77	445	495	2,934	6,720	2,419	403
Scituate	10,102	125	127	—	1	—	5	30	82	7	2
Smithfield	19,767	313	318	—	1	1	11	65	211	24	5
South Kingstown	24,547	525	527	—	3	2	12	113	374	21	2
Tiverton	14,580	265	268	1	3	—	17	48	181	15	3
Warren	11,334	388	392	—	7	3	14	56	296	12	4
Warwick	85,711	3,425	3,458	1	19	29	196	461	2,397	322	33
Westerly	21,530	367	367	—	2	1	2	81	266	15	—
West Warwick	29,364	1,264	1,264	1	3	7	407	170	616	60	—
Woonsocket	40,465	1,196	1,210	1	5	42	99	248	698	103	14
SOUTH CAROLINA											
Aiken	25,166	1,910	1,913	2	8	51	70	302	1,354	123	3
Anderson	30,005	2,711	2,720	4	14	115	416	517	1,484	161	9
Beaufort	10,845	1,321	1,327	1	8	41	92	146	987	46	6
Bennettsville	10,589	1,023	1,029	3	8	39	166	185	584	38	6
Cayce	10,594	1,012	1,014	—	3	24	77	153	547	208	2
Charleston	77,588	8,520	8,540	9	53	399	847	1,240	5,273	699	20
Clemson	11,221	522	522	—	9	8	71	101	314	19	—
Columbia	105,316	12,170	12,203	19	75	481	1,244	1,909	7,511	931	33
Conway	11,158	1,201	1,203	1	3	21	131	177	788	80	2
Easley	19,840	973	973	—	5	20	69	149	684	46	—
Florence	32,695	3,243	3,267	4	18	125	381	517	2,058	140	24
Gaffney	16,114	942	946	1	9	37	169	155	516	55	4
Georgetown	10,006	1,021	1,026	3	4	34	74	213	660	33	5
Goose Creek	27,715	702	710	—	4	11	37	144	471	35	8
Greenville	60,379	6,348	6,367	9	44	227	645	784	4,280	359	19
Greenwood	23,383	2,845	2,851	7	14	70	678	492	1,288	296	6
Greer	12,119	1,270	1,274	—	10	34	117	181	841	87	4
Hanahan	13,008	595	597	—	7	10	41	186	321	30	2
Hartsville	10,308	1,190	1,190	—	3	52	164	231	676	64	—
Irmo	12,916	239	239	—	1	8	8	50	156	16	—
Lancaster	10,060	1,211	1,221	—	10	28	181	171	784	37	10
Laurens	10,382	816	818	5	3	28	145	177	422	36	2

Table 8. — Number of Offenses Known to the Police, Cities and Towns 10,000 and over in Population, 1996 — Continued

City by State	Population	Crime Index total	Modified* Crime Index total	Murder and non-negligent man-slaughter	Forcible rape	Robbery	Aggravated assault	Burglary	Larceny-theft	Motor vehicle theft	Arson*
SOUTH CAROLINA — Continued											
Mauldin	13,252	546	547	—	2	2	58	89	387	8	1
Mount Pleasant	34,753	1,678	1,686	—	4	17	87	168	1,335	67	8
Myrtle Beach	28,314	5,062	5,066	2	24	163	310	1,071	3,185	307	4
Newberry	10,682	625	625	—	4	12	97	69	440	3	—
North Augusta	17,786	955	957	3	5	24	44	153	644	82	2
North Charleston	68,366	10,781	10,813	11	85	431	1,265	1,759	6,014	1,216	32
Orangeburg	13,892	1,478	1,483	2	11	56	197	257	886	69	5
Rock Hill	47,454	3,367	3,387	3	26	99	500	503	2,111	125	20
Simpsonville	13,084	310	311	—	2	1	30	38	226	13	1
Spartanburg	46,157	7,029	7,059	10	51	274	1,262	1,122	3,799	511	30
Summerville	22,731	1,767	1,771	1	13	24	113	248	1,249	119	4
Sumter	43,181	2,807	2,812	5	22	141	350	640	1,381	268	5
Union	10,224	561	563	—	2	24	125	100	289	21	2
West Columbia	12,205	1,314	1,316	—	12	48	123	226	812	93	2
SOUTH DAKOTA											
Aberdeen	25,473	1,084	1,088	—	17	1	38	152	846	30	4
Brookings	17,503	505	505	—	2	2	3	83	393	22	—
Mitchell	14,143	647	649	—	2	1	13	91	514	26	2
Pierre	13,794	627	636	—	7	2	22	85	496	15	9
Rapid City	58,487	3,824	3,835	1	35	43	133	557	2,947	108	11
Sioux Falls	110,891	5,354	5,405	1	82	65	325	864	3,808	209	51
Vermillion	10,536	465	465	—	9	2	7	49	382	16	—
Yankton	13,812	481		—	—	3	8	68	380	22	
TENNESSEE											
Athens	14,201	1,181	1,182	—	6	28	67	201	809	70	1
Bartlett	33,686	1,116	1,120	—	4	16	50	167	784	95	4
Brentwood	21,840	557	557	—	4	5	9	61	462	16	—
Bristol	25,654	1,185	1,187	—	4	6	94	115	888	78	2
Brownsville	10,740	947	947	4	19	36	116	300	389	83	—
Chattanooga	156,524	14,688	14,814	21	86	556	1,482	2,668	8,665	1,210	126
Clarksville	94,696	5,439	5,439	8	86	115	328	2,102	2,385	415	—
Cleveland	34,662	1,833	1,839	1	12	43	180	412	1,030	155	6
Collierville	20,090	752	756	—	3	6	23	93	581	46	4
Columbia	35,884	2,811	2,829	4	32	68	258	447	1,904	98	18
Franklin	26,032	1,609	1,613	—	11	24	150	140	1,203	81	4
Gallatin	21,543	1,669	1,675	—	5	20	190	211	1,141	102	6
Germantown	36,819	891	891	—	2	9	19	128	673	60	—
Goodlettsville	12,252	1,734	1,735	1	2	29	59	149	1,340	154	1
Greeneville	14,452	845	845	—	6	11	9	235	512	72	—
Hendersonville	37,651	1,465	1,465	3	2	10	42	404	1,004	—	—
Humboldt	11,028	1,114	1,117	—	6	18	111	223	660	96	3
Jackson	55,600	6,256	6,284	16	38	239	524	1,147	3,534	758	28
Johnson City	53,017	3,446	3,478	3	36	57	289	463	2,417	181	32
Kingsport	39,553	1,828	1,842	2	23	24	190	364	1,108	117	14
Knoxville	174,054	10,767	10,874	23	67	593	844	2,341	5,304	1,595	107
La Vergne	11,335	620	623	—	6	9	123	81	342	59	3
Lawrenceburg	11,919	885	885	—	1	7	54	203	586	34	—
Maryville	23,097	672	674	—	8	8	7	132	480	37	2
McMinnville	12,437	1,054	1,055	2	8	7	74	213	676	74	1
Memphis	631,626	70,281	70,901	161	789	5,970	5,615	16,634	26,828	14,284	620
Millington	17,558	889	889	1	5	23	84	255	439	82	—
Morristown	22,635	1,847	1,859	—	6	9	272	204	1,201	155	12
Nashville	530,059	59,467		89	487	2,910	6,535	8,025	33,195	8,226	
Oak Ridge	28,998	1,553	1,560	—	6	28	47	219	1,163	90	7
Red Bank	12,147	725	731	—	3	7	80	125	453	57	6
Sevierville	10,489	605	610	—	6	1	53	92	402	51	5
Shelbyville	16,118	687	689	3	3	21	64	171	388	37	2

Table 8. — Number of Offenses Known to the Police, Cities and Towns 10,000 and over in Population, 1996 — Continued

City by State	Population	Crime Index total	Modified* Crime Index total	Murder and non-negligent man-slaughter	Forcible rape	Robbery	Aggravated assault	Burglary	Larceny-theft	Motor vehicle theft	Arson*
TENNESSEE — Continued											
Smyrna	17,331	1,072	1,079	—	7	20	33	173	774	65	7
Springfield	14,415	1,496	1,496	1	5	30	171	158	1,064	67	—
Union City	11,123	1,322	1,328	1	6	15	73	358	843	26	6
TEXAS											
Abilene	114,523	5,971	5,995	7	66	126	399	1,120	4,008	245	24
Alamo	10,910	597	600	—	—	7	17	175	358	40	3
Alice	21,198	1,259	1,278	1	6	10	101	260	792	89	19
Allen	28,296	953	953	—	7	1	24	159	736	26	—
Alvin	22,415	866	868	1	7	11	51	147	603	46	2
Amarillo	171,770	14,088	14,175	11	71	334	1,012	2,116	9,857	687	87
Andrews	11,169	457	458	1	1	1	20	85	339	10	1
Angleton	19,448	716	720	1	9	9	47	102	501	47	4
Arlington	298,632	21,312	21,372	17	156	618	1,687	3,395	13,165	2,274	60
Athens	11,543	758	759	1	1	4	55	221	443	33	1
Austin	537,484	42,278	42,726	40	270	1,376	2,135	7,575	27,187	3,695	448
Azle	10,035	507	508	—	1	3	28	56	411	8	1
Balch Springs	19,657	1,326		2	18	19	62	249	869	107	
Bay City	19,660	1,439	1,443	—	7	40	77	278	989	48	4
Baytown	70,207	4,163	4,187	6	25	91	206	595	2,736	504	24
Beaumont	119,715	10,309	10,362	15	203	420	614	1,958	6,362	737	53
Bedford	46,675	1,729	1,734	1	13	31	99	329	1,152	104	5
Beeville	13,006	865	867	1	7	3	61	219	559	15	2
Bellaire	15,266	489	490	—	—	19	31	101	304	34	1
Belton	14,510	447	447	—	7	6	19	86	285	44	—
Benbrook	21,851	423	426	1	10	11	6	84	285	26	3
Big Spring	23,964	1,151	1,161	3	13	11	92	237	742	53	10
Borger	15,524	613	616	—	7	9	45	102	421	29	3
Brenham	13,062	1,027	1,032	1	11	12	192	167	621	23	5
Brownsville	117,511	9,868	9,882	11	22	231	887	1,328	6,911	478	14
Brownwood	19,541	1,730	1,738	1	14	15	109	373	1,156	62	8
Bryan	63,235	4,520	4,532	6	43	83	371	915	2,799	303	12
Burkburnett	10,711	233	239	1	—	1	6	71	152	2	6
Burleson	18,872	717	722	—	2	9	18	116	532	40	5
Canyon	12,235	216	217	—	2	4	5	14	186	5	1
Carrollton	97,897	3,781	3,810	1	15	65	268	659	2,425	348	29
Cedar Hill	25,815	829	831	1	1	7	21	195	538	66	2
Cleburne	24,160	1,408	1,419	—	5	8	59	157	1,133	46	11
Clute	10,136	552	552	—	2	3	33	112	379	23	—
College Station	59,610	2,833	2,838	—	24	32	75	391	2,206	105	5
Colleyville	19,305	288	288	—	—	1	9	36	234	8	—
Conroe	32,150	2,337	2,346	3	14	65	168	287	1,613	187	9
Converse	11,847	226	227	—	4	3	19	74	108	18	1
Coppell	25,309	698	703	—	—	8	20	140	502	28	5
Copperas Cove	29,576	1,321	1,330	—	8	15	52	263	922	61	9
Corpus Christi	286,660	30,467	30,683	18	276	485	2,241	3,773	22,006	1,668	216
Corsicana	23,840	1,718	1,737	2	24	40	64	314	1,182	92	19
Dallas	1,060,585	100,401	102,088	217	740	6,122	9,201	17,960	49,018	17,143	1,687
Deer Park	31,021	681	685	—	8	11	47	162	410	43	4
Del Rio	36,814	2,020	2,024	—	—	36	137	417	1,332	98	4
Denison	22,374	1,631	1,649	1	8	37	124	262	1,146	53	18
Denton	72,034	3,817	3,845	3	35	83	257	583	2,646	210	28
DeSoto	36,183	1,506	1,520	1	9	13	63	342	967	111	14
Dickinson	10,849	559	561	1	2	7	30	98	378	43	2
Donna	15,068	1,093	1,104	2	2	14	41	267	673	94	11
Dumas	14,171	444	445	1	10	6	38	44	327	18	1
Duncanville	37,777	1,989	1,998	1	11	45	164	280	1,291	197	9

Table 8. — Number of Offenses Known to the Police, Cities and Towns 10,000 and over in Population, 1996 — Continued

City by State	Population	Crime Index total	Modified* Crime Index total	Murder and non-negligent man-slaughter	Forcible rape	Robbery	Aggravated assault	Burglary	Larceny-theft	Motor vehicle theft	Arson*
TEXAS — Continued											
Eagle Pass	25,943	1,617	1,620	—	2	3	34	316	1,197	65	3
Edinburg	37,967	3,107	3,129	—	21	42	171	443	2,214	216	22
El Campo	10,834	641	644	2	13	11	31	139	413	32	3
El Paso	602,951	45,134	45,310	30	245	1,195	3,668	3,942	31,694	4,360	176
Ennis	14,885	550	568	1	5	10	66	113	332	23	18
Euless	41,593	1,674	1,688	1	15	25	92	304	1,105	132	14
Farmers Branch	25,509	1,270	1,274	1	1	28	60	235	788	157	4
Flower Mound	29,045	626	628	—	1	2	28	171	410	14	2
Forest Hill	12,581	917	924	—	15	43	63	142	559	95	7
Fort Worth	470,254	38,902	39,266	68	319	1,692	2,905	7,917	21,481	4,520	364
Freeport	12,589	575	581	—	6	7	57	107	355	43	6
Friendswood	29,570	547	557	—	6	5	18	104	383	31	10
Frisco	11,226	383	383	—	1	1	17	92	253	19	—
Gainesville	14,740	547	551	1	3	9	22	95	377	40	4
Galena Park	10,638	275	276	—	1	5	28	69	153	19	1
Galveston	61,641	6,066	6,111	11	62	265	755	911	3,380	682	45
Garland	201,336	9,562	9,640	14	63	210	490	1,786	6,150	849	78
Gatesville	12,464	180	183	—	2	1	12	57	96	12	3
Georgetown	18,315	653	660	—	3	4	31	130	458	27	7
Grand Prairie	112,930	6,882	6,887	3	50	147	956	1,068	3,734	924	5
Grapevine	38,175	1,219	1,224	—	12	12	50	196	867	82	5
Greenville	23,553	2,365	2,423	2	12	78	177	500	1,496	100	58
Groves	17,522	936	936	1	3	11	16	138	723	44	—
Haltom City	35,881	1,905	1,911	—	40	38	172	435	1,047	173	6
Harker Heights	18,575	799	800	1	11	11	61	120	572	23	1
Harlingen	57,787	4,541	4,551	—	1	54	263	1,045	2,962	216	10
Henderson	12,235	1,341	1,341	1	9	22	208	143	883	75	—
Hereford	15,458	691	692	—	2	7	58	105	500	19	1
Hewitt	10,863	190	190	1	3	4	5	54	113	10	—
Highland Village	10,167	126	126	—	—	1	1	21	100	3	—
Houston	1,772,143	135,329	137,082	261	1,002	8,276	12,917	25,402	65,080	22,391	1,753
Humble	13,631	1,566	1,572	—	4	22	62	180	1,001	297	6
Huntsville	30,177	1,327	1,331	—	8	40	156	200	852	71	4
Hurst	36,694	2,192	2,209	1	27	42	145	250	1,614	113	17
Irving	170,960	9,483	9,548	8	65	202	529	1,480	6,342	857	65
Jacinto City	10,494	401	401	—	1	15	13	103	230	39	—
Jacksonville	13,062	891	892	2	12	14	55	152	633	23	1
Keller	19,587	288	289	—	3	1	4	85	186	9	1
Kerrville	19,767	870	877	2	11	19	42	122	632	42	7
Kilgore	11,823	976	980	4	5	13	61	128	723	42	4
Killeen	86,237	5,290	5,471	2	82	142	253	932	3,616	263	181
Kingsville	26,757	1,585	1,592	4	13	12	98	268	1,138	52	7
Lake Jackson	26,106	900	902	—	5	3	3	70	775	44	2
La Marque	15,386	902	904	1	2	18	19	195	605	62	2
Lamesa	10,994	447	450	—	2	3	93	97	240	12	3
Lancaster	24,351	1,315	1,335	1	17	28	74	207	888	100	20
La Porte	32,183	1,122	1,123	1	18	14	66	322	643	58	1
Laredo	156,032	11,240	11,322	11	27	242	760	1,672	7,477	1,051	82
League City	38,613	1,299	1,300	—	3	11	20	215	991	59	1
Leon Valley	10,783	684		—	5	4	17	78	538	42	
Levelland	15,105	509	512	—	3	—	11	69	404	22	3
Lewisville	53,230	3,546	3,555	—	22	46	71	548	2,588	271	9
Live Oak	11,403	367	368	3	5	3	26	32	264	34	1
Lockhart	10,347	603	603	1	8	12	104	112	351	15	—
Longview	76,254	6,119	6,160	8	69	176	268	994	4,020	584	41
Lubbock	202,403	12,948	13,044	15	126	276	1,649	2,456	7,472	954	96
Lufkin	32,952	2,270	2,275	5	10	65	174	372	1,545	99	5
Mansfield	19,973	791	796	1	3	6	77	162	505	37	5

Table 8. — Number of Offenses Known to the Police, Cities and Towns 10,000 and over in Population, 1996 — Continued

City by State	Population	Crime Index total	Modified* Crime Index total	Murder and non-negligent man-slaughter	Forcible rape	Robbery	Aggravated assault	Burglary	Larceny-theft	Motor vehicle theft	Arson*
TEXAS — Continued											
Marshall	24,275	2,190	2,198	6	24	56	151	404	1,346	203	8
McAllen	99,188	10,697	10,744	5	23	148	370	1,475	7,730	946	47
McKinney	27,606	1,793	1,797	1	19	36	135	243	1,262	97	4
Mercedes	14,927	512	516	1	5	5	97	170	197	37	4
Mesquite	117,795	6,452	6,580	3	8	64	363	564	4,781	669	128
Midland	100,087	4,966	4,984	4	58	80	235	1,030	3,273	286	18
Mineral Wells	15,245	924	935	—	8	2	81	199	593	41	11
Mission	40,005	2,474	2,479	2	9	17	37	619	1,540	250	5
Missouri City	47,171	1,687	1,703	1	17	57	57	546	913	96	16
Mount Pleasant	13,411	919	923	1	5	8	168	125	560	52	4
Nacogdoches	33,051	1,279	1,298	2	12	36	240	198	743	48	19
Nederland	17,616	922	922	—	4	13	8	125	739	33	—
New Braunfels	32,423	2,084	2,090	1	10	26	72	355	1,554	66	6
North Richland Hills	57,734	2,410	2,416	1	12	36	80	457	1,613	211	6
Odessa	98,630	6,748	6,811	14	35	128	928	1,198	4,136	309	63
Orange	20,712	1,803	1,809	2	11	66	154	362	1,114	94	6
Palestine	19,046	1,632	1,638	—	21	35	228	260	1,037	51	6
Pampa	20,351	949	949	1	4	15	57	173	653	46	—
Paris	25,551	2,666	2,678	4	10	38	449	342	1,737	86	12
Pasadena	134,568	7,278	7,371	9	63	189	642	1,408	3,983	984	93
Pearland	25,953	868	869	—	9	11	45	139	595	69	1
Pecos	12,141	352	352	—	1	3	24	76	238	10	—
Pharr	38,068	3,152	3,162	3	22	55	311	602	1,823	336	10
Plainview	23,235	1,315	1,333	—	11	10	91	313	867	23	18
Plano	163,817	8,318	8,329	—	49	97	423	1,443	5,918	388	11
Port Arthur	61,194	4,125	4,200	5	21	153	450	1,067	1,952	477	75
Portland	14,197	376	378	—	1	2	6	73	279	15	2
Port Lavaca	12,021	629	635	1	—	4	39	157	394	34	6
Port Neches	14,043	524	524	—	5	2	20	87	383	27	—
Richardson	81,906	3,768	3,788	4	20	67	162	594	2,724	197	20
Richmond	13,125	648	650	1	3	17	43	130	415	39	2
Rio Grande City	10,791	682	689	—	1	2	64	134	433	48	7
Robstown	13,834	648	648	—	1	10	59	248	288	42	—
Rockwall	14,253	504	505	—	6	5	21	87	357	28	1
Rosenberg	22,404	1,689	1,758	3	20	70	125	315	1,043	113	69
Round Rock	43,125	1,437	1,442	—	14	26	52	255	1,014	76	5
Rowlett	32,307	1,127	1,145	2	3	12	44	264	767	35	18
San Angelo	92,346	5,275		2	37	39	375	739	3,923	160	
San Antonio	1,021,477	87,710	88,601	117	637	2,350	1,637	13,685	60,488	8,796	891
San Benito	24,268	2,188	2,191	—	8	11	99	347	1,644	79	3
San Juan	13,624	850	851	1	6	14	37	244	470	78	1
San Marcos	32,284	1,497	1,500	—	23	25	109	259	1,016	65	3
Schertz	13,211	446	451	1	3	5	21	86	320	10	5
Seagoville	10,425	569	569	—	6	7	51	107	351	47	—
Seguin	20,675	1,522	1,522	1	7	33	44	283	1,103	51	—
Sherman	32,825	2,604	2,614	2	55	54	148	388	1,838	119	10
Snyder	12,655	431	433	1	5	1	31	74	306	13	2
Socorro	27,639	535	537	—	—	—	85	116	285	49	2
South Houston	15,329	953	954	1	—	38	44	189	543	138	1
Southlake	12,848	357	357	—	1	5	21	73	252	5	—
Stafford	10,959	838	841	4	10	26	26	134	532	106	3
Stephenville	14,789	763	765	—	3	2	22	88	620	28	2
Sugar Land	32,130	1,831	1,837	1	5	37	88	275	1,352	73	6
Sulphur Springs	15,128	695	695	—	7	12	85	126	422	43	—
Sweetwater	12,467	609	610	1	6	7	54	130	391	20	1
Taylor	12,614	737	741	1	1	11	74	131	487	32	4
Temple	54,212	3,625	3,663	1	12	80	200	553	2,556	223	38
Terrell	13,561	973	978	1	—	23	55	201	622	71	5

Table 8. — Number of Offenses Known to the Police, Cities and Towns 10,000 and over in Population, 1996 — Continued

City by State	Population	Crime Index total	Modified* Crime Index total	Murder and non-negligent man-slaughter	Forcible rape	Robbery	Aggravated assault	Burglary	Larceny-theft	Motor vehicle theft	Arson*
TEXAS — Continued											
Texarkana	33,784	2,856	2,893	6	23	72	248	591	1,772	144	37
Texas City	43,361	4,984	5,010	7	34	116	418	1,456	2,545	408	26
The Colony	27,555	766	772	—	11	7	16	143	566	23	6
Tyler	83,467	6,405	6,440	9	54	191	376	952	4,466	357	35
Universal City	14,192	696	698	—	5	7	44	90	528	22	2
University Park	23,234	534	541	—	—	12	7	63	421	31	7
Uvalde	16,249	778	781	—	—	3	76	174	505	20	3
Vernon	12,211	364	375	—	—	8	24	111	206	15	11
Victoria	63,056	3,912	3,927	2	29	60	506	748	2,394	173	15
Vidor	11,818	551	555	2	—	4	31	98	390	26	4
Village	12,900	177	177	—	—	9	4	59	100	5	—
Waco	110,213	11,553	11,638	14	92	386	860	2,092	6,832	1,277	85
Watauga	24,124	595	597	—	5	6	18	134	421	11	2
Waxahachie	20,398	1,170	1,173	3	2	32	50	173	837	73	3
Weatherford	18,645	743	747	—	2	7	30	127	541	36	4
Weslaco	26,211	2,422	2,426	2	7	37	103	512	1,428	333	4
West University Place	14,415	211	212	—	—	12	4	47	136	12	1
White Settlement	17,174	872	878	1	3	9	63	127	603	66	6
Wichita Falls	101,755	6,704	6,742	9	81	152	636	1,020	4,436	370	38
Wylie	10,342	367	371	—	4	2	20	65	264	12	4
UTAH											
American Fork	19,071	881	881	—	3	3	53	93	686	43	—
Bountiful	38,863	1,123	1,123	1	9	4	42	163	857	47	—
Brigham City	17,418	1,337	1,342	—	14	13	46	237	975	52	5
Cedar City	16,506	941	942	—	1	5	33	124	716	62	1
Centerville	14,442	570	572	—	—	1	6	222	324	17	2
Clearfield	24,470	670	672	—	9	10	20	82	523	26	2
Farmington	10,649	280	285	—	1	—	14	32	210	23	5
Kaysville	17,682	388	392	—	3	1	8	62	297	17	4
Layton	56,005	2,160	2,173	2	17	4	70	305	1,605	157	13
Lehi	11,074	452	452	—	4	2	17	106	299	24	—
Logan	37,817	1,717	1,724	—	7	2	22	253	1,407	26	7
Midvale	12,665	1,145	1,152	3	10	9	55	151	822	95	7
Murray	34,972	4,037	4,050	2	19	48	73	450	3,244	201	13
North Ogden	13,710	257	257	1	—	—	4	33	215	4	—
Ogden	71,030	6,434	6,449	5	57	102	218	927	4,719	406	15
Orem	77,990	4,144	4,146	1	17	16	44	426	3,510	130	2
Payson	11,359	607	607	—	6	2	13	105	432	49	—
Pleasant Grove	21,804	814	822	—	5	—	14	111	634	50	8
Provo	92,787	3,507	3,540	1	45	20	100	533	2,604	204	33
St. George	40,827	2,163	2,171	2	16	8	78	279	1,668	112	8
Salt Lake City	180,180	22,283	22,360	20	152	591	738	3,015	14,898	2,869	77
Sandy	89,524	4,011	4,018	1	9	34	134	679	2,989	165	7
South Jordan	17,726	685	686	—	3	4	26	111	485	56	1
South Ogden	13,597	661	664	—	3	2	21	102	506	27	3
South Salt Lake	11,735	3,198	3,202	—	13	59	156	361	2,254	355	4
Spanish Fork	14,173	757	763	—	2	1	9	137	584	24	6
Springville	16,521	750	755	—	6	1	16	103	614	10	5
Tooele	15,510	862	862	—	3	2	24	121	669	43	—
West Jordan	52,388	2,886	2,896	—	11	16	53	446	2,195	165	10
VERMONT[1]											
Brattleboro	12,786	755	756	1	4	10	35	107	556	42	1
Burlington	38,726	3,338	3,345	2	26	22	24	818	2,328	118	7
Essex	17,234	606	607	—	9	—	6	85	474	32	1
VIRGINIA											
Alexandria	114,996	7,143	7,157	7	45	318	266	945	4,615	947	14
Alexandria State Police		5		—	—	1	1	—	1	2	
Blacksburg	35,891	897	907	2	2	8	42	142	661	40	10

See footnotes at end of table.

Table 8. — Number of Offenses Known to the Police, Cities and Towns 10,000 and over in Population, 1996 — Continued

City by State	Population	Crime Index total	Modified* Crime Index total	Murder and non-negligent man-slaughter	Forcible rape	Robbery	Aggravated assault	Burglary	Larceny-theft	Motor vehicle theft	Arson*
VIRGINIA — Continued											
Bristol	18,407	673	684	—	4	11	54	94	479	31	11
Bristol State Police		2		—	—	—	—	1	1	—	
Charlottesville	41,803	2,817	2,831	2	26	73	152	397	2,037	130	14
Chesapeake	183,965	8,463	8,576	13	49	284	458	1,529	5,596	534	113
Chesapeake State Police		12	13	—	—	—	2	2	6	2	1
Christiansburg	17,860	704	711	2	4	1	30	126	521	20	7
Colonial Heights	16,755	1,119	1,132	1	2	25	12	67	978	34	13
Danville	55,244	2,797	2,817	9	21	86	110	417	2,004	150	20
Fairfax City	21,041	1,216	1,216	2	2	18	47	142	928	77	—
Fredericksburg	22,575	684	687	1	8	22	51	51	508	43	3
Fredericksburg State Police		6		—	—	—	2	—	4	—	
Front Royal	13,672	612	616	—	5	4	9	64	480	50	4
Hampton	142,248	7,167	7,223	10	56	323	203	962	5,151	462	56
Hampton State Police		13	13	—	—	3	—	—	6	4	—
Harrisonburg	33,890	1,414	1,416	3	12	27	33	172	1,095	72	2
Harrisonburg State Police		2		—	—	—	1	—	1	—	
Herndon	18,173	819	820	1	5	26	15	73	644	55	1
Hopewell	24,911	1,895	1,895	1	13	58	390	228	1,162	43	—
Hopewell State Police		1		—	—	—	—	—	1	—	
Leesburg	20,147	809	810	—	6	19	37	80	631	36	1
Lynchburg	67,738	3,401	3,437	6	24	102	339	509	2,233	188	36
Lynchburg State Police		1		—	—	—	—	—	—	1	
Manassas	32,470	1,274	1,277	2	11	25	57	154	911	114	3
Martinsville	16,114	1,027	1,031	2	8	26	68	164	695	64	4
Newport News	182,487	9,829	9,926	27	110	363	676	1,224	6,850	579	97
Newport News State Police		6	6	—	—	—	2	—	3	1	—
Norfolk	245,956	18,854	18,974	61	142	1,079	1,050	2,766	12,053	1,703	120
Norfolk State Police		15	15	—	—	—	2	—	5	8	—
Petersburg	41,701	3,362	3,368	6	27	199	302	654	1,876	298	6
Petersburg State Police		4	4	—	—	—	1	—	3	—	—
Poquoson	11,902	199	200	1	1	3	33	30	125	6	1
Portsmouth	105,404	8,582	8,649	23	57	532	454	1,605	5,040	871	67
Portsmouth State Police		4	4	—	—	—	—	—	4	—	—
Pulaski	10,068	353	358	—	2	3	22	37	281	8	5
Radford	16,084	377	379	1	4	4	29	86	235	18	2
Richmond	204,881	19,771	19,942	112	143	1,545	1,583	4,022	10,338	2,028	171
Richmond State Police		10	10	—	—	—	—	—	6	4	—
Roanoke	98,456	6,217	6,259	15	42	273	247	933	4,396	311	42
Roanoke State Police		2	2	—	—	—	—	—	2	—	—
Salem	24,671	768	771	1	7	13	6	55	642	44	3
Staunton	25,306	920	928	2	4	9	50	102	732	21	8
Staunton State Police		1		—	—	—	—	—	1	—	
Suffolk	55,952	3,316	3,338	5	30	112	251	532	2,158	228	22
Suffolk State Police		1		—	—	—	—	—	1	—	
Vienna	16,083	416	418	—	1	7	10	45	336	17	2
Virginia Beach	439,851	20,819	21,041	20	127	455	473	3,063	15,688	993	222
Virginia Beach State Police		13	13	—	—	—	3	—	4	6	—
Waynesboro	19,100	897	906	1	11	14	79	128	604	60	9
Waynesboro State Police		1		—	—	—	—	—	—	1	
Williamsburg	12,795	532	532	—	2	13	34	25	424	34	—
Williamsburg State Police		1		—	—	—	—	—	—	1	
Winchester	24,241	2,031	2,048	3	11	36	111	269	1,539	62	17
Winchester State Police		6	6	—	1	1	—	—	4	—	—
WASHINGTON											
Aberdeen	17,450	1,828	1,841	1	16	16	31	190	1,513	61	13
Anacortes	13,327	715	725	—	6	4	15	86	582	22	10
Auburn	37,780	3,644	3,670	3	40	71	98	478	2,549	405	26
Bellevue	87,234	5,341	5,378	3	28	59	96	602	4,158	395	37

Table 8. — Number of Offenses Known to the Police, Cities and Towns 10,000 and over in Population, 1996 — Continued

City by State	Population	Crime Index total	Modified* Crime Index total	Murder and non-negligent man-slaughter	Forcible rape	Robbery	Aggravated assault	Burglary	Larceny-theft	Motor vehicle theft	Arson*
WASHINGTON — Continued											
Bellingham	59,149	4,725	4,757	1	22	64	105	603	3,781	149	32
Bonney Lake	10,590	413	414	—	3	3	8	68	310	21	1
Bothell	13,508	973	985	1	6	13	15	132	721	85	12
Bremerton	43,822	2,639	2,649	2	44	82	150	500	1,683	178	10
Burien	29,695	2,259	2,274	—	25	55	92	298	1,388	401	15
Centralia	13,084	1,647	1,655	1	12	18	50	203	1,281	82	8
Des Moines	19,479	1,403	1,411	1	17	37	44	277	823	204	8
Edmonds	31,419	1,522	1,527	—	8	21	20	299	1,040	134	5
Ellensburg	13,977	795	798	—	5	3	37	102	624	24	3
Federal Way	75,390	6,272	6,307	3	70	182	172	960	4,086	799	35
Kelso	12,678	1,264	1,273	2	21	20	12	224	890	95	9
Kennewick	49,810	3,142	3,167	—	25	42	105	452	2,366	152	25
Kent	42,587	5,648	5,704	2	34	141	114	1,106	3,500	751	56
Kirkland	43,757	2,110	2,123	—	15	30	61	281	1,580	143	13
Lacey	23,598	1,225	1,233	2	26	26	22	247	829	73	8
Longview	33,867	2,880	2,926	2	12	25	89	643	1,900	209	46
Lynnwood	31,644	3,112	3,139	—	14	41	35	294	2,496	232	27
Marysville	12,129	766	773	1	15	12	18	124	541	55	7
Mercer Island	21,690	308	310	1	1	1	8	52	235	10	2
Moses Lake	13,982	1,688	1,693	6	22	12	90	180	1,319	59	5
Mountlake Terrace	20,344	927	943	—	5	16	33	128	635	110	16
Mount Vernon	21,414	2,017	2,037	—	13	18	26	208	1,685	67	20
Oak Harbor	19,371	666	679	—	8	8	16	80	538	16	13
Olympia	41,136	3,041	3,072	1	29	45	86	472	2,222	186	31
Pasco	24,051	2,004	2,009	2	18	33	104	244	1,416	187	5
Port Angeles	19,581	1,063	1,084	1	18	13	25	212	757	37	21
Puyallup	27,851	2,529	2,556	3	8	27	45	205	2,035	206	27
Redmond	41,173	1,614	1,628	—	16	14	13	199	1,294	78	14
Renton	45,077	4,246	4,270	2	32	127	95	664	2,744	582	24
Richland	37,010	1,443	1,473	1	18	9	46	205	1,108	56	30
Sea Tac	24,965	2,332	2,347	3	43	72	95	466	1,256	397	15
Seattle	539,591	55,636	55,886	37	261	1,963	2,282	7,855	36,883	6,355	250
Shoreline	49,110	2,237	2,248	—	19	28	53	394	1,483	260	11
Spokane	199,636	16,286	16,327	15	89	346	858	3,032	11,101	845	41
Sunnyside	13,262	1,095	1,102	2	9	11	95	192	706	80	7
Tacoma	189,568	20,143	20,268	20	137	792	1,836	3,284	11,255	2,819	125
Tukwila	13,028	3,727	3,732	2	20	114	102	360	2,806	323	5
Tumwater	11,921	787	792	1	5	10	17	169	517	68	5
Vancouver	53,689	4,988	5,015	3	73	126	369	916	2,961	540	27
Walla Walla	30,226	2,634	2,663	1	32	24	230	421	1,831	95	29
Wenatchee	24,137	2,235	2,251	—	17	30	64	281	1,765	78	16
Yakima	64,179	7,508	7,537	7	50	115	375	1,351	4,950	660	29
WEST VIRGINIA											
Beckley	18,492	1,355	1,366	1	5	32	105	181	956	75	11
Bluefield	12,620	294	301	1	—	16	37	75	155	10	7
Charleston	56,244	6,117	6,168	7	26	248	303	1,036	4,041	456	51
Clarksburg	17,716	560	561	1	10	7	14	71	433	24	1
Fairmont	20,671	522	527	1	6	10	10	105	367	23	5
Huntington	53,905	3,534	3,589	4	73	92	143	735	2,301	186	55
Martinsburg	14,953	997	998	—	—	9	23	85	839	41	1
Morgantown	26,575	1,281	1,294	1	13	11	72	249	869	66	13
Moundsville	10,824	436	437	—	1	5	19	113	271	27	1
Parkersburg	33,173	1,758	1,787	—	20	21	58	370	1,208	81	29
St. Albans	10,846	313	315	—	1	3	2	55	224	28	2
South Charleston	13,438	527	527	—	1	7	9	51	409	50	—
Vienna	11,053	385	386	—	2	—	1	13	358	11	1
Weirton	21,528	360	366	—	1	7	13	72	245	22	6
Wheeling	34,042	1,455	1,462	1	11	37	108	362	866	70	7

Table 8. — Number of Offenses Known to the Police, Cities and Towns 10,000 and over in Population, 1996 — Continued

City by State	Population	Crime Index total	Modified* Crime Index total	Murder and non-negligent man-slaughter	Forcible rape	Robbery	Aggravated assault	Burglary	Larceny-theft	Motor vehicle theft	Arson*
WISCONSIN											
Appleton	70,661	2,237	2,251	1	14	11	27	285	1,848	51	14
Ashwaubenon	17,535	991	995	—	3	2	13	58	886	29	4
Baraboo	10,417	558	558	—	—	3	18	39	479	19	—
Beaver Dam	15,051	647	652	—	1	3	25	48	555	15	5
Beloit	37,205	1,995	2,012	1	17	73	50	204	1,545	105	17
Brookfield	37,378	1,458	1,489	2	2	16	6	106	1,253	73	31
Brown Deer	12,079	530	534	—	—	14	4	53	419	40	4
Caledonia	22,926	437	441	—	2	3	6	104	298	24	4
Cedarburg	10,824	177	177	—	1	1	1	13	158	3	—
Chippewa Falls	13,581	410	413	—	1	4	7	65	321	12	3
Cudahy	18,543	736	753	—	6	4	22	116	527	61	17
De Pere	19,165	623	623	—	1	6	12	104	471	29	—
Eau Claire	59,372	2,945	2,975	4	16	21	154	453	2,202	95	30
Everest	14,328	518	524	—	1	2	12	65	409	29	6
Fitchburg	17,304	818	818	—	5	9	22	95	660	27	—
Fond du Lac	39,943	2,185	2,187	2	10	5	27	119	1,945	77	2
Fort Atkinson	11,372	383	387	—	—	—	2	36	338	7	4
Fox Valley	15,623	485	486	—	—	—	1	54	422	8	1
Franklin	22,059	534	539	—	11	7	21	86	375	34	5
Germantown	16,479	426	428	—	3	2	4	62	337	18	2
Glendale	13,406	1,020	1,020	—	2	25	6	62	866	59	—
Grand Chute	14,973	1,054	1,054	—	6	6	9	54	948	31	—
Green Bay	104,283	4,679	4,710	3	39	68	280	584	3,481	224	31
Greendale	14,848	749	749	1	—	4	5	7	716	16	—
Greenfield	32,542	1,313	1,317	—	4	21	9	153	998	128	4
Janesville	57,733	3,791	3,815	2	18	20	103	635	2,853	160	24
Kaukauna	12,092	283	284	1	—	1	9	43	223	6	1
Kenosha	86,427	3,352	3,369	3	49	104	150	577	2,214	255	17
La Crosse	51,657	2,747	2,759	1	22	16	30	204	2,412	62	12
Madison	197,572	9,096	9,154	1	75	299	397	1,389	6,294	641	58
Manitowoc	33,582	1,560	1,561	—	8	3	26	191	1,276	56	1
Marinette	12,453	452	456	1	5	1	5	57	365	18	4
Marshfield	19,933	790	791	—	6	1	3	118	631	31	1
Menasha	15,795	576	580	—	2	1	9	42	508	14	4
Menasha Town	14,621	288	292	—	—	—	1	65	208	14	4
Menomonee Falls	28,884	827	832	—	—	8	4	144	612	59	5
Menomonie	15,157	947	952	—	2	2	2	106	801	34	5
Mequon	21,807	183	184	—	—	1	2	40	129	11	1
Merrill	10,286	501	504	—	1	1	7	37	441	14	3
Middleton	14,670	453	453	—	3	1	2	58	369	20	—
Milwaukee	627,139	49,623	50,220	130	281	3,353	2,210	7,622	25,948	10,079	597
Monroe	10,709	339	339	—	6	2	7	36	273	15	—
Mount Pleasant	21,961	890	894	—	4	15	16	150	637	68	4
Muskego	20,276	231	232	—	2	—	3	42	172	12	1
Neenah	24,751	830	834	—	1	4	38	121	633	33	4
New Berlin	36,483	719	732	1	1	1	29	143	512	32	13
Oak Creek	19,593	704	711	1	3	10	4	62	578	46	7
Oconomowoc	11,956	357	358	—	1	2	11	47	276	20	1
Onalaska	12,878	333	333	—	—	—	27	6	293	7	—
Oshkosh	57,091	2,787	2,794	—	16	11	75	348	2,229	108	7
Pewaukee Township	10,043	170	170	—	3	—	2	24	133	8	—
Platteville	10,367	254	254	—	3	1	3	22	224	1	—
Pleasant Prairie	13,549	411	414	1	1	3	7	44	347	8	3
Plover	11,955	224	224	—	1	1	7	34	172	9	—
Port Washington	10,102	295	296	—	1	1	4	19	259	11	1
Racine	87,334	6,228	6,270	12	17	316	312	1,167	3,744	660	42
River Falls	11,696	568	568	—	1	1	7	27	519	13	—
Sheboygan	51,140	2,599	2,625	—	15	12	61	405	2,020	86	26

Table 8. — Number of Offenses Known to the Police, Cities and Towns 10,000 and over in Population, 1996 — Continued

City by State	Population	Crime Index total	Modified* Crime Index total	Murder and non-negligent man-slaughter	Forcible rape	Robbery	Aggravated assault	Burglary	Larceny–theft	Motor vehicle theft	Arson*
WISCONSIN — Continued											
Shorewood	13,729	549	549	—	1	16	3	44	463	22	—
South Milwaukee	20,516	856	863	1	4	13	4	158	642	34	7
Stevens Point	21,594	1,452	1,453	—	7	10	53	239	1,106	37	1
Stoughton	10,477	453	453	—	—	1	12	77	350	13	—
Sun Prairie	17,674	713	722	—	8	—	19	93	579	14	9
Superior	27,968	1,955	1,975	1	13	18	36	324	1,464	99	20
Two Rivers	13,389	475	476	—	4	1	14	69	373	14	1
Watertown	21,002	739	747	—	12	5	9	114	568	31	8
Waukesha	61,060	1,902	1,906	—	10	30	64	282	1,400	116	4
Wausau	39,395	1,574	1,592	2	15	11	49	199	1,215	83	18
Wauwatosa	48,425	2,454	2,454	—	1	63	29	339	1,798	224	—
West Allis	62,198	3,103	3,133	2	5	61	78	394	2,241	322	30
West Bend	27,633	1,355	1,360	—	1	5	30	77	1,207	35	5
Whitefish Bay	14,282	292	292	—	—	4	1	22	249	16	—
Whitewater	13,877	325	329	—	3	2	8	41	261	10	4
Wisconsin Rapids	18,626	993	994	—	4	—	15	184	759	31	1
WYOMING											
Casper	49,708	3,149	3,193	—	17	22	86	595	2,299	130	44
Cheyenne	54,195	2,762		1	20	22	46	276	2,327	70	
Evanston	12,117	665	665	—	4	2	18	99	520	22	—
Gillette	18,957	1,124		—	3	4	91	101	893	32	
Green River	13,573	495		2	1	—	13	51	420	8	
Riverton	10,165	709		—	1	5	27	95	552	29	
Rock Springs	20,355	1,263		—	10	8	102	197	906	40	
Sheridan	14,953	599	602	—	7	4	27	66	468	27	3

[1] Complete data were not available for the states of Illinois, Kansas, Kentucky, Montana, and Vermont; therefore, it was necessary that their crime counts be estimated. An aggregate Florida state total for 1996 was supplied by the Florida Department of Law Enforcement. See "Offense Estimation," pages 389-390 for details.

[2] Forcible rape figures furnished by the state-level Uniform Crime Reporting (UCR) Program administered by the Illinois Department of State Police were not in accordance with national UCR guidelines. Therefore, the figures were excluded from the forcible rape, Crime Index total, and Modified Crime Index total categories.

[3] Due to reporting changes or annexations, figures are not comparable to previous years.

[4] Indianapolis/Marion County, Indiana is a unified city-county government with a total population of 777,458.

Table 9. — Number of Offenses Known to the Police, Universities and Colleges, 1996

*Arson is shown only if 12 months of arson data were received. Dashes (—) indicate zero data.

University/College	Student enrollment[1]	Violent[2] crime total	Violent Crime: Murder and non-negligent man-slaughter	Violent Crime: Forcible rape	Violent Crime: Robbery	Violent Crime: Aggravated assault	Property[3] crime total	Property Crime: Burglary	Property Crime: Larceny–theft	Property Crime: Motor vehicle theft	Property Crime: Arson*
ALABAMA											
Alabama State University	5,037	9	—	—	5	4	168	7	159	2	
Auburn University:											
Main Campus	21,226	4	—	—	2	2	317	10	305	2	
Montgomery	6,148	—	—	—	—	—	46	1	43	2	
Jacksonville State University	7,553	3	—	—	1	2	85	8	76	1	
Livingston State University	[4]	1	—	—	—	1	19	—	19	—	
Talladega College	976	2	—	—	—	2	22	—	22	—	
Troy State University	6,458	2	—	—	—	2	102	8	92	2	1
University of Alabama:											
Huntsville	7,492	—	—	—	—	—	73	—	73	—	—
Tuscaloosa	[4]	9	—	1	3	5	466	28	435	3	—
University of Montevallo	3,282	—	—	—	—	—	9	—	9	—	
University of North Alabama	5,221	—	—	—	—	—	52	12	38	2	—
University of South Alabama	12,386	14	—	2	8	4	216	20	196	—	—
ALASKA											
University of Alaska, Fairbanks	7,703	20	—	7	1	12	95	1	93	1	—
ARIZONA											
Arizona State University:											
Main Campus	42,189	51	—	3	10	38	1,584	632	907	45	2
West	4,681	—	—	—	—	—	44	13	30	1	—
Arizona Western College	5,647	4	—	—	—	4	76	8	65	3	—
Central Arizona College	4,369	2	—	1	—	1	95	13	81	1	—
Northern Arizona University	19,242	18	—	2	2	14	507	57	446	4	6
Pima Community College	27,960	1	—	—	—	1	159	34	108	17	—
University of Arizona	35,306	10	—	—	3	7	1,105	157	902	46	10
Yavapai College	4,953	2	—	2	—	—	45	2	43	—	1
ARKANSAS											
Arkansas State University	9,631	9	—	—	2	7	238	49	185	4	—
Henderson State University	4,033	1	—	—	—	1	53	7	46	—	2
University of Arkansas:											
Fayetteville	14,495	3	—	—	1	2	255	68	182	5	3
Little Rock	11,451	3	—	—	—	3	118	11	100	7	1
Medical Sciences	1,864	5	—	—	1	4	196	15	178	3	—
Monticello	2,394	—	—	—	—	—	23	5	18	—	—
Pine Bluff	3,823	28	—	—	2	26	143	49	84	10	—
University of Central Arkansas	9,192	4	—	1	—	3	132	17	114	1	1
CALIFORNIA											
Allen Hancock College	7,384	—	—	—	—	—	52	4	47	1	2
Cabrillo Community College	12,212	1	—	—	—	1	62	13	48	1	—
California State Polytechnic University:											
Pomona	16,304	4	—	—	1	3	359	27	287	45	—
San Luis Obispo	15,440	3	—	1	1	1	393	32	354	7	1
California State University:											
Bakersfield	5,086	4	—	—	1	3	51	10	41	—	7
Chico	14,232	2	—	1	1	—	280	15	262	3	3
Dominiguez Hills	9,744	1	—	—	—	1	105	46	52	7	1
Fresno	17,293	20	—	—	7	13	482	59	338	85	5
Fullerton	22,097	15	—	1	1	13	394	19	326	49	2
Hayward	12,567	3	—	—	—	3	148	7	133	8	—
Long Beach	26,277	6	—	1	2	3	372	39	283	50	1
Los Angeles	18,244	13	—	2	5	6	363	63	257	43	1
Monterey Bay	[4]	22	—	—	—	22	127	45	80	2	—
Northridge	24,310	16	—	3	1	12	442	40	363	39	—
Sacramento	22,726	7	—	2	2	3	321	23	267	31	1
San Bernardino	11,864	3	—	1	1	1	244	42	184	18	—
San Jose	[4]	14	—	3	2	9	373	33	330	10	5
San Marcos	2,736	—	—	—	—	—	20	1	19	—	—
Stanislaus	5,877	4	—	1	—	3	94	3	84	7	—
College of the Sequoias	8,483	2	—	—	—	2	90	39	47	4	—
Contra Costa Community College	6,710	21	—	—	9	12	299	22	255	22	—

See footnotes at end of table.

Table 9. — Number of Offenses Known to the Police, Universities and Colleges, 1996 — Continued

University/College	Student enrollment[1]	Violent[2] crime total	Violent Crime: Murder and non-negligent man-slaughter	Violent Crime: Forcible rape	Violent Crime: Robbery	Violent Crime: Aggravated assault	Property[3] crime total	Property Crime: Burglary	Property Crime: Larceny-theft	Property Crime: Motor vehicle theft	Property Crime: Arson*
CALIFORNIA — Continued											
El Camino College	21,763	3	—	1	1	1	283	32	224	27	2
Foothill-De Anza College	35,807	—	—	—	—	—	144	16	123	5	—
Fresno Community College	16,962	9	—	—	2	7	257	11	214	32	—
Humboldt State University	7,049	5	—	1	—	4	268	11	254	3	—
Kings River Community College	6,065	—	—	—	—	—	56	3	50	3	—
Los Angeles City College	15,433	10	—	—	9	1	95	13	68	14	—
Marin Community College	11,708	6	—	—	1	5	170	14	152	4	1
Pasadena Community College	21,787	3	—	—	2	1	178	12	151	15	—
San Bernardino Community College	9,878	4	—	1	2	1	161	14	132	15	—
San Diego State University	28,372	19	3	4	4	8	559	34	454	71	—
San Francisco State University	26,260	9	—	1	6	2	441	42	357	42	9
San Jose/Evergreen Community College	9,524	3	—	—	—	3	79	15	64	—	5
Santa Rosa Junior College	20,869	2	—	1	1	—	89	11	77	1	—
Sonoma State University	6,611	1	—	—	—	1	174	21	150	3	3
University of California:											
Berkeley	29,634	25	—	2	15	8	1,319	56	1,237	26	3
Davis	22,442	3	—	—	2	1	1,151	85	1,033	33	3
Hastings College of Law	1,234	—	—	—	—	—	16	1	15	—	—
Irvine	17,073	15	—	3	—	12	766	68	652	46	2
Lawrence Livermore Laboratory	[4]	—	—	—	—	—	1	—	1	—	—
Los Angeles	35,110	27	1	3	13	10	1,400	388	896	116	3
Riverside	8,590	49	—	2	2	45	432	186	204	42	—
Sacramento	3,744	4	—	—	2	2	257	23	217	17	—
San Diego	17,774	8	—	2	2	4	632	66	504	62	2
San Francisco	3,729	7	—	—	—	7	523	33	487	3	2
Santa Barbara	17,834	4	—	1	2	1	519	45	471	3	9
Santa Cruz	10,117	5	—	2	1	2	210	33	175	2	—
West Valley College	10,550	4	—	1	2	1	86	17	64	5	—
COLORADO											
Arapahoe Community College	7,601	1	—	—	—	1	35	2	33	—	—
Auraria Higher Education Center	[4]	18	—	—	1	17	365	24	330	11	—
Colorado School of Mines	3,677	2	—	—	—	2	51	8	40	3	
Colorado State University	27,130	15	—	5	—	10	507	36	462	9	13
Fort Lewis College	4,015	—	—	—	—	—	34	1	33	—	—
Pikes Peak Community College	8,992	—	—	—	—	—	32	2	30	—	1
Red Rocks Community College	6,964	—	—	—	—	—	36	4	32	—	1
University of Colorado:											
Boulder	27,862	8	—	3	1	4	740	88	640	12	8
Colorado Springs	6,606	—	—	—	—	—	81	5	76	—	—
Health Sciences Center	2,500	2	—	1	—	1	146	12	134	—	1
University of Northern Colorado	12,226	4	—	—	—	4	198	23	172	3	3
University of Southern Colorado	5,182	1	—	1	—	—	53	14	39	—	
CONNECTICUT											
Central Connecticut State University	11,959	3	—	—	1	2	113	3	93	17	—
Eastern Connecticut State University	4,523	3	—	—	—	3	128	4	124	—	—
Southern Connecticut State University	11,652	—	—	—	—	—	131	17	106	8	—
University of Connecticut:											
Health Center	[4]	1	—	—	—	1	127	11	112	4	—
Storrs, Avery Point, and Hartford	[4]	11	—	—	2	9	436	68	350	18	4
Western Connecticut State University	5,583	1	—	—	—	1	104	16	84	4	2
Yale University	10,916	13	—	—	9	4	714	124	579	11	—
DELAWARE											
University of Delaware	21,585	22	—	1	4	17	583	55	514	14	11
FLORIDA[5]											
Florida International University	26,547	15	—	1	3	11	555	100	390	65	
Santa Fe Community College	12,640	2	—	—	—	2	89	1	83	5	
University of South Florida:											
St. Petersburg	[4]	1	—	—	—	1	33	7	23	3	
Sarasota	[4]	3	—	1	—	2	53	8	45	—	
University of West Florida	7,801	2	—	—	1	1	96	16	79	1	

See footnotes at end of table.

Table 9. — Number of Offenses Known to the Police, Universities and Colleges, 1996 — Continued

University/College	Student enrollment[1]	Violent[2] crime total	Violent Crime: Murder and non-negligent man-slaughter	Forcible rape	Robbery	Aggravated assault	Property[3] crime total	Property Crime: Burglary	Larceny–theft	Motor vehicle theft	Arson*
GEORGIA											
Abraham Baldwin Agricultural College	2,751	—	—	—	—	—	51	4	46	1	4
Agnes Scott College	595	1	—	—	—	1	55	6	43	6	—
Albany State College	3,062	—	—	—	—	—	40	15	25	—	—
Armstrong State College	2,830	—	—	—	—	—	62	2	60	—	—
Augusta College	5,651	—	—	—	—	—	50	5	43	2	—
Berry College	1,701	—	—	—	—	—	81	—	81	—	—
Brunswick College	1,912	—	—	—	—	—	18	2	15	1	—
Clark Atlanta University	5,193	14	—	1	9	4	253	29	222	2	—
Clayton State College	4,903	—	—	—	—	—	69	1	67	1	—
Columbus College	5,526	1	—	—	—	1	41	6	34	1	—
Dalton College	3,003	—	—	—	—	—	10	—	10	—	—
Emory University	10,899	3	—	2	—	1	587	22	558	7	—
Fort Valley State College	2,823	—	—	—	—	—	80	4	75	1	—
Georgia College	5,655	1	—	1	—	—	81	4	74	3	1
Georgia Institute of Technology	12,901	10	—	2	7	1	1,263	201	951	111	—
Georgia Southern University	14,138	2	—	—	2	—	307	4	303	—	—
Georgia Southwestern College	2,532	3	—	—	—	3	33	2	31	—	—
Georgia State University	23,730	10	—	—	6	4	511	11	497	3	—
Gordon College	2,157	—	—	—	—	—	1	—	1	—	—
Kennesaw State University	11,901	—	—	—	—	—	56	3	53	—	—
Medical College of Georgia	2,546	1	—	1	—	—	199	1	186	12	1
Mercer University	5,160	—	—	—	—	—	85	1	80	4	—
Middle Georgia College	2,168	—	—	—	—	—	45	4	41	—	—
Morehouse College	2,992	11	—	—	7	4	162	21	132	9	—
Morris-Brown College	1,894	12	—	—	2	10	176	27	143	6	—
North Georgia College	2,877	—	—	—	—	—	9	—	9	—	—
Savannah State College	2,759	5	—	1	—	4	130	12	114	4	—
South Georgia College	1,267	—	—	—	—	—	23	6	17	—	—
University of Georgia	29,469	7	—	4	1	2	169	19	141	9	
Valdosta State University	9,126	2	—	—	1	1	244	42	199	3	—
Wesleyan College	424	—	—	—	—	—	27	1	26	—	—
West Georgia College	8,306	1	—	1	—	—	163	38	122	3	—
ILLINOIS[5]											
INDIANA											
Ball State University	20,390	8	—	4	2	2	640	96	535	9	—
Indiana State University	11,641	14	—	2	2	10	406	11	375	20	—
Indiana University:											
Bloomington	35,594	23	—	2	5	16	840	115	707	18	—
Gary	5,639	—	—	—	—	—	40	1	35	4	—
Indianapolis	26,766	5	—	—	5	—	610	7	582	21	1
New Albany	5,464	—	—	—	—	—	29	—	29	—	—
Purdue University	36,172	9	1	4	—	4	868	13	847	8	3
IOWA											
Iowa State University	24,990	—	—	—	—	—	504	73	429	2	1
University of Iowa	27,671	14	—	2	1	11	578	102	469	7	—
University of Northern Iowa	12,956	6	—	1	—	5	139	5	133	1	4
KANSAS[5]											
KENTUCKY[5]											
LOUISIANA											
Louisiana State University:											
Baton Rouge	26,010	19	—	1	4	14	866	142	706	18	—
Medical Center	3,217	—	—	—	—	—	110	1	109	—	—
Shreveport	4,237	3	—	—	—	3	14	—	14	—	—
Louisiana Tech. University	9,947	4	—	—	2	2	247	42	203	2	—
McNeese State University	8,701	5	—	—	1	4	120	42	72	6	2
Northeast Louisiana University	11,379	6	—	—	—	6	282	21	261	—	—
Northwestern State University	8,761	5	—	—	1	4	171	53	118	—	
Southeastern Louisiana University	13,818	1	—	—	—	1	217	31	178	8	—
Southern University and A&M College, Baton Rouge	[4]	14	—	1	3	10	306	70	211	25	—
University of Southwestern Lousiana	16,789	11	—	2	1	8	353	96	255	2	8
MAINE											
University of Maine:											
Farmington	2,338	1	—	1	—	—	33	14	18	1	1

See footnotes at end of table.

Table 9. — Number of Offenses Known to the Police, Universities and Colleges, 1996 — Continued

University/College	Student enrollment[1]	Violent[2] crime total	Violent Crime: Murder and non-negligent man-slaughter	Violent Crime: Forcible rape	Violent Crime: Robbery	Violent Crime: Aggravated assault	Property[3] crime total	Property Crime: Burglary	Property Crime: Larceny–theft	Property Crime: Motor vehicle theft	Property Crime: Arson*
MAINE — Continued											
Orono	11,001	3	—	1	1	1	207	9	197	1	5
University of Southern Maine	9,628	2	—	—	—	2	113	3	109	1	—
MARYLAND											
Bowie State University	4,896	7	—	—	2	5	65	34	31	—	—
Coppin State University	3,380	2	—	—	1	1	49	3	44	2	1
Frostburg State University	5,443	6	—	1	—	5	98	7	90	1	—
Morgan State University	5,766	31	—	1	13	17	210	55	151	4	—
St. Mary's College	1,565	1	—	1	—	—	67	7	60	—	—
Salisbury State University	6,048	4	—	—	—	4	273	19	249	5	—
Towson State University	14,551	5	—	1	—	4	365	75	286	4	—
University of Baltimore	5,204	4	—	—	3	1	162	6	149	7	—
University of Maryland:											
Baltimore City	5,609	20	—	—	14	6	514	11	490	13	—
Baltimore County	10,315	2	—	1	—	1	212	36	170	6	1
College Park	32,493	49	—	4	15	30	1,114	169	881	64	8
Eastern Shore	2,925	12	—	2	1	9	121	27	94	—	—
MASSACHUSETTS											
Boston College	14,713	7	—	3	1	3	306	5	300	1	
Boston University	29,072	23	—	2	9	12	749	66	661	22	
Brandeis University	4,008	10	—	6	2	2	108	4	103	1	
Emerson College	3,409	3	—	—	1	2	70	4	66	—	
Framingham State College	5,149	5	—	—	—	5	50	3	46	1	
Massachusetts College of Art	2,145	2	—	1	1	—	53	1	52	—	
Massachusetts Institute of Technology	9,774	13	—	3	2	8	746	18	704	24	
North Adams State College	1,775	4	—	—	—	4	45	5	39	1	
Northeastern University	25,086	16	—	1	9	6	391	33	351	7	
Tufts University:											
Medford	8,324	8	—	1	—	7	153	9	141	3	
Suffolk	[4]	—	—	—	—	—	69	—	69	—	
Worcester	[4]	—	—	—	—	—	11	1	10	—	
University of Massachusetts:											
Amherst	24,825	15	—	5	4	6	790	205	571	14	1
Worcester	637	1	—	—	—	1	116	3	111	2	
Wentworth Institute of Technology	2,799	—	—	—	—	—	90	9	81	—	
MICHIGAN											
Central Michigan University	23,390	6	—	3	—	3	386	3	379	4	3
Delta College	11,114	1	—	—	1	—	45	1	44	—	1
Eastern Michigan University	23,321	24	—	4	5	15	521	19	497	5	20
Ferris State University	10,258	7	—	3	2	2	303	6	294	3	2
Grand Valley State University	13,553	2	—	—	1	1	142	4	137	1	2
Hope College	2,825	—	—	—	—	—	156	6	150	—	3
Lansing Community College	16,816	2	—	—	2	—	200	9	191	—	1
Macomb Community College	25,809	1	—	—	—	1	104	5	97	2	—
Michigan State University	40,254	55	1	6	14	34	1,391	252	1,107	32	—
Michigan Technological University	6,460	2	—	2	—	—	113	1	111	1	3
Northern Michigan University	7,898	2	—	1	—	1	210	2	206	2	—
Oakland Community College	26,324	2	—	—	—	2	79	—	77	2	
Oakland University	13,165	1	—	—	—	1	150	6	138	6	3
Saginaw Valley State University	7,037	4	—	—	2	2	84	2	81	1	—
University of Michigan:											
Ann Arbor	36,543	19	—	3	4	12	2,002	132	1,836	34	18
Flint	6,236	—	—	—	—	—	74	1	72	1	1
Western Michigan University	25,673	14	—	4	2	8	548	5	532	11	19
MINNESOTA											
University of Minnesota:											
Duluth	9,417	—	—	—	—	—	179	2	175	2	—
Twin Cities	51,478	16	—	4	6	6	1,087	59	1,022	6	7
MISSISSIPPI											
Hinds Community College	9,183	1	—	—	1	—	43	15	22	6	—
Itawamba Community College	3,088	—	—	—	—	—	54	35	17	2	—
Jackson State University	6,224	8	—	—	5	3	310	43	252	15	—

See footnotes at end of table.

Table 9. — Number of Offenses Known to the Police, Universities and Colleges, 1996 — Continued

University/College	Student enrollment[1]	Violent[2] crime total	Violent Crime: Murder and non-negligent man-slaughter	Forcible rape	Robbery	Aggravated assault	Property[3] crime total	Property Crime: Burglary	Larceny–theft	Motor vehicle theft	Arson*
MISSISSIPPI — Continued											
Mississippi State University	14,152	25	—	—	2	23	207	6	199	2	—
University of Mississippi Medical Center	1,817	—	—	—	—	—	208	9	186	13	—
MISSOURI											
Lincoln University	3,512	1	—	—	—	1	59	4	53	2	1
University of Missouri:											
Columbia	22,175	13	—	1	3	9	613	91	519	3	4
St. Louis	15,588	1	—	—	1	—	174	9	156	9	—
Washington University	11,655	4	—	—	2	2	321	26	290	5	—
MONTANA[5]											
NEBRASKA											
University of Nebraska:											
Kearney	7,584	1	—	—	—	1	99	12	87	—	—
Lincoln	23,854	5	—	2	2	1	629	49	574	6	—
NEVADA											
University of Nevada:											
Las Vegas	18,954	23	—	—	4	19	309	59	223	27	1
Reno	12,379	11	—	—	1	10	253	120	128	5	3
NEW HAMPSHIRE											
University of New Hampshire	15,394	5	—	3	1	1	232	29	201	2	8
NEW JERSEY											
Brookdale Community College	12,257	1	—	—	—	1	98	1	97	—	—
Essex County College	8,735	3	—	—	3	—	30	—	26	4	—
Kean College	11,387	9	—	3	1	5	242	23	201	18	—
Middlesex County College	11,767	—	—	—	—	—	81	—	79	2	—
Monmouth University	4,422	3	—	1	—	2	83	1	81	1	—
Montclair State University	12,748	16	—	—	2	14	226	14	186	26	1
New Jersey Institute of Technology	7,504	6	—	—	1	5	129	28	96	5	—
Rowan College	8,936	6	1	2	2	1	179	8	165	6	—
Rutgers University:											
Camden	4,833	5	—	—	1	4	90	5	80	5	—
Newark	9,477	1	—	—	—	1	407	17	385	5	2
New Brunswick	33,464	21	—	7	7	7	687	49	617	21	1
Stockton State College	5,683	3	—	2	—	1	110	30	76	4	—
The College of New Jersey	6,946	3	—	2	1	—	112	15	90	7	—
University of Medicine and Dentistry:											
Camden	[4]	—	—	—	—	—	9	—	9	—	—
Newark	4,020	26	—	3	6	17	528	27	494	7	—
Piscataway	[4]	—	—	—	—	—	49	1	47	1	—
William Paterson College	9,669	2	—	—	—	2	100	12	87	1	1
NEW MEXICO											
Eastern New Mexico University	3,854	1	—	—	—	1	78	40	35	3	2
New Mexico Highlands University	15,643	4	—	—	—	4	75	4	70	1	—
New Mexico State University	24,572	8	—	4	—	4	521	37	435	49	11
NEW YORK											
Cornell University	[4]	13	—	1	4	8	568	92	474	2	
Ithaca College	5,688	2	—	1	—	1	150	3	147	—	—
Rensselaer Polytechnic Institute	6,520	4	—	1	1	2	284	26	253	5	—
Syracuse University	18,971	1	—	—	—	1	351	—	351	—	—
NORTH CAROLINA											
Appalachian State University	12,236	9	—	—	2	7	242	4	233	5	1
Barton College	1,465	—	—	—	—	—	6	1	4	1	—
Davidson College	1,614	3	—	—	—	3	67	5	62	—	—
Duke University	11,352	28	—	—	14	14	998	64	919	15	2
East Carolina University	18,076	27	—	4	5	18	372	14	354	4	1
Elizabeth City State University	2,099	4	—	—	1	3	39	21	17	1	1
Fayetteville State University	4,109	9	—	—	4	5	86	30	52	4	—

See footnotes at end of table.

Table 9. — Number of Offenses Known to the Police, Universities and Colleges, 1996 — Continued

University/College	Student enrollment[1]	Violent[2] crime total	Violent Crime: Murder and non-negligent man-slaughter	Forcible rape	Robbery	Aggravated assault	Property[3] crime total	Property Crime: Burglary	Larceny–theft	Motor vehicle theft	Arson*
NORTH CAROLINA — Continued											
Mars Hill College	1,325	1	—	1	—	—	24	4	20	—	—
Methodist College	1,907	3	—	—	—	3	50	9	39	2	—
North Carolina Agricultural and Technical State University	8,136	24	—	3	11	10	315	92	208	15	3
North Carolina Central University	5,692	16	—	1	9	6	219	24	188	7	8
North Carolina School of the Arts	644	—	—	—	—	—	43	7	36	—	—
North Carolina State University at Raleigh	28,223	18	—	—	7	11	784	70	696	18	5
Pembroke State University	3,017	2	—	—	1	1	45	6	38	1	—
University of North Carolina:											
Chapel Hill	24,565	17	—	—	4	13	642	40	594	8	9
Charlotte	15,648	12	—	2	5	5	397	62	327	8	3
Greensboro	12,658	23	—	4	4	15	291	59	229	3	4
Wilmington	8,472	4	—	2	1	1	385	24	359	2	—
Wake Forest University	5,728	6	—	—	2	4	193	38	154	1	1
Western Carolina University	6,790	11	—	4	—	7	140	24	115	1	—
Winston-Salem State University	2,915	4	—	—	—	4	27	6	21	—	—
OHIO											
Bowling Green State University	17,669	3	—	2	—	1	451	26	422	3	—
Cuyahoga Community College	24,079	1	—	—	—	1	201	38	159	4	—
Kent State University, Main Campus	21,413	2	—	—	1	1	304	9	294	1	—
Lakeland Community College	8,698	—	—	—	—	—	32	—	32	—	—
Marietta College	1,318	1	—	1	—	—	41	7	34	—	1
Miami University	15,624	4	—	2	—	2	469	1	468	—	—
Ohio State University, Main Campus	49,542	25	—	3	13	9	1,644	266	1,343	35	10
Ohio University	19,461	8	—	3	1	4	294	1	291	2	6
University of Cincinnati	28,758	19	—	1	8	10	989	114	864	11	5
University of Toledo	23,107	5	—	—	1	4	339	24	311	4	6
Youngstown State University	13,979	4	—	—	2	2	144	4	135	5	2
OKLAHOMA											
Cameron University	6,081	—	—	—	—	—	29	1	27	1	—
East Central University	4,501	1	—	—	—	1	12	2	10	—	—
Murray State College	1,601	—	—	—	—	—	9	1	8	—	—
Northeastern Oklahoma State University	8,994	7	—	1	—	6	93	7	82	4	—
Oklahoma State University:											
Main Campus	18,807	1	—	1	—	—	329	84	236	9	1
Okmulgee	2,175	2	—	—	—	2	45	4	40	1	
Rogers State College	[4]	1	—	—	—	1	33	2	29	2	—
Seminole Junior College	1,622	—	—	—	—	—	22	3	19	—	—
Southeastern Oklahoma State University	4,004	—	—	—	—	—	32	7	25	—	—
Tulsa Junior College	18,604	—	—	—	—	—	79	—	79	—	—
University of Central Oklahoma	16,076	10	—	—	2	8	135	9	119	7	
University of Oklahoma:											
Health Science Center	2,971	—	—	—	—	—	52	1	47	4	—
Norman	22,043	12	—	1	1	10	577	140	422	15	1
PENNSYLVANIA											
Bloomsburg University	7,277	1	—	1	—	—	51	5	45	1	—
California University	6,215	—	—	—	—	—	87	1	85	1	1
Clarion University	5,637	4	—	2	—	2	84	—	84	—	1
East Stroudsburg University	5,527	2	—	1	—	1	78	—	77	1	—
Edinboro University	7,484	1	—	—	—	1	105	2	101	2	—
Elizabethtown College	1,797	1	—	—	—	1	37	3	34	—	—
Indiana University	13,814	11	—	5	3	3	194	25	167	2	—
Kutztown University	7,916	4	—	1	—	3	103	4	97	2	—
Lehigh University	6,447	7	—	1	1	5	150	—	149	1	—
Millersville University	7,417	10	—	2	—	8	116	7	109	—	—
Moravian College	1,840	1	—	—	—	1	34	1	32	1	
Pennsylvania State University:											
Altoona	2,468	—	—	—	—	—	48	1	47	—	3
Behrend	3,090	—	—	—	—	—	51	—	50	1	—
Mont Alto	1,111	—	—	—	—	—	16	3	12	1	—
University Park	38,294	5	1	—	—	4	742	48	689	5	1

See footnotes at end of table.

Table 9. — Number of Offenses Known to the Police, Universities and Colleges, 1996 — Continued

University/College	Student enrollment[1]	Violent[2] crime total	Violent Crime: Murder and non-negligent man-slaughter	Forcible rape	Robbery	Aggravated assault	Property[3] crime total	Property Crime: Burglary	Larceny–theft	Motor vehicle theft	Arson*
PENNSYLVANIA — Continued											
Shippensburg University	6,603	1	—	—	—	1	92	3	87	2	1
Slippery Rock University	7,563	1	—	—	1	—	122	3	119	—	—
University of Pittsburgh, Bradford	1,340	—	—	—	—	—	35	3	32	—	
West Chester University	11,168	7	—	—	1	6	142	1	140	1	3
RHODE ISLAND											
Brown University	7,801	8	—	4	1	3	363	33	328	2	5
University of Rhode Island	14,151	5	—	1	—	4	265	18	243	4	2
SOUTH CAROLINA											
Clemson University	16,290	18	—	4	—	14	372	14	348	10	9
Francis Marion University	3,898	1	—	—	—	1	89	4	85	—	—
Lander University	2,779	4	—	2	—	2	46	8	38	—	—
Medical University of South Carolina	2,256	4	—	—	2	2	451	30	416	5	—
South Carolina State University	4,693	26	—	—	9	17	165	53	110	2	2
Trident Technical College	9,623	1	—	—	—	1	58	—	58	—	—
University of South Carolina:											
Coastal Carolina	4,542	2	—	—	1	1	134	34	98	2	—
Columbia	26,754	9	1	5	1	2	670	13	635	22	1
Spartanburg	3,443	4	—	3	—	1	47	1	44	2	—
Winthrop University	5,164	2	—	—	2	—	96	4	92	—	—
SOUTH DAKOTA											
South Dakota State University	9,707	—	—	—	—	—	41	15	26	—	—
TENNESSEE											
East Tennessee State University	11,439	4	—	—	2	2	151	4	144	3	1
Middle Tennessee State University	17,120	4	—	1	2	1	233	23	207	3	—
University of Tennessee:											
Knoxville	25,914	19	—	2	8	9	661	37	624	—	4
Martin	5,608	4	—	—	—	4	126	3	120	3	—
TEXAS											
Alamo Community College	[4]	1	—	—	—	1	351	7	328	16	—
Alvin Community College	3,645	—	—	—	—	—	14	—	13	1	—
Amarillo College	6,724	—	—	—	—	—	37	7	29	1	—
Angelo State University	6,276	1	—	1	—	—	72	8	64	—	—
Austin College	1,123	1	—	—	1	—	28	1	25	2	—
Baylor University	12,241	4	—	1	1	2	234	19	211	4	—
Baylor University Medical Center	1,126	4	—	—	3	1	271	7	254	10	1
Central Texas College	14,547	—	—	—	—	—	53	2	50	1	1
College of the Mainland	4,034	3	—	—	—	3	41	—	39	2	1
Eastfield College	8,722	3	1	—	1	1	73	11	60	2	3
East Texas State University, Commerce	7,752	2	—	1	—	1	155	27	125	3	—
Grayson County Junior College	3,092	—	—	—	—	—	20	4	16	—	—
Hardin-Simmons University	2,133	1	—	—	—	1	45	15	30	—	—
Houston Baptist University	2,130	—	—	—	—	—	17	—	17	—	—
Lamar University, Beaumont	9,787	5	—	—	1	4	146	31	112	3	—
Laredo Community College	7,019	—	—	—	—	—	81	4	74	3	—
McLennan Community College	5,435	—	—	—	—	—	19	—	19	—	—
Midwestern State University	5,828	3	—	—	—	3	84	24	57	3	—
North Lake College	6,196	—	—	—	—	—	24	—	23	1	—
Paris Junior College	2,617	—	—	—	—	—	50	29	21	—	—
Prairie View A&M University	5,849	20	—	8	1	11	267	87	160	20	3
Rice University	4,139	5	—	1	1	3	184	3	177	4	—
Richland College	12,069	1	—	—	—	1	90	3	86	1	—
Southern Methodist University	9,014	2	—	1	—	1	165	3	154	8	1
South Plains College	5,671	—	—	—	—	—	18	9	9	—	1
Southwestern University	1,238	—	—	—	—	—	42	15	25	2	—
Southwest Texas State University	20,889	7	—	3	1	3	333	45	277	11	1
Stephen F. Austin State University	12,206	12	—	1	1	10	185	24	160	1	—
Sul Ross State University	3,145	—	—	—	—	—	73	28	42	3	—
Tarleton State University	6,460	—	—	—	—	—	60	8	51	1	1
Texas A&M International University	1,964	—	—	—	—	—	21	—	21	—	—
Texas A&M University:											
College Station	42,018	8	—	2	4	2	693	83	600	10	2

See footnotes at end of table.

Table 9. — Number of Offenses Known to the Police, Universities and Colleges, 1996 — Continued

University/College	Student enrollment[1]	Violent[2] crime total	Violent Crime: Murder and non-negligent man-slaughter	Violent Crime: Forcible rape	Violent Crime: Robbery	Violent Crime: Aggravated assault	Property[3] crime total	Property Crime: Burglary	Property Crime: Larceny-theft	Property Crime: Motor vehicle theft	Property Crime: Arson*
TEXAS — Continued											
Corpus Christi	5,152	—	—	—	—	—	52	1	50	1	—
Galveston	1,237	1	—	—	—	1	17	5	12	—	—
Kingsville	6,545	—	—	—	—	—	132	44	87	1	1
Texas Christian University	6,706	4	—	3	1	—	93	19	72	2	—
Texas College Osteo. Med.	416	—	—	—	—	—	38	2	36	—	—
Texas Southern University	10,078	16	—	2	8	6	217	40	161	16	—
Texas State Technical College:											
Amarillo	498	—	—	—	—	—	1	—	1	—	—
Harlingen	2,888	1	—	—	—	1	40	8	32	—	—
Waco	3,430	5	—	—	1	4	306	66	227	13	1
Texas Tech University:											
Health Science Center	1,430	1	—	—	—	1	109	2	105	2	—
Lubbock	24,083	3	—	1	1	1	411	11	400	—	1
Texas Woman's University	10,090	1	—	1	—	—	105	6	94	5	—
Trinity University	2,478	—	—	—	—	—	136	48	88	—	2
University of Houston:											
Central Campus	33,022	7	—	—	3	4	516	10	489	17	1
Clearlake	7,228	—	—	—	—	—	37	—	36	1	—
Downtown Campus	7,715	5	—	—	1	4	68	6	58	4	—
University of North Texas	25,605	3	—	1	1	1	300	27	267	6	—
University of Texas:											
Arlington	23,373	6	—	3	1	2	322	25	281	16	1
Austin	47,957	12	2	—	1	9	616	13	592	11	—
Brownsville and Texas Southmost College	7,770	2	—	—	1	1	93	1	84	8	—
Dallas	8,487	—	—	—	—	—	59	1	57	1	—
El Paso	17,196	5	—	3	—	2	258	12	221	25	1
Health Science Center, San Antonio	2,790	—	—	—	—	—	87	2	84	1	—
Health Science Center, Tyler	3,183	1	—	—	—	1	22	—	22	—	—
Houston	[4]	3	—	2	—	1	323	2	318	3	—
Medical Branch	2,327	2	—	1	1	—	322	4	314	4	—
Pan American	15,104	—	—	—	—	—	120	2	110	8	—
Permian Basin	2,315	1	—	—	—	1	33	4	28	1	—
San Antonio	17,579	4	1	2	—	1	223	16	207	—	2
Southwestern Medical School	1,700	1	—	—	—	1	215	3	207	5	—
Tyler	3,917	1	—	—	—	1	32	4	27	1	—
West Texas State University	6,633	4	—	1	1	2	101	2	99	—	—
UTAH											
Brigham Young University	31,511	6	—	—	—	6	465	9	452	4	2
College of Eastern Utah	3,135	—	—	—	—	—	33	6	26	1	—
Salt Lake Community College	18,534	1	—	—	1	—	153	5	144	4	—
Southern Utah University	4,754	11	—	3	—	8	71	28	42	1	—
University of Utah	26,906	11	—	1	2	8	688	19	642	27	15
Utah State University	20,371	—	—	—	—	—	195	7	186	2	3
Utah Valley State College	13,293	2	—	—	—	2	144	6	137	1	—
Weber State University	14,230	2	—	—	—	2	124	6	113	5	—
VERMONT[5]											
VIRGINIA											
Christopher Newport College	4,705	—	—	—	—	—	60	—	60	—	—
Clinch Valley College	1,839	4	—	2	—	2	10	4	6	—	—
College of William and Mary	7,547	4	—	3	—	1	300	9	291	—	—
George Mason University	21,774	5	—	1	4	—	558	65	488	5	3
Hampton University	5,769	15	—	—	1	14	124	3	120	1	1
James Madison University	11,680	7	—	—	—	7	182	35	147	—	1
Longwood College	3,351	5	—	2	2	1	98	—	97	1	—
Mary Washington College	3,727	5	—	—	1	4	124	21	102	1	—
Norfolk State University	8,667	17	—	—	6	11	166	22	144	—	1
Northern Virginia Community College	37,655	5	—	—	—	5	220	5	214	1	—
Old Dominion University	16,490	18	—	1	10	7	419	6	405	8	—
Radford University	9,105	12	—	4	—	8	196	17	177	2	2
Thomas Nelson Community College	7,483	—	—	—	—	—	32	—	32	—	—
University of Richmond	4,258	8	—	2	—	6	144	5	138	1	—
University of Virginia	21,421	12	—	1	6	5	587	26	558	3	—

See footnotes at end of table.

Table 9. — Number of Offenses Known to the Police, Universities and Colleges, 1996 — Continued

University/College	Student enrollment[1]	Violent[2] crime total	Violent Crime: Murder and non-negligent man-slaughter	Violent Crime: Forcible rape	Violent Crime: Robbery	Violent Crime: Aggravated assault	Property[3] crime total	Property Crime: Burglary	Property Crime: Larceny–theft	Property Crime: Motor vehicle theft	Property Crime: Arson*
VIRGINIA — Continued											
Virginia Commonwealth University	21,523	9	—	—	4	5	733	16	711	6	1
Virginia Military Institute	1,179	1	—	—	—	1	18	1	17	—	
Virginia Polytechnic Institute and State University	25,842	20	—	3	3	14	367	22	340	5	6
Virginia State University	4,007	14	—	—	2	12	113	30	82	1	—
Virginia Western Community College	6,136	—	—	—	—	—	28	—	28	—	—
WASHINGTON											
Central Washington University	8,468	1	—	1	—	—	279	26	252	1	1
Eastern Washington University	8,360	3	—	—	1	2	67	1	66	—	—
University of Washington	33,719	10	—	—	2	8	909	96	791	22	4
Washington State University:											
Pullman	19,314	5	—	1	—	4	381	41	337	3	1
Vancouver	[4]	—	—	—	—	—	3	—	3	—	—
Western Washington University	10,598	—	—	—	—	—	275	18	249	8	—
WEST VIRGINIA											
Concord College	2,623	—	—	—	—	—	20	8	12	—	—
Glenville State College	2,269	—	—	—	—	—	15	—	15	—	1
Marshall University	12,659	7	—	2	2	3	210	8	201	1	2
West Liberty State College	2,381	—	—	—	—	—	38	4	34	—	—
West Virginia State College	4,519	1	—	1	—	—	45	9	35	1	—
West Virginia Tech	2,697	1	—	—	—	1	12	1	11	—	—
West Virginia University	22,500	3	—	2	—	1	357	41	306	10	1
WISCONSIN											
University of Wisconsin:											
Eau Claire	10,395	1	—	1	—	—	156	7	148	1	7
Green Bay	5,712	1	—	1	—	—	68	2	65	1	—
La Crosse	8,663	2	—	—	—	2	124	11	113	—	—
Madison	39,361	6	—	1	1	4	829	37	771	21	13
Milwaukee	22,604	6	—	4	1	1	339	5	333	1	—
Oshkosh	10,611	2	—	2	—	—	128	3	124	1	13
Parkside	5,050	1	—		—	1	74	2	71	1	—
Platteville	5,305	3	—	1	—	2	54	1	52	1	4
Stout	7,512	—	—	—	—	—	165	24	140	1	—
Whitewater	10,850	—	—	—	—	—	173	9	157	7	2
WYOMING											
University of Wyoming	12,022	—	—	—	—	—	235	10	224	1	—

[1] The student enrollment figures provided by the United States Department of Education are for the 1994-1995 school year. The 1996 figures were not available at the time of this publication. The enrollment figure includes full-time and part-time students. See Appendix I for details.

[2] Violent crimes are offenses of murder, forcible rape, robbery, and aggravated assault.

[3] Property crimes are offenses of burglary, larceny–theft, and motor vehicle theft. Data are not included for the property crime of arson.

[4] Student enrollment figures were not available.

[5] Complete data were not available for the states of Illinois, Kansas, Kentucky, Montana, and Vermont; therefore, it was necessary that their crime counts be estimated. An aggregate Florida state total for 1996 was supplied by the Florida Department of Law Enforcement. See "Offense Estimation," pages 389-390 for details.

NOTE: Caution should be exercised in making any inter-campus comparisons or ranking schools, as university/college crime statistics are affected by a variety of factors. These include: demographic characteristics of the surrounding community, ratio of male to female students, number of on-campus residents, accessibility of outside visitors, size of enrollment, etc.

Table 10. — Number of Offenses Known to the Police, Suburban Counties, 1996

[The data shown in this table do not reflect county totals but are the number of offenses reported by the sheriff's office, county police department, or state police.]

*Arson is shown only if 12 months of arson data were received. Dashes (—) indicate zero data. The Modified Crime Index total is the sum of the Crime Index offenses, including arson.

County by State	Crime Index total	Modified* Crime Index total	Murder and non-negligent man-slaughter	Forcible rape	Robbery	Aggravated assault	Burglary	Larceny–theft	Motor vehicle theft	Arson*
ALABAMA										
Autauga	192	194	4	4	4	11	79	71	19	2
Baldwin	887		2	25	9	52	274	474	51	
Calhoun	665		2	6	7	51	249	323	27	
Colbert	180		3	—	1	13	78	75	10	
Dale	160		—	4	2	21	50	79	4	
Elmore	702		5	14	9	27	219	387	41	
Etowah	362		1	3	1	2	132	205	18	
Houston	305		1	3	1	19	101	154	26	
Jefferson	6,192	6,264	17	47	166	477	1,604	3,415	466	72
Lauderdale	389		—	2	2	54	111	197	23	
Lawrence	34		1	—	—	12	9	12	—	
Limestone	218		2	1	1	24	74	89	27	
Madison	1,934	1,935	9	16	18	193	450	1,145	103	1
Mobile	3,165	3,170	7	31	61	213	967	1,720	166	5
Montgomery	937		2	13	21	104	192	543	62	
Morgan	470		3	1	6	31	237	132	60	
Russell	382		—	8	6	17	112	215	24	
St. Clair	489		4	9	4	49	127	256	40	
Shelby	222		3	5	9	17	56	90	42	
Tuscaloosa	2,223		5	9	20	220	658	1,110	201	
ARIZONA										
Maricopa	6,374	6,385	22	24	75	394	1,241	3,843	775	11
Mohave	2,072	2,098	5	5	15	95	825	988	139	26
Pima	12,159	12,236	22	85	189	619	2,075	7,558	1,611	77
Pinal	1,886	1,887	6	23	19	179	543	923	193	1
Yuma	1,155	1,155	—	4	7	96	397	575	76	—
ARKANSAS										
Benton	804	812	2	13	7	67	185	490	40	8
Craighead	353	357	—	5	1	13	117	183	34	4
Crawford	409	415	1	1	—	95	160	110	42	6
Crittenden	682	690	3	1	15	127	227	253	56	8
Faulkner	523	524	3	—	—	27	199	252	42	1
Jefferson	579	583	2	8	8	52	190	259	60	4
Lonoke	107	107	—	—	—	—	33	43	31	—
Miller	383	383	—	4	5	53	88	213	20	—
Pulaski	2,813	2,842	6	56	59	251	634	1,627	180	29
Sebastian	258	259	—	1	—	20	67	153	17	1
Washington	643	645	2	2	1	189	167	247	35	2
CALIFORNIA										
Alameda	3,949	3,986	8	25	223	431	746	1,826	690	37
Alameda Highway Patrol	143	143	—	1	—	4	10	38	90	—
Butte	2,950	3,081	6	36	26	210	1,044	1,604	24	131
Butte Highway Patrol	328	328	—	—	—	3	2	56	267	—
Contra Costa	5,424	5,469	9	54	176	396	1,482	3,303	4	45
Contra Costa Highway Patrol	622	622	—	—	—	3	1	40	578	—
El Dorado	2,417	2,435	2	23	20	269	733	1,360	10	18
El Dorado Highway Patrol	191	191	—	—	2	—	—	6	183	—
Fresno	7,456	7,465	16	48	158	1,135	1,943	2,866	1,290	9
Fresno Highway Patrol	284	284	—	—	—	4	4	20	256	—
Kern	14,330	15,505	26	103	378	1,940	3,859	6,852	1,172	1,175
Kern Highway Patrol	146	146	—	—	—	1	—	43	102	—
Los Angeles	37,057	37,539	165	279	3,222	9,106	7,207	10,582	6,496	482
Los Angeles Highway Patrol	821	821	—	—	6	430	29	111	245	—
Madera	1,903	1,990	3	15	30	249	617	974	15	87
Madera Highway Patrol	281	281	—	—	—	—	—	13	268	—
Marin	1,441	1,448	1	9	23	158	289	945	16	7
Marin Highway Patrol	79	79	—	—	—	—	—	11	68	—
Merced	2,479	2,482	4	28	25	196	1,060	1,158	8	3
Merced Highway Patrol	386	386	—	—	—	4	—	14	368	—
Monterey	2,547	2,581	4	21	48	78	758	1,616	22	34
Monterey Highway Patrol	137	137	—	—	—	—	—	7	130	—
Napa	514	520	—	7	7	45	178	274	3	6
Napa Highway Patrol	64	64	—	—	—	—	—	18	46	—

Table 10. — Number of Offenses Known to the Police, Suburban Counties, 1996 — Continued

County by State	Crime Index total	Modified* Crime Index total	Murder and non-negligent man-slaughter	Forcible rape	Robbery	Aggravated assault	Burglary	Larceny-theft	Motor vehicle theft	Arson*
CALIFORNIA — Continued										
Orange	3,535	3,587	9	13	77	440	845	1,796	355	52
Orange Highway Patrol	146	146	—	1	2	58	13	41	31	—
Riverside	17,640	17,752	42	98	325	1,734	4,905	8,514	2,022	112
Riverside Highway Patrol	57	57	—	—	—	6	—	5	46	—
Sacramento	32,940	33,074	51	251	1,578	3,187	8,586	18,970	317	134
Sacramento Highway Patrol	9,668	9,669	—	1	5	9	56	786	8,811	1
San Bernardino	11,471	11,580	41	76	317	884	3,981	4,515	1,657	109
San Bernardino Highway Patrol	94	94	—	—	—	19	8	19	48	—
San Diego	21,155	21,329	42	184	817	2,449	5,847	9,013	2,803	174
San Diego Highway Patrol	194	194	—	1	2	7	15	58	111	—
San Joaquin	4,847	4,903	14	37	132	261	1,385	2,942	76	56
San Joaquin Highway Patrol	841	841	—	—	—	—	3	120	718	—
San Luis Obispo	1,625	1,634	5	29	10	252	460	866	3	9
San Luis Obispo Highway Patrol	95	95	—	—	—	2	—	20	73	—
San Mateo	2,685	2,697	2	9	45	65	263	2,051	250	12
San Mateo Highway Patrol	21	21	—	—	—	1	—	1	19	—
Santa Barbara	3,217	3,235	4	37	24	339	1,181	1,616	16	18
Santa Barbara Highway Patrol	146	146	—	—	—	1	—	34	111	—
Santa Clara	3,289	3,294	4	59	41	312	662	2,028	183	5
Santa Clara Highway Patrol	104	104	—	1	—	3	3	17	80	—
Santa Cruz	4,212	4,241	1	43	68	391	964	2,730	15	29
Santa Cruz Highway Patrol	388	388	—	—	—	1	—	64	323	—
Shasta	1,798	1,856	4	22	28	314	546	836	48	58
Shasta Highway Patrol	168	168	—	—	—	—	2	39	127	—
Solano	673	689	2	12	17	93	259	282	8	16
Solano Highway Patrol	100	100	—	—	—	—	—	11	89	—
Sonoma	4,094	4,153	9	48	74	425	1,088	2,424	26	59
Sonoma Highway Patrol	327	327	—	—	—	9	—	93	225	—
Stanislaus	5,732	5,972	12	43	131	1,297	1,798	2,168	283	240
Stanislaus Highway Patrol	511	511	—	—	1	3	—	51	456	—
Sutter	1,039	1,041	4	9	11	137	270	581	27	2
Sutter Highway Patrol	63	63	—	—	—	—	—	1	62	—
Tulare	3,819	4,349	12	40	103	533	1,140	1,991	—	530
Tulare Highway Patrol	675	675	—	—	—	2	—	56	617	—
Ventura	1,653	1,693	3	18	24	197	435	854	122	40
Ventura Highway Patrol	15	15	—	—	—	—	—	3	12	—
Yolo	486	497	2	7	5	86	163	215	8	11
Yolo Highway Patrol	59	59	—	—	1	—	6	9	43	—
Yuba	2,063	2,081	1	19	34	249	630	1,124	6	18
Yuba Highway Patrol	171	171	—	—	—	1	—	10	160	—
COLORADO										
Adams	3,913	3,942	6	40	58	252	767	2,318	472	29
Arapahoe	3,593	3,619	1	16	41	35	816	2,479	205	26
Boulder	1,057	1,080	—	37	15	54	348	507	96	23
Douglas	1,710	1,745	—	17	7	99	323	1,194	70	35
El Paso	2,431	2,440	5	16	19	219	680	1,309	183	9
Jefferson	4,511	4,555	—	27	42	89	876	3,208	269	44
Larimer	1,304	1,317	—	24	12	18	256	922	72	13
Mesa	1,564	1,580	4	18	4	64	339	1,041	94	16
Pueblo	909	910	1	4	3	20	227	619	35	1
Weld	1,213		2	20	3	73	367	620	128	
DELAWARE										
Kent State Police	2,217	2,220	4	69	44	332	606	1,052	110	3
New Castle State Police	7,442	7,452	7	55	381	491	645	5,197	666	10
FLORIDA[1]										
Alachua	7,268		2	83	183	928	1,685	3,854	533	
Collier	10,326		4	85	282	873	2,485	5,921	676	
Escambia	13,509		17	153	438	1,941	3,022	7,264	674	
Hillsborough	38,356		28	217	1,041	3,016	7,305	23,223	3,526	
Leon	3,170		5	47	96	454	967	1,402	199	
Manatee	12,111		11	75	370	1,555	2,827	6,591	682	
Marion	6,406		9	107	79	1,237	1,886	2,777	311	
Orange	43,078		34	272	1,964	3,883	8,700	24,454	3,771	
Polk	16,617		15	155	297	1,595	4,952	7,871	1,732	

See footnotes at end of table.

Table 10. — Number of Offenses Known to the Police, Suburban Counties, 1996 — Continued

County by State	Crime Index total	Modified* Crime Index total	Murder and non-negligent man-slaughter	Forcible rape	Robbery	Aggravated assault	Burglary	Larceny–theft	Motor vehicle theft	Arson*
GEORGIA										
Barrow	681	685	—	3	7	30	209	373	59	4
Bartow	1,026	1,026	3	4	4	121	471	220	203	—
Bryan	308	310	1	2	6	10	77	191	21	2
Catoosa	956	959	1	7	6	25	138	680	99	3
Chatham Police Department	3,488	3,498	3	21	85	265	705	2,185	224	10
Chattahoochee	45	47	—	—	—	12	27	4	2	2
Cherokee	2,045	2,060	1	5	10	80	497	1,303	149	15
Clayton Police Department	11,670	11,714	4	71	255	411	2,336	7,193	1,400	44
Cobb Police Department	16,248	16,296	7	96	314	513	2,795	10,762	1,761	48
Columbia	2,377	2,384	2	3	24	47	335	1,821	145	7
Coweta	1,448	1,452	3	9	24	111	348	831	122	4
Dade	188	188	—	—	9	7	27	123	22	—
DeKalb Police Department	50,011	50,248	48	196	2,227	896	9,027	29,722	7,895	237
Dougherty	39	39	—	—	—	1	10	26	2	—
Dougherty Police Department	545	545	—	7	4	5	165	342	22	—
Douglas	2,198	2,210	3	9	26	101	393	1,424	242	12
Fayette	726	727	—	—	2	9	184	490	41	1
Forsyth	2,866	2,881	1	5	12	199	519	1,900	230	15
Fulton Police Department	5,194	5,236	9	75	152	360	905	2,223	1,470	42
Gwinnett Police Department	19,678	19,791	5	102	325	587	2,985	14,049	1,625	113
Harris	179	183	—	5	—	18	60	77	19	4
Houston	1,642	1,642	1	8	14	164	247	1,137	71	—
Jones	308	311	—	—	3	27	90	178	10	3
Lee	450	456	2	1	6	11	160	241	29	6
McDuffie	425	425	—	2	3	32	74	281	33	—
Newton	956	956	1	4	8	37	274	537	95	—
Oconee	310	310	1	1	3	16	85	179	25	—
Paulding	1,512	1,525	1	13	6	45	307	995	145	13
Peach	299	301	—	3	2	63	80	137	14	2
Pickens	213	213	—	2	—	45	82	78	6	—
Richmond	13,973	13,987	35	102	712	654	3,384	7,155	1,931	14
Rockdale	2,402		1	24	28	103	438	1,656	152	
Twiggs	99	99	—	—	—	—	54	44	1	—
Walton	1,249	1,249	1	5	3	235	278	593	134	—
IDAHO										
Ada	1,960	1,983	2	7	4	77	416	1,359	95	23
Bannock	218	223	2	—	2	17	41	144	12	5
Canyon	903	910	2	14	3	56	261	488	79	7
ILLINOIS[1]										
INDIANA										
Allen	2,215	2,217	1	16	8	23	471	1,524	172	2
Allen State Police	130	131	—	2	—	16	21	78	13	1
Boone	74	74	—	—	1	1	24	44	4	—
Boone State Police	29	29	—	—	—	6	6	10	7	—
Dearborn	405	406	—	1	—	183	101	108	12	1
Dearborn State Police	107	108	—	—	—	23	26	44	14	1
Elkhart	2,343	2,355	—	13	20	460	546	1,156	148	12
Elkhart State Police	209	209	—	2	2	18	23	153	11	—
Hancock	503	507	2	1	6	1	156	318	19	4
Hancock State Police	20	20	—	—	—	2	1	12	5	—
Harrison	460		—	—	9	59	183	193	16	
Harrison State Police	120	121	—	3	—	23	43	45	6	1
Howard	519	530	—	6	2	40	125	321	25	11
Howard State Police	24	24	—	1	—	3	8	11	1	—
Huntington	167	169	—	—	1	28	71	67	—	2
Huntington State Police	22	22	—	—	—	3	6	8	5	—
Lake	697	697	—	3	4	76	119	326	169	—
Lake State Police	269	270	—	1	2	53	3	93	117	1
Marion[2]	18,360	18,459	18	143	532	620	3,405	11,748	1,894	99
Marion State Police	386	386	—	3	7	86	8	154	128	—
Porter	1,059	1,062	—	3	7	30	163	756	100	3
Porter State Police	71	72	—	—	6	26	3	28	8	1
St. Joseph	2,745	2,753	—	10	24	39	481	2,097	94	8
St. Joseph State Police	170	171	—	1	2	35	26	78	28	1
Scott	265	265	1	4	3	16	40	167	34	—

See footnotes at end of table.

Table 10. — Number of Offenses Known to the Police, Suburban Counties, 1996 — Continued

County by State	Crime Index total	Modified* Crime Index total	Murder and non-negligent man-slaughter	Forcible rape	Robbery	Aggravated assault	Burglary	Larceny-theft	Motor vehicle theft	Arson*
INDIANA — Continued										
Scott State Police	31	32	—	1	—	6	6	12	6	1
Tippecanoe	1,092	1,099	1	7	2	8	158	866	50	7
Tippecanoe State Police	126	126	—	2	—	28	20	64	12	—
Vanderburgh	981	984	1	6	10	96	90	755	23	3
Vanderburgh State Police	99	99	—	—	—	12	7	74	6	—
Warrick	555	563	3	5	3	5	69	452	18	8
Warrick State Police	39	40	3	—	1	6	5	19	5	1
IOWA										
Black Hawk	314	314	—	1	5	12	158	127	11	—
Dallas	224	224	—	—	—	11	54	154	5	—
Dubuque	328	332	—	5	—	20	105	177	21	4
Johnson	464	465	2	1	—	50	130	255	26	1
Linn	567	572	2	—	1	82	160	279	43	5
Polk	1,521	1,535	1	13	11	95	336	911	154	14
Scott	469	469	—	2	2	14	136	302	13	—
Warren	374	379	—	—	—	29	107	224	14	5
Woodbury	255	255	—	6	1	24	85	135	4	—
KANSAS[1]										
KENTUCKY[1]										
Boone	275		—	2	5	23	49	177	19	
Boone Police Department	800		1	15	5	44	164	522	49	
Jefferson Police Department	14,380		12	98	471	2,279	3,238	7,160	1,122	
LOUISIANA										
Acadia	756	756	—	3	7	66	219	449	12	—
Ascension	1,442		8	6	20	89	239	1,029	51	
Bossier	1,025	1,028	3	4	10	209	154	622	23	3
Caddo	1,999	1,999	3	21	13	4	629	1,211	118	—
Calcasieu	6,931	6,954	5	35	121	544	1,368	4,480	378	23
East Baton Rouge	12,199	12,229	15	66	239	366	1,949	8,704	860	30
Jefferson	28,650	28,846	25	133	1,086	1,941	4,495	17,490	3,480	196
Lafayette	1,808	1,821	2	23	32	169	513	1,004	65	13
Lafourche	2,111	2,114	5	6	45	97	350	1,475	133	3
Livingston	1,088	1,111	6	19	12	197	523	310	21	23
Ouachita	3,429	3,433	2	9	25	121	842	2,292	138	4
Plaquemines	677	680	2	4	10	93	187	330	51	3
Rapides	2,170	2,171	5	17	11	238	711	1,029	159	1
St. Charles	2,281	2,291	1	17	67	355	452	1,243	146	10
St. James	494		—	2	8	63	87	326	8	
St. Landry	1,058	1,060	6	12	16	106	268	605	45	2
St. Martin	617		4	10	7	11	203	361	21	
St. Tammany	4,077	4,096	10	37	53	270	952	2,466	289	19
Terrebonne	3,943	3,960	2	24	71	418	1,015	2,166	247	17
West Baton Rouge	752	757	—	9	10	64	77	545	47	5
MAINE										
Androscoggin	379	379	—	—	1	2	115	236	25	—
Androscoggin State Police	49	49	—	1	—	—	21	23	4	—
Cumberland	577	579	—	9	4	12	228	282	42	2
Cumberland State Police	150	150	—	—	—	5	55	80	10	—
MARYLAND										
Allegany	110	110	—	—	1	9	26	73	1	—
Allegany State Police	547	553	1	2	4	75	100	332	33	6
Anne Arundel Police Department	19,179	19,288	12	73	565	951	3,379	12,596	1,603	109
Anne Arundel State Police	161	161	—	1	1	43	11	87	18	—
Baltimore County Police Department	44,729	45,132	34	274	2,427	4,673	6,858	25,743	4,720	403
Baltimore County	8	8	—	—	—	—	—	8	—	—
Baltimore County State Police	102	102	—	—	—	12	1	70	19	—
Calvert	1,004	1,004	—	5	7	98	223	634	37	—
Calvert State Police	561	574	1	5	2	88	110	326	29	13
Carroll	23	23	—	—	—	1	4	18	—	—
Carroll State Police	1,960	1,984	1	27	31	173	438	1,183	107	24
Cecil	529	529	1	3	8	70	158	255	34	—
Cecil State Police	1,042	1,069	—	6	13	161	287	515	60	27

See footnotes at end of table.

Table 10. — Number of Offenses Known to the Police, Suburban Counties, 1996 — Continued

County by State	Crime Index total	Modified* Crime Index total	Murder and non-negligent man-slaughter	Forcible rape	Robbery	Aggravated assault	Burglary	Larceny–theft	Motor vehicle theft	Arson*
MARYLAND — Continued										
Charles	4,696	4,696	11	38	111	448	772	2,923	393	—
Charles State Police	80	124	—	3	1	11	10	48	7	44
Frederick	1,089	1,089	2	9	10	105	191	718	54	—
Frederick State Police	1,093	1,118	1	15	11	61	164	782	59	25
Harford	3,524	3,524	3	37	63	209	871	2,105	236	—
Harford State Police	756	809	1	5	22	39	163	449	77	53
Howard Police Department	8,978	8,978	5	33	248	336	1,278	6,297	781	—
Howard State Police	70	104	—	1	3	10	2	48	6	34
Montgomery	11	11	—	—	—	11	—	—	—	—
Montgomery Police Department	33,837	34,209	12	154	983	1,016	4,581	23,881	3,210	372
Montgomery State Police	44	44	—	—	—	16	2	22	4	—
Prince George's	634	634	—	1	—	633	—	—	—	—
Prince George's Police Department	49,748	50,205	132	296	3,466	3,413	7,953	24,208	10,280	457
Prince George's State Police	181	181	—	1	6	39	—	98	37	—
Queen Anne's	433	433	—	1	3	15	113	286	15	—
Queen Anne's State Police	432	448	—	2	4	44	79	269	34	16
Washington	981	981	—	5	12	57	223	632	52	—
Washington State Police	460	488	1	3	8	62	91	266	29	28
MASSACHUSETTS										
Barnstable State Police	18		—	—	—	9	—	7	2	
Berkshire State Police	122		—	—	—	28	29	60	5	
Bristol State Police	83		—	—	—	24	—	9	50	
Essex State Police	44		—	—	—	8	3	7	26	
Hampden State Police	49		—	—	—	17	4	21	7	
Hampshire State Police	43		—	—	—	11	10	15	7	
Middlesex State Police	24		—	—	2	6	—	1	15	
Norfolk State Police	23		—	—	—	9	—	6	8	
Plymouth State Police	80		—	—	—	25	—	12	43	
Suffolk State Police	267		—	—	5	22	22	186	32	
MIGHIGAN										
Allegan	1,164	1,175	—	9	6	75	335	670	69	11
Allegan State Police	669	683	—	24	4	53	232	325	31	14
Bay	766	770	—	4	8	24	170	492	68	4
Bay State Police	624	639	—	23	7	55	111	396	32	15
Berrien	831		2	8	12	75	231	464	39	
Berrien State Police	707	714	1	22	6	58	150	418	52	7
Calhoun	252	255	—	5	1	33	92	115	6	3
Calhoun State Police	300	303	2	24	4	21	82	158	9	3
Clinton	348	349	—	7	—	12	95	222	12	1
Clinton State Police	55	57	—	—	—	6	19	29	1	2
Eaton	2,321	2,330	—	10	27	99	276	1,790	119	9
Eaton State Police	102	105	—	7	—	5	23	55	12	3
Genesee	920	924	—	6	13	77	185	560	79	4
Genesee State Police	514	520	—	30	5	40	149	256	34	6
Ingham	1,593	1,609	—	28	11	90	328	1,033	103	16
Ingham State Police	209	212	—	12	4	9	16	157	11	3
Kent	4,362	4,387	5	26	21	245	905	2,932	228	25
Kent State Police	698	703	—	9	5	20	130	498	36	5
Lapeer	416	419	—	1	2	16	107	263	27	3
Lapeer State Police	185	191	—	18	2	14	53	79	19	6
Lenawee	751	761	1	6	1	35	180	475	53	10
Lenawee State Police	278	278	—	14	2	21	73	150	18	—
Livingston	854	857	—	8	3	27	199	541	76	3
Livingston State Police	740	747	—	19	1	39	172	468	41	7
Macomb	2,061		1	26	10	89	310	1,483	142	
Macomb State Police	159	163	—	6	2	18	24	92	17	4
Midland	442	446	—	14	4	29	133	249	13	4
Midland State Police	36	36	—	4	—	—	9	22	1	—
Monroe	3,146	3,181	2	28	23	118	554	2,170	251	35
Monroe State Police	469	493	—	8	6	30	117	275	33	24
Oakland	6,890	6,986	2	104	40	407	1,114	4,898	325	96
Oakland State Police	443	448	—	22	—	24	166	202	29	5
Saginaw	1,715		—	21	11	147	197	1,233	106	
Saginaw State Police	525	541	—	34	8	59	93	299	32	16
St. Clair	2,343	2,363	1	26	16	104	587	1,433	176	20
St. Clair State Police	345	350	—	10	2	23	106	179	25	5

Table 10. — Number of Offenses Known to the Police, Suburban Counties, 1996 — Continued

County by State	Crime Index total	Modified* Crime Index total	Murder and non-negligent man-slaughter	Forcible rape	Robbery	Aggravated assault	Burglary	Larceny-theft	Motor vehicle theft	Arson*
MICHIGAN — Continued										
Van Buren	853	856	—	10	3	43	285	408	104	3
Van Buren State Police	972	987	2	20	5	92	353	435	65	15
Washtenaw	3,464	3,507	3	70	97	239	858	1,775	422	43
Washtenaw State Police	306	320	1	14	9	47	78	121	36	14
Wayne	62	62	—	1	1	13	4	41	2	—
Wayne State Police	183	190	—	20	23	47	12	62	19	7
MINNESOTA										
Anoka	591	600	—	5	1	19	169	318	79	9
Benton	231	232	1	4	1	3	66	129	27	1
Carver	444	444	—	9	1	10	88	300	36	—
Chisago	1,259	1,260	—	12	7	31	249	851	109	1
Clay	153	153	1	8	2	14	30	83	15	—
Dakota	247	249	—	4	1	21	61	126	34	2
Hennepin	233	234	—	9	1	14	62	117	30	1
Houston	108	109	—	5	—	6	11	77	9	1
Isanti	401	405	—	15	2	14	125	174	71	4
Olmsted	485	487	—	9	2	18	101	299	56	2
Polk	221	223	1	3	—	12	88	96	21	2
Ramsey	311	316	1	3	1	5	30	256	15	5
St. Louis	1,021	1,034	—	26	1	24	459	444	67	13
Scott	287	287	—	6	3	11	44	197	26	—
Sherburne	656	656	—	8	1	20	155	408	64	—
Stearns	671	674	—	3	2	4	165	463	34	3
Washington	1,414	1,418	—	5	3	21	324	965	96	4
Wright	1,241	1,243	—	16	5	15	249	875	81	2
MISSISSIPPI										
Hinds	601	601	2	9	10	12	244	263	61	—
Madison	603	625	5	12	12	57	185	259	73	22
Rankin	1,006	1,015	3	9	7	42	329	553	63	9
MISSOURI										
Andrew	142	142	2	—	—	11	29	95	5	—
Boone	1,062	1,071	1	10	5	43	179	757	67	9
Buchanan	284	287	—	—	2	26	85	154	17	3
Cass	687	694	4	7	4	132	166	319	55	7
Christian	495	498	—	3	2	3	204	261	22	3
Clay	170	173	1	2	1	21	72	63	10	3
Franklin	1,616	1,689	2	9	3	141	690	660	111	73
Greene	1,428	1,430	—	14	12	98	330	867	107	2
Jackson	718	726	2	7	11	34	211	413	40	8
Jasper	514	514	1	7	—	44	191	240	31	—
Jefferson	3,607	3,687	7	20	16	170	864	2,175	355	80
Platte	468	468	1	3	2	37	125	283	17	—
Ray	163	165	1	2	—	29	53	69	9	2
St. Charles	2,114	2,127	—	13	10	103	408	1,451	129	13
St. Louis County Police Department	15,120	15,204	15	57	215	622	1,876	11,190	1,145	84
Webster	224	229	—	3	2	18	83	102	16	5
MONTANA[1]										
NEBRASKA										
Dakota	138	139	—	—	1	—	34	85	18	1
Dakota State Patrol	1	1	—	—	—	1	—	—	—	—
Douglas	1,665	1,675	2	9	21	133	218	1,172	110	10
Douglas State Patrol	12	12	—	—	—	7	—	5	—	—
Lancaster	571	579	1	2	1	8	103	438	18	8
Lancaster State Patrol	14	14	—	—	—	2	—	10	2	—
Sarpy	861	872	1	7	2	23	168	615	45	11
Sarpy State Patrol	4	4	—	—	—	—	—	4	—	—
Washington	141	144	—	—	1	2	31	97	10	3
Washington State Patrol	4	4	—	—	—	3	—	1	—	—
NEVADA										
Nye	879	894	1	—	4	108	351	400	15	15
Washoe	2,103	2,110	1	12	13	247	546	1,106	178	7

See footnotes at end of table.

Table 10. — Number of Offenses Known to the Police, Suburban Counties, 1996 — Continued

County by State	Crime Index total	Modified* Crime Index total	Murder and non-negligent man-slaughter	Forcible rape	Robbery	Aggravated assault	Burglary	Larceny-theft	Motor vehicle theft	Arson*
NEW HAMPSHIRE										
Rockingham State Police	30	32	—	3	3	6	13	4	1	2
Strafford State Police	12	12	—	1	—	1	6	3	1	—
NEW JERSEY										
Atlantic State Police	1,000	1,007	—	6	15	50	98	786	45	7
Bergen State Police	248	248	—	1	1	17	15	147	67	—
Burlington State Police	680	700	4	10	10	51	149	385	71	20
Camden State Police	49	49	—	1	2	12	4	27	3	—
Cape May State Police	465	466	—	3	4	31	136	250	41	1
Cumberland State Police	991	1,025	1	20	16	104	276	468	106	34
Essex Police Department	453	471	2	10	95	43	24	185	94	18
Essex State Police	61	64	—	1	8	14	2	28	8	3
Gloucester State Police	14	14	—	—	—	6	—	6	2	—
Hudson State Police	27	27	—	1	3	5	—	18	—	—
Hunterdon State Police	214	219	—	—	4	12	56	119	23	5
Mercer State Police	210	210	—	2	—	6	16	159	27	—
Middlesex State Police	111	112	—	—	8	10	2	77	14	1
Monmouth State Police	271	271	—	1	1	22	46	173	28	—
Morris State Police	46	47	—	—	3	11	4	17	11	1
Ocean State Police	115	122	—	—	—	11	12	87	5	7
Passaic State Police	30	30	—	—	—	5	1	7	17	—
Salem State Police	428	434	1	5	3	44	117	223	35	6
Somerset State Police	20	20	—	—	—	2	2	12	4	—
Sussex State Police	503	506	—	5	2	41	146	261	48	3
Union State Police	41	41	—	—	2	5	5	18	11	—
Warren State Police	303	308	—	8	6	18	107	142	22	5
NEW MEXICO										
Sandoval	260	262	3	7	1	70	70	103	6	2
NEW YORK										
Albany State Police	401		—	3	5	24	89	272	8	
Broome State Police	801		—	6	3	27	179	554	32	
Cayuga State Police	496		1	3	1	65	95	316	15	
Herkimer State Police	376	384	—	3	3	23	159	177	11	8
Livingston	767	768	1	5	2	6	138	588	27	1
Livingston State Police	115	116	—	1	—	35	18	59	2	1
Madison	130	130	—	—	2	21	25	82	—	—
Madison State Police	519	524	—	7	4	34	172	297	5	5
Montgomery	444	445	—	1	—	13	59	349	22	1
Montgomery State Police	174	174	—	—	—	12	42	112	8	—
Nassau	23,870	24,085	10	71	805	921	3,156	15,226	3,681	215
Niagara	1,423		2	12	18	28	324	864	175	
Niagara State Police	423	428	1	2	2	20	82	268	48	5
Oneida	993	996	—	19	7	169	256	532	10	3
Oneida State Police	903	915	2	4	4	89	224	558	22	12
Onondaga	2,896		1	35	52	62	592	2,048	106	
Onondaga State Police	1,053		—	2	10	26	212	780	23	
Ontario	1,173	1,179	—	5	6	14	226	863	59	6
Ontario State Police	501	504	—	3	3	15	71	399	10	3
Orange	40	40	—	—	1	19	3	15	2	—
Orange State Police	1,179		6	8	19	114	212	727	93	
Orleans	264	264	—	6	4	23	50	176	5	—
Orleans State Police	119	120	—	—	—	23	29	64	3	1
Oswego	751	782	—	8	4	11	247	461	20	31
Oswego State Police	883		1	5	3	102	251	508	13	
Putnam	327	328	—	3	3	16	103	175	27	1
Putnam State Police	212	214	—	—	3	15	43	134	17	2
Rensselaer	550	569	1	7	2	31	132	354	23	19
Rensselaer State Police	633	634	1	13	3	47	183	370	16	1
Rockland	99		—	1	—	7	3	86	2	
Rockland State Police	54	59	1	1	—	7	4	19	22	5
Saratoga	1,175	1,184	—	4	5	50	344	735	37	9
Saratoga State Police	698	702	1	10	9	42	173	443	20	4
Schenectady State Police	89	90	—	—	—	6	24	53	6	1
Schoharie	61	61	—	—	—	1	25	33	2	—
Schoharie State Police	265	273	—	—	1	13	109	138	4	8
Tioga	225	229	1	—	—	8	74	139	3	4

Table 10. — Number of Offenses Known to the Police, Suburban Counties, 1996 — Continued

County by State	Crime Index total	Modified* Crime Index total	Murder and non-negligent man-slaughter	Forcible rape	Robbery	Aggravated assault	Burglary	Larceny-theft	Motor vehicle theft	Arson*
NEW YORK — Continued										
Tioga State Police	135	135	1	1	1	6	42	81	3	—
Warren	1,133	1,139	1	5	6	26	217	851	27	6
Warren State Police	221	222	—	2	2	3	33	173	8	1
Washington	376		—	1	—	5	110	258	2	
Washington State Police	178	179	—	—	1	32	54	91	—	1
Wayne	704	711	—	12	3	21	158	489	21	7
Wayne State Police	585	589	1	5	4	28	130	395	22	4
Westchester	485	485	2	3	13	52	33	349	33	—
Westchester State Police	597	607	1	3	11	92	109	337	44	10
NORTH CAROLINA										
Alamance	1,248	1,256	1	4	15	58	400	683	87	8
Alexander	545	548	—	1	7	23	200	275	39	3
Brunswick	1,176	1,190	11	2	12	38	548	481	84	14
Buncombe	2,469	2,488	7	24	29	222	858	1,174	155	19
Burke	1,421	1,429	4	13	21	77	487	722	97	8
Cabarrus	1,043	1,046	—	4	5	28	357	627	22	3
Caldwell	1,411	1,428	8	10	10	73	482	743	85	17
Catawba	1,817	1,825	—	16	12	42	702	965	80	8
Chatham	1,032	1,041	5	7	8	61	340	558	53	9
Cumberland	8,981	9,107	23	88	192	325	2,631	5,001	721	126
Currituck	561	561	—	—	3	45	187	303	23	—
Davidson	2,103	2,128	2	19	15	154	793	996	124	25
Davie	576	579	—	8	4	40	161	327	36	3
Durham	1,539	1,543	—	1	8	198	364	855	113	4
Edgecombe	876	882	1	10	15	43	338	421	48	6
Forsyth	3,885	3,953	2	19	45	315	919	2,414	171	68
Franklin	907	916	4	8	9	55	241	521	69	9
Gaston	2,527	2,565	6	24	34	289	845	1,192	137	38
Guilford	3,583	3,604	1	28	38	243	1,002	2,125	146	21
Johnston	1,918	1,927	3	13	15	29	684	1,004	170	9
Lincoln	1,284	1,305	—	4	18	25	385	787	65	21
Nash	1,012	1,012	3	8	21	18	283	614	65	—
New Hanover	2,689	2,695	—	15	19	294	692	1,555	114	6
Onslow	3,001	3,016	2	24	43	50	968	1,677	237	15
Orange	891	892	3	3	13	22	383	423	44	1
Pitt	1,801	1,830	3	12	27	171	712	787	89	29
Randolph	2,291	2,297	3	10	9	128	663	1,379	99	6
Rowan	1,668	1,682	—	17	16	106	583	859	87	14
Stokes	935	942	2	8	3	92	304	453	73	7
Union	2,049	2,057	6	13	34	44	646	1,238	68	8
Wake	3,257	3,295	7	26	47	198	1,035	1,657	287	38
Wayne	1,899	1,904	6	10	17	133	680	944	109	5
Yadkin	550	557	1	3	—	15	162	337	32	7
NORTH DAKOTA										
Burleigh	55	56	—	—	—	—	17	35	3	1
Cass	165	171	—	2	1	13	34	92	23	6
Morton	86	86	—	3	—	1	11	69	2	—
OHIO										
Ashtabula	1,469	1,490	3	15	10	16	392	950	83	21
Auglaize	369	369	1	6	2	15	120	207	18	—
Clermont	1,374	1,396	1	40	10	30	392	832	69	22
Columbiana	426	427	—	3	1	1	67	311	43	1
Delaware	767	772	—	2	1	24	347	359	34	5
Franklin	4,527	4,553	8	45	142	73	937	2,836	486	26
Fulton	392	400	—	1	2	3	133	235	18	8
Greene	410	410	—	3	—	10	101	276	20	—
Hamilton	8,209	8,264	3	68	135	77	1,078	6,403	445	55
Jefferson	356	356	—	—	—	—	108	221	27	—
Lake	718	721	—	4	10	23	132	522	27	3
Licking	1,031	1,032	1	3	1	89	284	583	70	1
Lorain	1,221	1,240	—	8	16	185	519	429	64	19
Lucas	1,692	1,692	1	25	21	37	427	1,110	71	—
Miami	687	687	2	6	3	16	181	404	75	—
Pickaway	864	874	—	7	3	6	325	503	20	10
Portage	1,494	1,494	4	26	11	30	340	968	115	—

Table 10. — Number of Offenses Known to the Police, Suburban Counties, 1996 — Continued

County by State	Crime Index total	Modified* Crime Index total	Murder and non-negligent man-slaughter	Forcible rape	Robbery	Aggravated assault	Burglary	Larceny-theft	Motor vehicle theft	Arson*
OHIO — Continued										
Richland	1,175	1,182	3	3	12	46	269	817	25	7
Stark	3,074	3,109	2	29	68	81	976	1,703	215	35
Trumbull	258	258	—	—	—	3	86	129	40	—
Wood	594	598	1	7	4	14	132	384	52	4
OKLAHOMA										
Canadian	178	178	—	4	—	5	74	82	13	—
Cleveland	336	336	3	9	1	4	154	141	24	—
Comanche	586	597	—	2	9	66	154	296	59	11
Creek	710		2	3	4	121	255	235	90	
Garfield	150	171	3	—	—	2	46	93	6	21
Logan	464	470	—	5	5	25	172	230	27	6
McClain	179	182	3	1	3	31	53	75	13	3
Oklahoma	342		1	1	—	44	150	120	26	
Osage	285	285	1	7	1	52	98	101	25	—
Pottawatomie	674	688	2	4	5	93	236	295	39	14
Rogers	717	721	3	1	2	19	238	408	46	4
Sequoyah	371	376	4	3	2	19	183	114	46	5
Tulsa	1,695	1,744	4	19	38	280	360	772	222	49
Wagoner	679	704	1	12	6	54	290	266	50	25
OREGON										
Clackamas	9,095	9,131	4	48	123	134	1,538	6,155	1,093	36
Clackamas State Police	38	60	—	1	1	3	2	18	13	22
Columbia	387	390	—	1	1	11	117	220	37	3
Columbia State Police	11	12	—	1	—	4	3	1	2	1
Jackson	1,925	1,933	1	18	10	154	387	1,235	120	8
Jackson State Police	159	167	1	5	1	21	51	62	18	8
Lane	2,430	2,437	5	25	27	134	791	1,236	212	7
Lane State Police	254	280	2	13	6	34	47	125	27	26
Marion	4,130	4,140	—	29	49	135	729	2,800	388	10
Marion State Police	179	206	1	4	2	50	4	93	25	27
Multnomah	1,058	1,074	2	15	9	103	200	634	95	16
Multnomah State Police	55	60	—	1	1	4	1	42	6	5
Polk	545	554	—	10	2	18	144	326	45	9
Polk State Police	21	23	—	—	—	4	—	17	—	2
Yamhill	1,016	1,027	1	11	6	147	250	516	85	11
Yamhill State Police	11	13	—	—	—	3	2	4	2	2
PENNSYLVANIA										
Allegheny State Police	110	110	1	1	4	38	9	47	10	—
Beaver	19	20	—	—	—	7	1	11	—	1
Beaver State Police	204	212	2	6	2	17	57	96	24	8
Berks State Police	631	655	2	5	11	23	180	341	69	24
Blair State Police	567	573	1	8	4	22	158	324	50	6
Bucks State Police	713	720	—	3	12	68	122	444	64	7
Butler State Police	1,066	1,078	1	7	5	33	268	645	107	12
Cambria	1		—	—	—	1	—	—	—	
Cambria State Police	261	267	1	4	2	22	89	104	39	6
Carbon State Police	359	366	—	10	—	14	121	188	26	7
Centre	1		—	—	—	1	—	—	—	
Centre State Police	735	764	—	17	2	43	263	378	32	29
Chester Detective	18	18	—	8	—	4	—	6	—	—
Chester State Police	1,792	1,812	3	16	25	102	525	969	152	20
Columbia State Police	147	150	—	1	—	6	37	86	17	3
Cumberland State Police	685	699	1	17	8	39	200	372	48	14
Dauphin	88	88	—	4	5	2	1	75	1	—
Dauphin State Police	961	961	1	16	11	103	172	588	70	—
Delaware State Police	1,148	1,154	—	8	14	66	152	737	171	6
Erie State Police	2,016	2,026	1	20	15	50	473	1,346	111	10
Fayette State Police	2,587	2,757	3	37	45	96	789	1,235	382	170
Lackawanna State Police	372	374	1	7	4	37	124	158	41	2
Lancaster	2	2	—	—	—	—	—	2	—	—
Lancaster State Police	1,173	1,199	—	10	16	40	404	606	97	26
Lebanon Detective	3	3	—	2	—	—	—	1	—	—
Lebanon State Police	378	378	—	5	1	13	99	229	31	—
Lehigh State Police	1,377	1,400	—	8	18	49	286	936	80	23
Luzerne State Police	808	846	1	5	3	108	203	441	47	38

Table 10. — Number of Offenses Known to the Police, Suburban Counties, 1996 — Continued

County by State	Crime Index total	Modified* Crime Index total	Murder and non-negligent man-slaughter	Forcible rape	Robbery	Aggravated assault	Burglary	Larceny-theft	Motor vehicle theft	Arson*
PENNSYLVANIA — Continued										
Lycoming State Police	931	946	—	13	12	85	229	541	51	15
Mercer State Police	447	451	—	4	6	23	130	245	39	4
Montgomery State Police	605	621	—	7	6	66	108	368	50	16
Northampton State Police	378	388	—	3	4	28	91	222	30	10
Perry State Police	501	504	—	8	8	35	150	260	40	3
Philadelphia State Police	10	10	—	—	—	—	—	7	3	—
Pike State Police	781	781	—	11	4	50	316	347	53	—
Somerset State Police	725	736	3	3	3	38	332	283	63	11
Washington State Police	867	911	—	9	14	41	298	400	105	44
Westmoreland Detective	79	79	—	—	—	1	—	78	—	—
Westmoreland State Police	2,416	2,485	4	33	36	117	627	1,334	265	69
Wyoming State Police	341	346	1	5	4	35	91	166	39	5
York State Police	788	804	—	8	7	44	229	433	67	16
RHODE ISLAND										
Hope Valley	179	180	—	16	2	54	26	73	8	1
Chepachet/Lincoln Woods	137	139	1	8	1	12	15	84	16	2
Wickford	111	111	—	5	—	11	33	59	3	—
SOUTH CAROLINA										
Aiken	3,603	3,605	5	49	87	279	1,184	1,684	315	2
Anderson	6,369	6,386	8	62	103	835	1,605	3,289	467	17
Berkeley	4,126	4,147	5	46	57	436	962	2,263	357	21
Charleston	4,608	4,621	9	41	109	557	1,188	2,308	396	13
Cherokee	1,416	1,423	6	7	23	323	326	649	82	7
Cherokee State Police	1	1	—	—	—	1	—	—	—	—
Dorchester	2,617	2,626	2	22	45	243	636	1,473	196	9
Edgefield	585	589	1	4	10	83	194	244	49	4
Florence	2,363	2,388	8	31	34	366	628	1,194	102	25
Florence State Police	1	1	—	—	—	—	—	1	—	—
Greenville	12,090	12,178	22	113	305	1,437	2,904	6,516	793	88
Horry	8	8	—	—	—	—	2	6	—	—
Horry Police Department	7,233	7,244	10	55	128	814	1,682	3,935	609	11
Lexington	6,013	6,028	12	62	157	623	1,803	2,923	433	15
Pickens	1,284	1,290	1	18	6	107	342	747	63	6
Richland	8,665	8,681	15	108	399	906	1,911	4,368	958	16
Spartanburg	10,823	10,879	8	88	278	1,591	2,202	5,966	690	56
Sumter	3,488	3,513	4	35	79	604	994	1,474	298	25
York	3,230	3,272	2	39	40	367	796	1,829	157	42
SOUTH DAKOTA										
Minnehaha	382	386	—	20	1	25	126	181	29	4
Pennington	888	890	—	30	1	42	183	605	27	2
TENNESSEE										
Madison	1,042	1,045	3	6	14	92	321	522	84	3
Marion	527		6	7	11	114	42	328	19	
Montgomery	1,017		—	—	—	195	268	510	44	
Robertson	495	495	1	5	8	21	157	295	8	—
Sullivan	1,549		3	42	4	133	419	843	105	
Sumner	1,088	1,099	3	12	4	126	372	506	65	11
Washington	623	628	3	5	1	46	225	304	39	5
TEXAS										
Archer	81	84	—	5	—	5	32	33	6	3
Bastrop	752	760	2	3	9	87	298	310	43	8
Bell	1,268	1,306	2	23	7	139	317	690	90	38
Bexar	5,506	5,639	7	32	68	586	1,227	3,160	426	133
Bowie	797	797	3	9	6	62	253	409	55	—
Brazoria	1,533	1,544	7	21	18	169	560	652	106	11
Brazos	421	426	1	8	2	7	157	231	15	5
Caldwell	228	230	—	5	1	3	60	152	7	2
Cameron	1,188	1,193	7	—	22	90	627	392	50	5
Chambers	529	530	3	10	9	21	115	322	49	1
Collin	661	667	1	13	3	54	219	313	58	6
Comal	942		6	22	3	52	305	525	29	
Coryell	102	119	—	—	—	12	41	46	3	17
Dallas	479	507	5	3	17	111	125	184	34	28

Table 10. — Number of Offenses Known to the Police, Suburban Counties, 1996 — Continued

County by State	Crime Index total	Modified* Crime Index total	Murder and non-negligent man-slaughter	Forcible rape	Robbery	Aggravated assault	Burglary	Larceny-theft	Motor vehicle theft	Arson*
TEXAS — Continued										
Denton	625	625	1	3	3	38	164	381	35	—
Ector	1,177	1,177	1	10	14	17	294	782	59	—
Ellis	976	976	—	17	11	81	397	433	37	—
El Paso	1,897	1,911	7	70	46	226	413	989	146	14
Fort Bend	2,089	2,122	9	20	49	204	695	983	129	33
Galveston	1,208	1,226	1	17	21	229	343	512	85	18
Grayson	1,002	1,009	1	6	8	30	325	563	69	7
Gregg	557	560	—	8	11	75	154	259	50	3
Guadalupe	1,223	1,223	2	19	8	250	367	518	59	—
Hardin	375	376	—	2	—	30	127	179	37	1
Harris	38,617	39,127	56	378	1,297	4,325	8,930	18,888	4,743	510
Harrison	910	940	3	1	5	32	310	513	46	30
Hays	1,060	1,066	1	10	5	45	334	599	66	6
Henderson	1,033	1,039	2	13	3	65	404	490	56	6
Hidalgo	5,471	5,568	19	55	162	566	2,448	1,840	381	97
Hood	792	798	—	6	3	39	240	477	27	6
Hunt	940	955	—	10	2	87	423	363	55	15
Jefferson	692	699	—	16	13	12	197	392	62	7
Johnson	1,030	1,031	4	23	2	67	372	506	56	1
Kaufman	924	946	—	13	6	53	319	463	70	22
Liberty	908	911	4	14	7	36	436	350	61	3
Lubbock	847	853	—	11	5	78	170	525	58	6
McLennan	958	962	1	1	12	58	318	514	54	4
Midland	631	634	—	19	4	36	127	414	31	3
Montgomery	5,918	5,996	6	55	62	517	1,615	3,221	442	78
Nueces	236	239	1	11	2	31	62	118	11	3
Orange	974	986	1	13	11	75	290	525	59	12
Parker	879	879	4	21	3	55	295	455	46	—
Potter	269	273	1	1	2	22	65	151	27	4
Randall	329	333	—	6	1	29	89	185	19	4
Rockwall	171	172	—	4	1	22	48	88	8	1
San Patricio	361	362	—	—	—	19	112	216	14	1
Smith	2,346	2,454	5	58	14	202	621	1,277	169	108
Tarrant	1,361	1,378	2	9	13	132	457	674	74	17
Taylor	242	248	1	7	2	32	80	118	2	6
Tom Green	372	376	1	15	3	142	77	124	10	4
Travis	3,986	4,007	2	35	46	185	1,156	2,307	255	21
Upshur	333	339	1	11	1	14	119	145	42	6
Victoria	611	614	—	13	10	42	192	318	36	3
Waller	126	128	—	1	1	3	58	53	10	2
Webb	363	364	—	3	5	32	155	147	21	1
Wichita	162	168	1	2	1	22	47	76	13	6
Williamson	2,159	2,176	—	25	14	104	616	1,289	111	17
Wilson	250	250	1	—	1	15	124	109	—	—
UTAH										
Davis	389	389	—	9	4	29	124	188	35	—
Salt Lake	21,435	21,499	11	173	222	880	2,845	15,862	1,442	64
Utah	808	820	1	12	3	31	156	554	51	12
Weber	1,025	1,026	1	5	5	15	195	735	69	1
VERMONT[1]										
VIRGINIA										
Albemarle Police Department	1,958	1,997	—	12	18	70	346	1,415	97	39
Albemarle State Police	6		—	—	1	—	—	4	1	
Amherst	677	679	1	3	7	70	84	461	51	2
Amherst State Police	6		—	—	—	—	1	3	2	
Arlington	9,673	9,712	3	43	311	230	793	7,028	1,265	39
Arlington State Police	8	8	—	—	—	1	—	1	6	—
Bedford	741	741	1	7	3	40	159	494	37	—
Bedford State Police	14	14	—	—	—	1	—	9	4	—
Botetourt	316	317	—	2	3	13	77	210	11	1
Botetourt State Police	7	7	—	—	—	1	—	6	—	—
Campbell	820	825	2	5	9	50	161	530	63	5
Campbell State Police	6	6	—	—	—	—	1	4	1	—
Charles City	41	41	—	—	1	6	16	18	—	—
Charles City State Police	5		—	—	—	—	2	2	1	
Chesterfield Police Department	8,669	8,736	7	47	159	100	1,325	6,615	416	67

See footnotes at end of table.

Table 10. — Number of Offenses Known to the Police, Suburban Counties, 1996 — Continued

County by State	Crime Index total	Modified* Crime Index total	Murder and non-negligent man-slaughter	Forcible rape	Robbery	Aggravated assault	Burglary	Larceny-theft	Motor vehicle theft	Arson*
VIRGINIA — Continued										
Chesterfield State Police	30	30	—	—	1	7	—	18	4	—
Clarke	187	188	—	2	—	1	51	129	4	1
Culpeper	384	401	3	3	8	37	58	259	16	17
Culpeper State Police	17	17	1	—	—	2	1	11	2	—
Dinwiddie	386	389	—	2	5	15	83	267	14	3
Dinwiddie State Police	9	10	—	—	—	—	1	4	4	1
Fairfax Police Department	26,678	26,870	14	87	487	335	1,942	21,707	2,106	192
Fairfax State Police	29	29	—	—	—	4	2	21	2	—
Fauquier	760	765	—	12	9	28	216	450	45	5
Fauquier State Police	25	25	—	—	—	—	5	18	2	—
Fluvanna	187	191	—	2	—	6	67	103	9	4
Fluvanna State Police	1		—	—	—	—	—	1	—	
Gloucester	496	499	—	6	3	17	97	353	20	3
Gloucester State Police	12	12	—	—	—	—	1	11	—	—
Goochland	209	209	1	1	1	9	104	75	18	—
Goochland State Police	16	18	—	—	—	—	—	13	3	2
Greene	242	243	—	2	2	23	46	156	13	1
Greene State Police	2		—	—	—	—	—	—	2	
Hanover	1,302	1,307	—	4	17	36	145	1,066	34	5
Hanover State Police	29	29	—	—	2	5	—	15	7	—
Henrico Police Department	10,691	10,778	17	43	234	257	1,643	7,894	603	87
Henrico State Police	21	21	—	—	—	—	—	17	4	—
Isle of Wight	591	592	1	6	6	39	107	389	43	1
Isle of Wight State Police	2	2	—	—	—	—	—	2	—	—
James City Police Department	1,031	1,035	1	16	12	39	124	792	47	4
James City State Police	4		—	—	—	—	—	4	—	
King George	321	325	2	3	7	31	73	179	26	4
King George State Police	20	20	—	1	—	3	5	7	4	—
Loudoun	2,459	2,460	1	9	22	80	319	1,950	78	1
Loudoun State Police	22	22	—	—	—	1	4	14	3	—
Mathews	77	77	—	1	1	9	14	39	13	—
New Kent	272	275	1	7	2	9	54	175	24	3
New Kent State Police	17	17	1	—	—	1	3	8	4	—
Pittsylvania State Police	39	39	—	—	—	—	—	16	23	—
Powhatan	197	198	2	2	4	3	48	123	15	1
Powhatan State Police	20	20	—	—	—	12	1	7	—	—
Prince George Police Department	603	604	1	6	9	25	143	387	32	1
Prince George State Police	7	7	—	—	—	2	—	3	2	—
Prince William State Police	38	38	1	—	4	4	3	23	3	—
Roanoke Police Department	1,668	1,675	1	6	14	99	218	1,265	65	7
Scott	239	243	1	7	1	25	70	120	15	4
Scott State Police	6	7	—	—	—	2	—	2	2	1
Spotsylvania	1,939	1,940	2	11	22	59	235	1,501	109	1
Spotsylvania State Police	63	63	—	—	—	6	3	46	8	—
Stafford	1,943	1,976	4	19	29	55	230	1,484	122	33
Stafford State Police	27	27	—	—	—	5	1	18	3	—
Washington	567	569	2	7	2	48	112	362	34	2
Washington State Police	14	14	—	—	—	1	—	9	4	—
York	1,672	1,690	1	6	25	81	166	1,296	97	18
York State Police	5	6	—	—	—	1	—	2	2	1
WASHINGTON										
Benton	958	961	3	11	2	46	210	644	42	3
Clark	5,610	5641	3	81	194	324	1,365	3,053	590	31
Franklin	277	279	1	4	2	26	63	159	22	2
Island	758	762	3	5	2	29	238	443	38	4
King	16,373	16,585	12	226	281	505	3,322	10,050	1,977	212
Kitsap	5,487	5,541	3	66	46	359	1,041	3,698	274	54
Pierce	20,211	20,308	22	141	371	1,363	4,073	12,370	1,871	97
Snohomish	6,834		13	186	91	301	1,869	3,563	811	
Spokane	9,174	9,193	5	53	100	292	2,102	6,088	534	19
Thurston	3,159	3,174	4	39	18	138	958	1,810	192	15
Whatcom	2,197	2,220	1	40	14	97	825	1,126	94	23
Yakima	3,663	3,721	6	79	24	106	1,509	1,626	313	58
WEST VIRGINIA										
Brooke	73	74	—	1	1	2	32	34	3	1
Cabell	786	786	2	—	17	13	144	547	63	—
Cabell State Police	277	277	—	1	1	25	65	161	24	—

Table 10. — Number of Offenses Known to the Police, Suburban Counties, 1996 — Continued

County by State	Crime Index total	Modified* Crime Index total	Murder and non-negligent man-slaughter	Forcible rape	Robbery	Aggravated assault	Burglary	Larceny-theft	Motor vehicle theft	Arson*
WEST VIRGINIA — Continued										
Hancock	270	273	2	1	4	36	63	141	23	3
Hancock State Police	7	8	1	—	—	1	1	3	1	1
Kanawha	1,626	1,626	4	10	37	84	503	780	208	—
Kanawha State Police	579	581	1	9	1	35	79	373	81	2
Marshall	102	102	—	—	1	4	60	32	5	—
Marshall State Police	18	18	—	1	—	1	8	5	3	—
Mineral	41	42	—	2	—	3	11	19	6	1
Mineral State Police	145	145	—	1	—	33	41	54	16	—
Ohio	105	105	—	—	2	26	20	54	3	—
Ohio State Police	31	31	—	—	—	—	6	23	2	—
Putnam	537	540	—	3	10	6	116	371	31	3
Putnam State Police	214	214	—	9	—	36	34	125	10	—
Wayne	115	115	—	—	—	14	46	39	16	—
Wayne State Police	319	321	—	4	4	58	80	127	46	2
Wood	328	328	—	4	—	7	92	214	11	—
Wood State Police	82	83	1	—	—	2	36	41	2	1
WISCONSIN										
Brown	1,608	1,612	—	12	4	19	309	1,178	86	4
Calumet	190	192	—	5	—	11	36	129	9	2
Chippewa	428	428	—	—	—	4	81	310	33	—
Dane	1,404	1,424	1	4	8	194	276	841	80	20
Douglas	383	383	1	3	—	3	178	174	24	—
Eau Claire	380	384	—	5	8	8	97	231	31	4
Kenosha	1,001	1,014	1	12	6	33	197	689	63	13
La Crosse	328	329	—	1	—	82	35	204	6	1
Marathon	601	601	—	11	—	46	114	386	44	—
Milwaukee	108	108	—	—	4	5	—	86	13	—
Outagamie	428	429	1	1	2	22	83	302	17	1
Ozaukee	225	225	—	—	1	3	58	153	10	—
Pierce	317	317	1	2	—	5	102	183	24	—
Racine	761	762	—	2	8	8	111	595	37	1
Rock	629	631	—	10	1	32	185	364	37	2
St. Croix	554	558	—	3	5	35	120	343	48	4
Sheboygan	736	742	—	4	3	26	141	525	37	6
Washington	767	779	—	3	4	17	150	554	39	12
Waukesha	901	909	—	2	1	76	118	653	51	8
Winnebago	467	467	1	2	3	7	108	320	26	—
WYOMING										
Laramie	722	724	—	19	6	38	106	529	24	2
Natrona	489	497	1	2	2	20	128	305	31	8

[1] Complete data were not available for the states of Illinois, Kansas, Kentucky, Montana, and Vermont; therefore, it was necessary that their crime counts be estimated. An aggregate Florida state total for 1996 was supplied by the Florida Department of Law Enforcement. See "Offense Estimation," pages 389-390 for details.

[2] Indianapolis/Marion County, Indiana, is a unified city-county government with a total population of 777,458.

Table 11. — Number of Offenses Known to the Police, Rural Counties 25,000 and over in Population, 1996

[The data shown in this table do not reflect county totals but are the number of offenses reported by the sheriff's office, county police department, or state police.]

* Arson is shown only if 12 months of arson data were received. Dashes (—) indicate zero data. The Modified Crime Index total is the sum of the Crime Index offenses, including arson.

County by State	Crime Index total	Modified* Crime Index total	Murder and non-negligent man-slaughter	Forcible rape	Robbery	Aggravated assault	Burglary	Larceny-theft	Motor vehicle theft	Arson*
ALABAMA										
Cullman	1,258	1,272	—	10	8	84	324	701	131	14
De Kalb	270		—	4	1	1	101	158	5	
Jackson	457	471	2	5	4	6	197	190	53	14
Lee	1,053		1	2	7	87	419	499	38	
Marshall	141		—	3	—	11	59	64	4	
Talladega	26		—	—	—	1	10	13	2	
Walker	71		—	1	1	4	23	28	14	
ARIZONA										
Apache	250	250	1	3	1	40	76	120	9	—
Cochise	1,330	1,336	1	2	11	115	477	587	137	6
Navajo	535	545	—	5	—	63	183	249	35	10
Yavapai	2,505	2,516	4	12	7	325	719	1,292	146	11
ARKANSAS										
Baxter	171	171	1	—	1	13	19	124	13	—
Garland	288	290	3	5	1	4	94	149	32	2
Independence	1,292	1,301	3	10	2	55	189	979	54	9
Pope	489	494	4	3	—	4	167	293	18	5
White	864	875	1	12	9	31	297	430	84	11
CALIFORNIA										
Calaveras	1,000	1,018	2	8	3	107	422	456	2	18
Calaveras Highway Patrol	71	71	—	—	—	1	—	18	52	—
Humboldt	1,512	1,520	2	22	19	195	658	581	35	8
Humboldt Highway Patrol	172	172	—	—	—	4	2	6	160	—
Imperial	967	982	4	8	16	147	336	448	8	15
Imperial Highway Patrol	87	87	—	—	—	1	—	8	78	—
Kings	858	869	1	4	13	125	329	377	9	11
Kings Highway Patrol	112	112	—	—	—	1	—	12	99	—
Lake	977	977	2	16	16	123	511	308	1	—
Lake Highway Patrol	97	97	—	1	—	4	—	9	83	—
Mendocino	1,209	1,232	4	24	21	235	527	391	7	23
Mendocino Highway Patrol	112	112	—	—	—	3	—	22	87	—
Nevada	2,037	2,041	2	11	12	340	536	1,086	50	4
Nevada Highway Patrol	111	112	—	—	—	5	1	13	92	1
Tehama	800	828	1	4	9	149	245	380	12	28
Tehama Highway Patrol	74	74	—	—	—	5	—	5	64	—
Tuolumne	1,812	1,824	1	14	9	345	656	786	1	12
Tuolumne Highway Patrol	118	118	—	—	—	—	—	4	114	—
DELAWARE										
Sussex State Police	3,695	3,704	8	72	82	623	965	1,840	105	9
FLORIDA[1]										
Columbia	2,178		—	17	31	295	503	1,205	127	
Monroe	3,881		1	22	37	361	752	2,499	209	
Putnam	3,116		1	56	39	487	985	1,519	29	
Sumter	849		1	9	6	114	337	337	45	
GEORGIA										
Floyd Police Department	564	572	2	18	5	49	256	222	12	8
Glynn Police Department	3,548	3,560	1	17	73	308	517	2,436	196	12
Gordon	864	864	1	—	1	25	217	513	107	—
Hall	3,318	3,337	1	19	21	262	735	1,920	360	19
Liberty	589	589	3	11	8	26	150	338	53	—
Lowndes	1,284		2	9	15	45	218	924	71	
Murray	470	470	3	—	—	—	146	284	37	—
Troup	1,015		1	11	2	29	140	787	45	
Whitfield	1,943	1,966	—	18	14	90	539	1,147	135	23

See footnotes at end of table.

Table 11. — Number of Offenses Known to the Police, Rural Counties 25,000 and over in Population, 1996 — Continued

County by State	Crime Index total	Modified* Crime Index total	Murder and non-negligent man-slaughter	Forcible rape	Robbery	Aggravated assault	Burglary	Larceny-theft	Motor vehicle theft	Arson*
HAWAII										
Hawaii Police Department	3,980	4,000	6	31	31	93	1,064	2,571	184	20
Kauai Police Department	2,977	2,987	4	20	13	25	590	2,242	83	10
Maui Police Department	8,070	8,086	1	39	111	114	1,584	5,826	395	16
IDAHO										
Bingham	300	300	1	4	1	9	56	189	40	—
Bonneville	763	764	2	7	3	72	160	474	45	1
Kootenai	1,088	1,091	4	11	4	97	368	561	43	3
ILLINOIS[1]										
INDIANA										
Bartholomew	264	267	2	5	2	8	62	178	7	3
Bartholomew State Police	27	27	—	2	—	2	3	14	6	—
Benton State Police	12	12	—	1	—	4	1	4	2	—
Blackford State Police	8	8	—	—	—	2	4	1	1	—
Brown State Police	17	17	—	1	—	1	3	11	1	—
Carroll State Police	33	33	—	—	—	9	8	13	3	—
Cass State Police	26	26	—	—	—	11	5	8	2	—
Crawford State Police	49	49	—	—	—	10	19	15	5	—
Daviess State Police	37	37	—	—	—	5	9	20	3	—
Decatur State Police	29	30	—	2	1	10	6	10	—	1
DuBois State Police	70	70	—	2	—	8	13	46	1	—
Fayette State Police	25	25	—	—	—	7	7	9	2	—
Fountain State Police	32	32	—	—	—	7	14	8	3	—
Franklin State Police	54	55	—	—	—	11	15	26	2	1
Fulton State Police	19	19	—	—	—	5	2	9	3	—
Gibson State Police	58	58	—	2	1	10	10	27	8	—
Grant	426	434	—	3	1	41	116	241	24	8
Grant State Police	20	22	—	—	—	4	1	14	1	2
Greene State Police	44	44	—	4	—	10	9	16	5	—
Henry	637	641	—	3	—	3	178	423	30	4
Henry State Police	28	28	—	—	1	5	4	15	3	—
Jackson State Police	118	119	—	2	—	22	27	55	12	1
Jasper State Police	24	24	—	—	—	2	2	17	3	—
Jay State Police	13	13	—	—	—	5	2	4	2	—
Jefferson State Police	34	34	—	1	—	6	11	15	1	—
Jennings State Police	50	51	—	2	—	8	12	22	6	1
Knox State Police	50	52	—	1	1	10	11	22	5	2
Kosciusko State Police	68	68	—	2	1	20	10	31	4	—
La Grange	179	179	1	—	—	38	49	78	13	—
La Grange State Police	88	88	—	—	—	19	13	50	6	—
La Porte	1,110	1,114	—	5	5	37	270	743	50	4
La Porte State Police	77	77	—	—	1	22	2	41	11	—
Lawrence	353	355	4	—	1	28	105	207	8	2
Lawrence State Police	40	40	—	1	1	8	10	16	4	—
Marshall State Police	59	59	—	—	—	17	8	26	8	—
Martin State Police	12	12	1	—	—	6	1	4	—	—
Miami State Police	56	56	—	—	—	12	19	16	9	—
Montgomery State Police	30	30	1	—	—	4	4	13	8	—
Newton State Police	26	26	—	—	—	7	3	9	7	—
Noble State Police	104	104	1	1	—	19	40	34	9	—
Orange State Police	50	51	2	4	—	2	21	16	5	1
Owen State Police	40	40	2	—	—	10	19	5	4	—
Parke State Police	25	26	1	2	—	4	6	12	—	1
Perry State Police	40	40	2	3	—	4	15	15	1	—
Pike State Police	32	32	—	—	—	10	6	12	4	—
Pulaski State Police	9	9	—	—	—	4	3	1	1	—
Putnam State Police	93	94	—	2	1	22	28	32	8	1
Randolph State Police	5	5	—	—	—	2	—	3	—	—
Ripley State Police	173	174	1	1	1	22	52	82	14	1

See footnotes at end of table.

Table 11. — Number of Offenses Known to the Police, Rural Counties 25,000 and over in Population, 1996 — Continued

County by State	Crime Index total	Modified* Crime Index total	Murder and non-negligent man-slaughter	Forcible rape	Robbery	Aggravated assault	Burglary	Larceny-theft	Motor vehicle theft	Arson*
INDIANA — Continued										
Rush State Police	12	12	—	—	—	—	1	11	—	—
Spencer State Police	49	49	1	—	1	6	15	25	1	—
Starke State Police	34	34	—	3	—	16	1	11	3	—
Steuben State Police	64	64	—	2	—	6	16	34	6	—
Sullivan State Police	67	67	1	1	—	34	7	23	1	—
Switzerland State Police	56	56	—	1	—	13	23	18	1	—
Union State Police	22	22	—	1	—	5	8	8	—	—
Wabash State Police	18	18	—	2	—	2	3	7	4	—
Warren State Police	24	25	—	1	1	4	6	10	2	1
Washington State Police	27	27	—	1	—	8	9	7	2	—
Wayne	600	602	—	—	—	11	125	427	37	2
Wayne State Police	48	48	—	2	—	12	7	25	2	—
White State Police	51	51	—	—	2	8	10	27	4	—
KANSAS[1]										
KENTUCKY[1]										
LOUISIANA										
Avoyelles	533		1	25	5	253	70	179	—	
Iberia	786	786	4	5	9	37	141	548	42	—
Tangipahoa	1,808		3	6	42	452	268	976	61	
Vermilion	442	443	1	9	3	30	146	248	5	1
Vernon	952	953	1	8	6	153	179	573	32	1
MAINE										
Aroostook	120	121	—	—	—	3	50	64	3	1
Aroostook State Police	432	435	—	8	2	5	165	219	33	3
Hancock	343	343	—	—	—	5	98	226	14	—
Hancock State Police	157	157	1	3	—	—	54	95	4	—
Kennebec	411	411	—	7	—	4	167	212	21	—
Kennebec State Police	332	332	2	1	2	2	105	175	45	—
Penobscot	916	918	—	4	3	9	300	543	57	2
Penobscot State Police	269	269	1	8	1	11	92	129	27	—
Somerset	446	446	—	—	—	11	197	213	25	—
Somerset State Police	114	114	2	1	—	1	39	64	7	—
Waldo	157	161	—	—	—	3	71	77	6	4
Waldo State Police	35	35	—	1	—	—	13	17	4	—
York	461	463	—	5	1	8	225	188	34	2
York State Police	209	209	1	—	1	3	117	77	10	—
MARYLAND										
Garrett	267	267	—	1	—	8	65	186	7	—
Garrett State Police	298	305	1	2	2	32	77	172	12	7
St. Mary's	2,203	2,221	3	18	33	211	513	1,367	58	18
St. Mary's State Police	403	419	—	11	12	42	89	229	20	16
Wicomico	1,173	1,173	1	4	19	81	243	808	17	—
Wicomico State Police	536	559	2	6	7	53	129	287	52	23

See footnotes at end of table.

Table 11. — Number of Offenses Known to the Police, Rural Counties 25,000 and over in Population, 1996 — Continued

County by State	Crime Index total	Modified* Crime Index total	Murder and non-negligent man-slaughter	Forcible rape	Robbery	Aggravated assault	Burglary	Larceny-theft	Motor vehicle theft	Arson*
MICHIGAN										
Barry	312	315	—	2	2	17	92	172	27	3
Barry State Police	683	687	2	31	3	49	240	318	40	4
Cass	490	493	—	6	3	29	194	241	17	3
Cass State Police	117	120	—	15	3	9	33	48	9	3
Grand Traverse	1,271	1,286	—	16	6	55	180	980	34	15
Grand Traverse State Police	482	484	—	5	1	20	96	337	23	2
Hillsdale	335	339	—	5	1	29	98	181	21	4
Hillsdale State Police	215	220	—	21	1	22	65	96	10	5
Isabella	327	333	1	3	—	17	72	203	31	6
Isabella State Police	403	406	—	6	—	20	119	233	25	3
Mecosta	568	572	—	14	1	36	174	328	15	4
Mecosta State Police	118	118	—	15	—	10	32	53	8	—
Montcalm	582	590	1	23	4	37	183	301	33	8
Montcalm State Police	466	471	—	31	2	20	143	246	24	5
Newaygo	340	342	—	14	—	31	119	155	21	2
Newaygo State Police	538	549	—	14	4	28	233	242	17	11
Shiawassee	444	448	—	8	2	60	112	236	26	4
Shiawassee State Police	255	263	2	5	2	13	53	169	11	8
Tuscola	363	365	—	10	4	21	108	182	38	2
Tuscola State Police	297	300	2	21	1	23	72	148	30	3
MINNESOTA										
Beltrami	550	553	—	15	4	11	168	302	50	3
Crow Wing	900	903	1	12	2	22	338	445	80	3
Itasca	650	652	—	1	—	11	250	343	45	2
Otter Tail	734	738	—	8	—	11	270	394	51	4
MISSISSIPPI										
Lauderdale	558	562	2	3	15	45	236	232	25	4
MISSOURI										
Cole	478	481	1	5	2	29	113	306	22	3
Pulaski	135	137	—	—	9	59	53	4	10	2
MONTANA[1]										
NEVADA										
Carson City	1,802	1,806	—	11	25	184	373	1,120	89	4
Douglas	949	952	1	3	14	36	195	651	49	3
NEW HAMPSHIRE										
Hillsboro State Police	30	31	—	6	—	5	5	13	1	1
NEW MEXICO										
McKinley	383	397	—	7	1	54	105	179	37	14
San Juan	1,278	1,281	4	14	9	117	397	675	62	3
NEW YORK										
Allegany State Police	376		—	8	—	20	177	166	5	
Clinton State Police	1,287	1,293	1	6	1	265	348	643	23	6
Delaware State Police	449		1	4	3	26	161	246	8	
Franklin State Police	465	473	3	7	1	55	166	215	18	8
Greene State Police	693		3	3	2	178	201	280	26	
St. Lawrence	538	540	—	4	2	32	159	321	20	2
St. Lawrence State Police	676	686	2	6	2	59	234	350	23	10
Steuben State Police	686	689	1	8	5	38	196	428	10	3
Sullivan	678	682	—	8	10	77	258	291	34	4
Sullivan State Police	889	906	1	9	5	136	277	441	20	17
Tompkins	659	660	—	5	11	4	190	426	23	1
Tompkins State Police	282		1	2	1	20	56	195	7	
Ulster State Police	1,052	1,069	5	6	9	245	283	466	38	17
Wyoming	573	576	—	3	5	46	297	198	24	3
Wyoming State Police	104	104	—	1	—	50	27	26	—	—

See footnotes at end of table.

Table 11. — Number of Offenses Known to the Police, Rural Counties 25,000 and over in Population, 1996 — Continued

County by State	Crime Index total	Modified* Crime Index total	Murder and non-negligent man-slaughter	Forcible rape	Robbery	Aggravated assault	Burglary	Larceny-theft	Motor vehicle theft	Arson*
NORTH CAROLINA										
Beaufort	871	877	2	11	14	39	346	417	42	6
Carteret	907	914	2	8	7	19	320	498	53	7
Cleveland	1,983	1,990	1	14	29	107	726	1,001	105	7
Columbus	1,268	1,286	5	20	13	105	477	552	96	18
Duplin	960	963	5	6	9	97	431	365	47	3
Halifax	1,238	1,254	6	7	22	58	560	523	62	16
Harnett	2,630	2,648	5	19	25	187	916	1,254	224	18
Haywood	817	829	—	4	—	62	328	380	43	12
Henderson	1,254	1,265	—	20	12	31	475	661	55	11
Iredell	1,575	1,594	3	13	20	105	543	777	114	19
Jackson	568	575	—	3	5	36	301	200	23	7
Lee	883	892	1	4	3	50	283	488	54	9
Lenoir	1,041	1,050	2	8	11	109	358	499	54	9
McDowell	662	673	2	2	2	40	241	331	44	11
Moore	1,235	1,260	—	11	16	111	507	514	76	25
Pender	788	791	1	—	5	18	337	373	54	3
Person	549	556	—	4	4	22	193	300	26	7
Richmond	1,018	1,043	2	10	12	60	408	457	69	25
Robeson	1,641	1,654	15	8	17	188	774	561	78	13
Rockingham	1,616	1,626	1	7	16	150	550	778	114	10
Rutherford	1,123	1,146	1	8	14	72	424	544	60	23
Sampson	1,488	1,496	5	13	17	133	600	618	102	8
Stanly	547	548	2	—	7	17	209	274	38	1
Surry	1,188	1,197	1	9	11	110	367	583	107	9
Vance	1,112	1,129	3	7	16	20	489	506	71	17
Wilkes	1,031	1,051	2	7	8	99	367	472	76	20
OHIO										
Ashland	145	147	—	1	—	15	60	57	12	2
Coshocton	523	533	—	—	2	5	79	422	15	10
Darke	331	332	—	12	—	8	162	125	24	1
Huron	373	373	—	—	—	16	153	170	34	—
Logan	408	409	—	6	—	13	118	255	16	1
Marion	1,001	1,007	—	9	12	6	208	700	66	6
Muskingum	1,175	1,183	—	8	7	41	259	817	43	8
Preble	602	609	2	12	3	98	168	285	34	7
Ross	947	947	2	1	11	6	263	572	92	—
Seneca	340	341	3	7	1	5	130	171	23	1
Shelby	365	365	—	4	—	21	61	262	17	—
Tuscarawas	428	428	—	3	4	29	124	234	34	—
OREGON										
Benton	461	467	—	6	2	48	118	258	29	6
Benton State Police	125	127	—	—	2	7	5	104	7	2
Coos	809	811	5	15	4	16	210	509	50	2
Coos State Police	28	31	—	1	—	5	4	16	2	3
Deschutes	1,444	1,454	1	5	5	11	303	1,044	75	10
Deschutes State Police	94	100	—	6	—	5	20	47	16	6
Josephine	1,170	1,177	2	7	10	38	367	636	110	7
Josephine State Police	116	122	—	5	2	36	18	31	24	6
Klamath	1,189	1,192	2	4	16	28	336	728	75	3
Klamath State Police	65	71	—	10	3	17	8	21	6	6
Linn	1,767	1,774	—	10	11	91	586	959	110	7
Linn State Police	17	19	—	3	—	7	2	4	1	2

Table 11. — Number of Offenses Known to the Police, Rural Counties 25,000 and over in Population, 1996 — Continued

County by State	Crime Index total	Modified* Crime Index total	Murder and non-negligent man-slaughter	Forcible rape	Robbery	Aggravated assault	Burglary	Larceny-theft	Motor vehicle theft	Arson*
PENNSYLVANIA										
Adams State Police	619	625	1	16	6	54	158	337	47	6
Armstrong State Police	605	615	1	14	4	14	163	351	58	10
Bedford State Police	670	679	4	9	1	21	183	413	39	9
Bradford State Police	541	541	—	11	3	19	210	262	36	—
Clarion State Police	420	424	—	9	—	10	138	245	18	4
Clearfield State Police	653	663	—	8	2	23	217	356	47	10
Crawford State Police	912	926	2	8	10	36	393	388	75	14
Franklin State Police	1,287	1,295	3	14	16	56	327	774	97	8
Greene State Police	581	612	2	11	3	34	184	281	66	31
Huntingdon State Police	494	498	—	4	3	37	154	267	29	4
Indiana State Police	1,066	1,094	—	15	7	275	212	488	69	28
Lawrence State Police	645	652	1	7	8	52	185	320	72	7
Monroe State Police	1,429	1,432	3	20	21	85	488	727	85	3
Northumberland State Police	345	352	—	7	1	30	66	211	30	7
Schuylkill State Police	883	913	2	11	8	78	198	503	83	30
Snyder State Police	446	449	—	3	1	15	90	315	22	3
Susquehanna State Police	362	366	3	19	3	15	126	160	36	4
Tioga State Police	372	376	2	7	—	5	145	195	18	4
Venango State Police	778	798	—	15	3	20	284	428	28	20
Wayne State Police	803	803	2	19	3	59	264	369	87	—
RHODE ISLAND										
Portsmouth	32	32	—	7	1	12	3	8	1	—
SOUTH CAROLINA										
Beaufort	6,023	6,036	—	49	103	406	1,335	3,783	347	13
Chesterfield	865	870	1	7	6	157	286	337	71	5
Colleton	1,475	1,495	8	8	37	274	386	650	112	20
Darlington	2,046	2,057	4	20	49	270	596	893	214	11
Georgetown	1,655	1,664	5	15	21	260	352	899	103	9
Greenwood	1,619		2	14	29	296	397	821	60	
Kershaw	1,510	1,513	4	6	25	151	384	844	96	3
Lancaster	1,883	1,891	3	19	37	138	460	1,121	105	8
Laurens	1,855	1,871	4	17	34	390	460	869	81	16
Oconee	1,368	1,372	3	7	8	160	364	762	64	4
Orangeburg	3,010	3,030	4	35	117	478	785	1,367	224	20
Williamsburg	927	945	5	10	20	186	254	335	117	18
TENNESSEE										
Bradley	858	859	2	7	8	90	241	439	71	1
Hamblen	404	405	1	6	3	10	117	236	31	1
McMinn	703	705	3	2	10	41	236	359	52	2
Monroe	468	476	1	6	3	47	170	201	40	8
TEXAS										
Anderson	481	481	5	2	4	19	224	206	21	—
Angelina	731	734	2	5	9	21	192	457	45	3
Cass	283	284	1	11	4	24	117	110	16	1
Nacogdoches	410	413	2	2	—	67	143	175	21	3
Polk	581	582	2	1	7	33	238	275	25	1
Rusk	658	661	—	12	7	67	240	274	58	3
Starr	675	677	—	8	9	126	338	170	24	2
Van Zandt	662		—	5	4	113	266	199	75	
Walker	725	733	1	2	8	80	252	355	27	8
Wise	495	497	—	5	1	34	171	269	15	2
UTAH										
Cache	789	790	—	5	1	7	90	655	31	1
VERMONT[1]										

See footnotes at end of table.

Table 11. — Number of Offenses Known to the Police, Rural Counties 25,000 and over in Population, 1996 — Continued

County by State	Crime Index total	Modified* Crime Index total	Murder and non-negligent man-slaughter	Forcible rape	Robbery	Aggravated assault	Burglary	Larceny-theft	Motor vehicle theft	Arson*
VIRGINIA										
Accomack	300	300	1	7	17	25	73	143	34	—
Accomack State Police	31	32	—	—	1	—	1	17	12	1
Augusta	886	890	5	5	10	27	221	545	73	4
Augusta State Police	32	32	—	1	—	1	1	17	12	—
Buchanan	256	256	—	—	1	15	89	130	21	—
Buchanan State Police	77	86	—	2	1	5	27	35	7	9
Carroll	315	318	—	2	6	23	100	155	29	3
Carroll State Police	13	13	—	—	—	—	—	10	3	—
Franklin	495	496	3	2	2	12	111	316	49	1
Franklin State Police	6	6	—	—	—	—	—	3	3	—
Frederick	1,396	1,397	1	13	5	30	264	1,014	69	1
Frederick State Police	22	22	—	1	—	—	5	13	3	—
Halifax	432	435	4	3	7	63	110	227	18	3
Halifax State Police	28	28	—	—	1	1	—	12	14	—
Henry	1,848	1,858	1	12	57	91	601	915	171	10
Henry State Police	8	8	—	—	—	—	—	6	2	—
Rockingham	469	472	1	8	1	6	168	270	15	3
Rockingham State Police	44	44	—	—	—	—	5	10	29	—
Tazewell	505	510	1	6	1	118	96	264	19	5
Tazewell State Police	31	31	1	—	—	2	8	14	6	—
WASHINGTON										
Chelan	1,347	1,348	—	11	7	59	311	909	50	1
Clallam	708	714	—	10	1	57	147	466	27	6
Cowlitz	1,189	1,198	3	7	8	50	385	630	106	9
Douglas	660	664	2	7	2	32	200	390	27	4
Grant	1,389	1,389	4	21	7	64	567	625	101	—
Grays Harbor	484	490	2	4	7	43	172	216	40	6
Lewis	1,584	1,590	3	34	4	48	463	954	78	6
Mason	1,833	1,844	2	19	3	79	688	921	121	11
Skagit	1,444	1,452	1	9	11	13	345	1,027	38	8
WEST VIRGINIA										
Berkeley	777	778	1	—	6	24	144	567	35	1
Berkeley State Police	562	566	—	7	11	69	100	314	61	4
Fayette	199	201	1	—	3	5	79	91	20	2
Fayette State Police	403	405	—	1	1	59	114	200	28	2
Harrison	245	246	2	3	4	25	77	121	13	1
Harrison State Police	124	125	—	—	1	1	45	57	20	1
Jefferson	191	193	—	—	3	6	47	116	19	2
Jefferson State Police	365	366	1	1	4	4	92	245	18	1
Logan	115	121	—	1	5	8	44	42	15	6
Logan State Police	384	384	—	2	2	15	112	184	69	—
Marion	170	173	—	1	3	8	49	82	27	3
Marion State Police	67	67	—	—	1	1	22	27	16	—
McDowell	52	52	—	—	—	11	12	26	3	—
McDowell State Police	42	59	2	—	2	10	9	10	9	17
Mercer	549	549	—	—	—	52	210	223	64	—
Mercer State Police	228	231	1	8	5	17	58	112	27	3
Mingo	55	55	—	—	1	3	4	25	22	—
Mingo State Police	180	188	2	2	1	30	52	56	37	8
Monongalia	312	314	—	3	1	—	91	197	20	2
Monongalia State Police	314	314	—	4	1	5	134	122	48	—
Raleigh	1,386	1,397	8	—	8	358	235	689	88	11
Raleigh State Police	367	367	1	—	4	54	103	168	37	—

Table 11. — Number of Offenses Known to the Police, Rural Counties 25,000 and over in Population, 1996 — Continued

County by State	Crime Index total	Modified* Crime Index total	Murder and non-negligent man-slaughter	Forcible rape	Robbery	Aggravated assault	Burglary	Larceny–theft	Motor vehicle theft	Arson*
WISCONSIN										
Barron	408	409	—	2	—	22	136	225	23	1
Clark	374	375	—	2	—	5	121	216	30	1
Columbia	497	499	2	2	3	17	91	347	35	2
Dodge	281	282	1	3	2	12	64	174	25	1
Fond Du Lac	385	389	—	1	1	14	73	273	23	4
Grant	376	380	—	12	—	34	126	192	12	4
Jefferson	475	480	1	5	—	26	65	323	55	5
Manitowoc	460	460	—	1	—	18	123	276	42	—
Marinette	535	540	2	1	2	5	221	272	32	5
Polk	369	373	—	2	—	6	164	164	33	4
Portage	584	585	—	9	—	22	148	361	44	1
Sauk	652	653	1	4	1	23	106	480	37	1
Shawano	632	632	1	5	1	10	181	397	37	—
Waupaca	610	611	1	7	1	9	254	302	36	1
Wood	535	542	1	2	—	7	192	307	26	7
STATE AGENCIES										
Alaska State Police	5,697	5,751	15	117	33	818	1,546	2,718	450	54
Arizona Department of Public Safety	32	32	—	—	—	15	—	17	—	—
Connecticut State Police	8,861	8,904	11	55	85	1,006	2,712	4,337	655	43
OTHER AGENCIES										
American Samoa	571	584	4	17	7	142	259	136	6	13
Guam	7,994	8,007	15	168	107	231	2,202	4,526	745	13
United States Department of the Interior:										
Bureau of Indian Affairs	5,317	5,480	51	266	41	1,642	1,430	1,369	518	163
Bureau of Land Management	335	411	12	—	1	11	22	259	30	76
Bureau of Reclamation	14	14	—	—	1	—	—	9	4	—
National Park Service	5,827	5,991	23	40	146	299	677	4,465	177	164
U.S. Fish and Wildlife Service	612	744	7	3	2	11	202	349	38	132

[1] Complete data for 1996 were not received for the states of Florida, Illinois, Kansas, Kentucky, Montana, and Vermont. See "Offense Estimation," pages 389-390 for details.

Table 12. — Crime Trends, Offenses Known to the Police, Population Group, 1995-1996

[1996 estimated population]

Population group	Crime Index total	Modified Crime Index total[1]	Violent crime[2]	Property crime[3]	Murder and non-negligent man-slaughter	Forcible rape	Robbery	Aggravated assault	Burglary	Larceny-theft	Motor vehicle theft	Arson[1]
TOTAL ALL AGENCIES: 11,020 agencies; population 220,886,000:												
1995	**11,888,644**	**11,975,674**	**1,580,309**	**10,308,335**	**19,293**	**81,317**	**531,866**	**947,833**	**2,217,144**	**6,780,486**	**1,310,705**	**87,030**
1996	**11,484,447**	**11,569,173**	**1,468,549**	**10,015,898**	**17,413**	**79,069**	**491,885**	**880,182**	**2,118,455**	**6,654,542**	**1,242,901**	**84,726**
Percent change	**-3.4**	**-3.4**	**-7.1**	**-2.8**	**-9.7**	**-2.8**	**-7.5**	**-7.1**	**-4.5**	**-1.9**	**-5.2**	**-2.6**
TOTAL CITIES: 7,785 cities; population 151,579,000:												
1995	**9,737,867**	**9,807,485**	**1,337,381**	**8,400,486**	**15,814**	**62,055**	**487,001**	**772,511**	**1,699,881**	**5,584,250**	**1,116,355**	**69,618**
1996	**9,407,948**	**9,475,187**	**1,243,781**	**8,164,167**	**14,218**	**60,948**	**449,413**	**719,202**	**1,626,489**	**5,478,639**	**1,059,039**	**67,239**
Percent change	**-3.4**	**-3.4**	**-7.0**	**-2.8**	**-10.1**	**-1.8**	**-7.7**	**-6.9**	**-4.3**	**-1.9**	**-5.1**	**-3.4**
GROUP I												
64 cities, 250,000 and over; population 46,674,000:												
1995	3,957,249	3,988,299	721,952	3,235,297	9,631	26,293	309,236	376,792	675,910	1,953,212	606,175	31,050
1996	3,778,750	3,810,447	669,799	3,108,951	8,587	25,602	283,210	352,400	641,240	1,897,255	570,456	31,697
Percent change	-4.5	-4.5	-7.2	-3.9	-10.8	-2.6	-8.4	-6.5	-5.1	-2.9	-5.9	+2.1
10 cities, 1,000,000 and over; population 22,285,000:												
1995	1,698,749	1,711,107	367,731	1,331,018	4,796	8,945	166,591	187,399	280,744	758,761	291,513	12,358
1996	1,596,336	1,609,792	337,006	1,259,330	4,186	8,825	150,211	173,784	260,519	727,903	270,908	13,456
Percent change	-6.0	-5.9	-8.4	-5.4	-12.7	-1.3	-9.8	-7.3	-7.2	-4.1	-7.1	+8.9
17 cities, 500,000 to 999,999; population 10,967,000:												
1995	959,302	966,966	146,625	812,677	1,956	7,232	61,915	75,522	163,046	520,913	128,718	7,664
1996	933,999	941,140	139,950	794,049	1,890	6,900	58,813	72,347	157,995	510,120	125,934	7,141
Percent change	-2.6	-2.7	-4.6	-2.3	-3.4	-4.6	-5.0	-4.2	-3.1	-2.1	-2.2	-6.8
37 cities, 250,000 to 499,999; population 13,423,000:												
1995	1,299,198	1,310,226	207,596	1,091,602	2,879	10,116	80,730	113,871	232,120	673,538	185,944	11,028
1996	1,248,415	1,259,515	192,843	1,055,572	2,511	9,877	74,186	106,269	222,726	659,232	173,614	11,100
Percent change	-3.9	-3.9	-7.1	-3.3	-12.8	-2.4	-8.1	-6.7	-4.0	-2.1	-6.6	+.7
GROUP II												
147 cities, 100,000 to 249,999; population 21,674,000:												
1995	1,621,072	1,633,587	206,641	1,414,431	2,493	10,534	73,262	120,352	304,028	928,612	181,791	12,515
1996	1,556,398	1,567,582	191,597	1,364,801	2,203	10,159	67,618	111,617	287,832	907,006	169,963	11,184
Percent change	-4.0	-4.0	-7.3	-3.5	-11.6	-3.6	-7.7	-7.3	-5.3	-2.3	-6.5	-10.6
GROUP III												
320 cities, 50,000 to 99,999; population 21,769,000:												
1995	1,273,929	1,282,464	149,553	1,124,376	1,429	8,412	47,064	92,648	229,671	762,191	132,514	8,535
1996	1,222,856	1,230,654	137,721	1,085,135	1,309	8,464	43,283	84,665	218,303	739,986	126,846	7,798
Percent change	-4.0	-4.0	-7.9	-3.5	-8.4	+.6	-8.0	-8.6	-4.9	-2.9	-4.3	-8.6
GROUP IV												
590 cities, 25,000 to 49,999; population 20,446,000:												
1995	1,038,061	1,044,834	101,647	936,414	880	6,495	27,757	66,515	183,915	667,775	84,724	6,773
1996	1,015,634	1,022,330	95,778	919,856	824	6,401	26,117	62,436	176,601	662,248	81,007	6,696
Percent change	-2.2	-2.2	-5.8	-1.8	-6.4	-1.4	-5.9	-6.1	-4.0	-.8	-4.4	-1.1

See footnotes at end of table.

Table 12. — Crime Trends, Offenses Known to the Police, Population Group, 1995-1996 — Continued

Population group	Crime Index total	Modified Crime Index total[1]	Violent crime[2]	Property crime[3]	Murder and non-negligent man-slaughter	Forcible rape	Robbery	Aggravated assault	Burglary	Larceny–theft	Motor vehicle theft	Arson[1]
GROUP V												
1,436 cities, 10,000 to 24,999; population 22,582,000:												
1995	1,015,386	1,021,201	89,606	925,780	810	6,029	19,507	63,260	171,893	685,776	68,111	5,815
1996	1,009,995	1,015,311	85,273	924,722	732	6,108	19,324	59,109	168,727	688,081	67,914	5,316
Percent change	-.5	-.6	-4.8	-.1	-9.6	+1.3	-.9	-6.6	-1.8	+.3	-.3	-8.6
GROUP VI												
5,228 cities under 10,000; population 18,434,000:												
1995	832,170	837,100	67,982	764,188	571	4,292	10,175	52,944	134,464	586,684	43,040	4,930
1996	824,315	828,863	63,613	760,702	563	4,214	9,861	48,975	133,786	584,063	42,853	4,548
Percent change	-.9	-1.0	-6.4	-.5	-1.4	-1.8	-3.1	-7.5	-.5	-.4	-.4	-7.7
SUBURBAN COUNTIES												
1,108 agencies; population 46,151,000:												
1995	1,634,073	1,647,362	186,134	1,447,939	2,337	13,480	40,798	129,519	360,432	924,060	163,447	13,289
1996	1,570,040	1,583,529	170,736	1,399,304	2,126	12,692	38,501	117,417	339,543	906,722	153,039	13,489
Percent change	-3.9	-3.9	-8.3	-3.4	-9.0	-5.8	-5.6	-9.3	-5.8	-1.9	-6.4	+1.5
RURAL COUNTIES[4]												
2,127 agencies; population 23,155,000:												
1995	516,704	520,827	56,794	459,910	1,142	5,782	4,067	45,803	156,831	272,176	30,903	4,123
1996	506,459	510,457	54,032	452,427	1,069	5,429	3,971	43,563	152,423	269,181	30,823	3,998
Percent change	-2.0	-2.0	-4.9	-1.6	-6.4	-6.1	-2.4	-4.9	-2.8	-1.1	-.3	-3.0
SUBURBAN AREA[5]												
5,452 agencies; population 87,516,000:												
1995	3,386,739	3,410,885	333,654	3,053,085	3,525	22,766	78,266	229,097	650,933	2,097,395	304,757	24,146
1996	3,286,230	3,309,809	309,803	2,976,427	3,248	21,918	74,383	210,254	618,291	2,068,643	289,493	23,579
Percent change	-3.0	-3.0	-7.1	-2.5	-7.9	-3.7	-5.0	-8.2	-5.0	-1.4	-5.0	-2.3

[1] The number of agency reports used in arson trends is less than used in compiling trends for other Crime Index offenses. It is not necessary to report arson by property classification to be included in this table. The Modified Crime Index total is the sum of the Crime Index offenses, including arson.

[2] Violent crimes are offenses of murder, forcible rape, robbery, and aggravated assault.

[3] Property crimes are offenses of burglary, larceny–theft, and motor vehicle theft. Data are not included for the property crime of arson.

[4] Includes state police agencies with no county breakdowns.

[5] Includes suburban city and county law enforcement agencies within metropolitan areas. Excludes central cities. Suburban cities and counties are also included in other groups.

Forcible rape figures furnished by the state-level Uniform Crime Reporting (UCR) Program administered by the Illinois State Police were not in accordance with national UCR guidelines and were excluded from the forcible rape, violent crime, Crime Index total, and Modified Crime Index total categories.

Complete data for 1996 were not available for the states of Florida, Illinois, Kansas, Kentucky, and Montana. See "Offense Estimation," pages 389-390 for details.

Table 13. — Crime Trends, Offenses Known to the Police, Suburban and Nonsuburban Cities,[1] Population Group, 1995-1996

[1996 estimated population]

Population group	Crime Index total	Modified Crime Index total[2]	Violent crime[3]	Property crime[4]	Murder and non-negligent man-slaughter	Forcible rape	Robbery	Aggravated assault	Burglary	Larceny-theft	Motor vehicle theft	Arson[2]
Suburban Cities												
TOTAL SUBURBAN CITIES; 4,344 cities; population 41,365,000:												
1995	**1,752,666**	**1,763,523**	**147,520**	**1,605,146**	**1,188**	**9,286**	**37,468**	**99,578**	**290,501**	**1,173,335**	**141,310**	**10,857**
1996	**1,716,190**	**1,726,280**	**139,067**	**1,577,123**	**1,122**	**9,226**	**35,882**	**92,837**	**278,748**	**1,161,921**	**136,454**	**10,090**
Percent change	**-2.1**	**-2.1**	**-5.7**	**-1.7**	**-5.6**	**-.6**	**-4.2**	**-6.8**	**-4.0**	**-1.0**	**-3.4**	**-7.1**
GROUP IV												
418 cities, 25,000 to 49,999; population 14,295,000:												
1995	625,599	629,743	58,773	566,826	483	3,538	17,755	36,997	109,245	395,805	61,776	4,144
1996	605,136	609,102	55,429	549,707	458	3,444	16,545	34,982	103,261	388,716	57,730	3,966
Percent change	-3.3	-3.3	-5.7	-3.0	-5.2	-2.7	-6.8	-5.4	-5.5	-1.8	-6.5	-4.3
GROUP V												
1,037 cities, 10,000 to 24,999; population 16,299,000:												
1995	635,203	638,885	53,243	581,960	438	3,551	12,960	36,294	105,513	425,830	50,617	3,682
1996	626,779	630,139	50,094	576,685	397	3,579	12,848	33,270	101,885	424,776	50,024	3,360
Percent change	-1.3	-1.4	-5.9	-.9	-9.4	+.8	-.9	-8.3	-3.4	-.2	-1.2	-8.7
GROUP VI												
2,889 cities under 10,000; population 10,771,000:												
1995	491,864	494,895	35,504	456,360	267	2,197	6,753	26,287	75,743	351,700	28,917	3,031
1996	484,275	487,039	33,544	450,731	267	2,203	6,489	24,585	73,602	348,429	28,700	2,764
Percent change	-1.5	-1.6	-5.5	-1.2	—	+.3	-3.9	-6.5	-2.8	-.9	-.8	-8.8
Nonsuburban Cities												
TOTAL NONSUBURBAN CITIES: 2,910 cities; population 20,096,000:												
1995	**1,132,951**	**1,139,612**	**111,715**	**1,021,236**	**1,073**	**7,530**	**19,971**	**83,141**	**199,771**	**766,900**	**54,565**	**6,661**
1996	**1,133,754**	**1,140,224**	**105,597**	**1,028,157**	**997**	**7,497**	**19,420**	**77,683**	**200,366**	**772,471**	**55,320**	**6,470**
Percent change	**+.1**	**+.1**	**-5.5**	**+.7**	**-7.1**	**-.4**	**-2.8**	**-6.6**	**+.3**	**+.7**	**+1.4**	**-2.9**
GROUP IV												
172 cities, 25,000 to 49,999; population 6,151,000:												
1995	412,462	415,091	42,874	369,588	397	2,957	10,002	29,518	74,670	271,970	22,948	2,629
1996	410,498	413,228	40,349	370,149	366	2,957	9,572	27,454	73,340	273,532	23,277	2,730
Percent change	-.5	-.4	-5.9	+.2	-7.8	—	-4.3	-7.0	-1.8	+.6	+1.4	+3.8
GROUP V												
399 cities, 10,000 to 24,999; population 6,283,000:												
1995	380,183	382,316	36,363	343,820	372	2,478	6,547	26,966	66,380	259,946	17,494	2,133
1996	383,216	385,172	35,179	348,037	335	2,529	6,476	25,839	66,842	263,305	17,890	1,956
Percent change	+.8	+.7	-3.3	+1.2	-9.9	+2.1	-1.1	-4.2	+.7	+1.3	+2.3	-8.3
GROUP VI												
2,339 cities under 10,000; population 7,662,000:												
1995	340,306	342,205	32,478	307,828	304	2,095	3,422	26,657	58,721	234,984	14,123	1,899
1996	340,040	341,824	30,069	309,971	296	2,011	3,372	24,390	60,184	235,634	14,153	1,784
Percent change	-.1	-.1	-7.4	+.7	-2.6	-4.0	-1.5	-8.5	+2.5	+.3	+.2	-6.1

[1] Suburban places are within Metropolitan Statistical Areas (MSAs) and include suburban city and county law enforcement agencies within the metropolitan area. Central cities are excluded. Nonsuburban places are outside MSAs.

[2] The number of agencies used in arson trends is less than used in compiling trends for other Crime Index offenses. It is not necessary to report arson by property classification to be included in this table. The Modified Crime Index total is the sum of the Crime Index offenses, including arson.

[3] Violent crimes are offenses of murder, forcible rape, robbery, and aggravated assault.

[4] Property crimes are offenses of burglary, larceny-theft, and motor vehicle theft. Data are not included for the property crime of arson.

Forcible rape figures furnished by the state-level Uniform Crime Reporting (UCR) Program administered by the Illinois State Police were not in accordance with national UCR guidelines and were excluded from the forcible rape, violent crime, Crime Index total, and Modified Crime Index total categories.

Complete data for 1996 were not available for the states of Florida, Illinois, Kansas, Kentucky, and Montana. See "Offense Estimation," pages 389-390 for details.

Table 14. — Crime Trends, Offenses Known to the Police, Suburban and Nonsuburban Counties, Population Group, 1995-1996

[1996 estimated population]

Population group	Crime Index total	Modified Crime Index total[1]	Violent crime[2]	Property crime[3]	Murder and non-negligent man-slaughter	Forcible rape	Robbery	Aggravated assault	Burglary	Larceny–theft	Motor vehicle theft	Arson[1]
Suburban Counties[4]												
100,000 and over												
106 counties; population 26,837,000:												
1995	1,128,768	1,137,632	133,753	995,015	1,574	8,357	34,991	88,831	232,052	645,756	117,207	8,864
1996	1,063,895	1,073,015	120,695	943,200	1,418	7,628	32,804	78,845	214,288	622,723	106,189	9,120
Percent change	-5.7	-5.7	-9.8	-5.2	-9.9	-8.7	-6.3	-11.2	-7.7	-3.6	-9.4	+2.9
25,000 to 99,999												
325 counties; population 16,643,000:												
1995	386,178	389,199	38,896	347,282	557	3,718	4,270	30,351	103,300	219,298	24,684	3,021
1996	389,616	392,730	36,838	352,778	552	3,668	4,219	28,399	101,188	226,232	25,358	3,114
Percent change	+.9	+.9	-5.3	+1.6	-.9	-1.3	-1.2	-6.4	-2.0	+3.2	+2.7	+3.1
Under 25,000												
677 counties; population 2,672,000:												
1995	119,127	120,531	13,485	105,642	206	1,405	1,537	10,337	25,080	59,006	21,556	1,404
1996	116,529	117,784	13,203	103,326	156	1,396	1,478	10,173	24,067	57,767	21,492	1,255
Percent change	-2.2	-2.3	-2.1	-2.2	-24.3	-.6	-3.8	-1.6	-4.0	-2.1	-.3	-10.6
Nonsuburban counties[4]												
25,000 and over												
241 counties; population 9,518,000:												
1995	213,223	214,803	22,055	191,168	407	1,986	2,088	17,574	64,006	115,438	11,724	1,580
1996	210,865	212,328	21,680	189,185	353	1,943	2,012	17,372	62,257	114,746	12,182	1,463
Percent change	-1.1	-1.2	-1.7	-1.0	-13.3	-2.2	-3.6	-1.1	-2.7	-.6	+3.9	-7.4
10,000 to 24,999												
577 counties; population 9,218,000:												
1995	172,970	174,190	20,289	152,681	406	1,774	1,180	16,929	55,151	87,967	9,563	1,220
1996	169,639	170,814	18,941	150,698	432	1,761	1,124	15,624	53,775	87,030	9,893	1,175
Percent change	-1.9	-1.9	-6.6	-1.3	+6.4	-.7	-4.7	-7.7	-2.5	-1.1	+3.5	-3.7
Under 10,000												
1,199 counties; population 3,809,000:												
1995	96,867	97,880	10,740	86,127	264	1,588	530	8,358	28,667	49,832	7,628	1,013
1996	94,514	95,669	9,765	84,749	229	1,372	564	7,600	27,796	50,215	6,738	1,155
Percent change	-2.4	-2.3	-9.1	-1.6	-13.3	-13.6	+6.4	-9.1	-3.0	+.8	-11.7	+14.0

[1] The number of agencies used in arson trends is less than used in compiling trends for other Crime Index offenses. It is not necessary to report arson by property classification to be included in this table. The Modified Crime Index total is the sum of the Crime Index offenses, including arson.

[2] Violent crimes are offenses of murder, forcible rape, robbery, and aggravated assault.

[3] Property crimes are offenses of burglary, larceny–theft, and motor vehicle theft. Data are not included for the property crime of arson.

[4] Offenses include sheriffs' and county law enforcement agencies. State police offenses are not included.

Forcible rape figures furnished by the state-level Uniform Crime Reporting (UCR) Program administered by the Illinois State Police were not in accordance with national UCR guidelines and were excluded from the forcible rape, violent crime, Crime Index total, and Modified Crime Index total categories.

Complete data for 1996 were not available for the states of Florida, Illinois, Kansas, Kentucky, and Montana. See "Offense Estimation," pages 389-390 for details.

Table 15. — Crime Trends, Offenses Known Breakdown, Population Group, 1995-1996

[1996 estimated population]

Population group	Forcible rape		Robbery				Aggravated assault				Burglary			Motor vehicle theft			Arson[1]		
	Rape by force	Assault to rape–attempts	Firearm	Knife or cutting instrument	Other weapon	Strong-armed	Firearm	Knife or cutting instrument	Other weapon	Hands, fists, feet, etc.	Forcible entry	Unlawful entry	Attempted forcible entry	Autos	Trucks and buses	Other vehicles	Structure	Mobile	Other
TOTAL ALL AGENCIES: 11,012 agencies; population 220,550,000:																			
1995	**70,644**	**10,370**	**215,185**	**48,424**	**60,627**	**206,402**	**213,867**	**170,201**	**310,533**	**251,312**	**1,459,476**	**564,673**	**187,650**	**1,027,248**	**209,464**	**70,770**	**42,489**	**21,236**	**19,518**
1996	**68,832**	**9,957**	**199,242**	**44,172**	**56,918**	**190,452**	**192,375**	**157,986**	**299,911**	**227,746**	**1,388,623**	**550,338**	**173,910**	**971,558**	**203,807**	**64,139**	**37,564**	**22,497**	**18.202**
Percent change	**-2.6**	**-4.0**	**-7.6**	**-8.8**	**-6.1**	**-7.7**	**-10.0**	**-7.2**	**3.4**	**-9.4**	**-1.6**	**-2.5**	**-7.3**	**-5.4**	**-2.7**	**-9.4**	**-11.6**	**+5.9**	**-6.7**
TOTAL CITIES: 7,779 cities; population 151,295,000:																			
1995	**53,535**	**8,241**	**195,181**	**44,638**	**56,128**	**189,857**	**178,827**	**144,917**	**255,038**	**191,954**	**1,116,542**	**423,682**	**155,046**	**890,953**	**172,768**	**49,642**	**34,167**	**16,796**	**15,119**
1996	**52,603**	**8,087**	**180,231**	**40,795**	**52,278**	**175,040**	**161,936**	**135,256**	**246,677**	**173,283**	**1,063,511**	**415,441**	**142,712**	**843,135**	**168,911**	**43,868**	**29,945**	**17,407**	**13,690**
Percent change	**-1.7**	**-1.9**	**-7.7**	**-8.6**	**-6.9**	**-7.8**	**-9.4**	**-6.7**	**-3.3**	**-9.7**	**-4.7**	**-1.9**	**-8.0**	**-5.4**	**-2.2**	**-11.6**	**-12.4**	**+3.6**	**-9.5**
GROUP I																			
64 cities, 250,000 and over; population 46,674,000:																			
1995	22,559	3,734	130,548	28,429	39,312	110,947	103,042	76,883	132,844	64,023	462,295	145,689	67,926	488,068	99,283	18,824	14,568	8,813	4,926
1996	21,822	3,780	119,081	26,241	35,990	101,898	95,901	72,311	129,117	55,071	442,166	139,804	59,270	455,389	99,374	15,693	12,759	9,622	4,861
Percent change	-3.3	+1.2	-8.8	-7.7	-8.5	-8.2	-6.9	-5.9	-2.8	-14.0	-4.4	-4.0	-12.7	-6.7	+.1	-16.6	-12.4	+9.2	-1.3
10 cities, 1,000,000 and over; population 22,285,000:																			
1995	7,598	1,347	69,271	16,723	27,577	53,020	49,178	39,913	66,035	32,273	173,372	67,550	39,822	238,504	46,558	6,451	4,489	3,727	1,750
1996	7,303	1,522	60,831	15,661	25,388	48,331	45,305	37,648	64,110	26,721	164,273	61,973	34,273	217,003	47,935	5,970	4,425	4,404	1,811
Percent change	-3.9	+13.0	-12.2	-6.4	-7.9	-8.8	-7.9	-5.7	-2.9	-17.2	-5.2	-8.3	-13.9	-9.0	+3.0	-7.5	-1.4	+18.2	+3.5
17 cities, 500,000 to 999,999; population 10,967,000:																			
1995	6,249	983	27,594	5,150	4,975	24,196	19,696	14,359	27,640	13,827	122,643	29,377	11,026	103,288	19,443	5,987	4,155	2,343	1,044
1996	5,913	987	26,237	4,792	4,731	23,053	18,750	14,161	27,994	11,442	118,399	28,476	11,120	100,016	20,797	5,121	3,182	2,429	926
Percent change	-5.4	+.4	-4.9	-7.0	-4.9	-4.7	-4.8	-1.4	+1.3	-17.2	-3.5	-3.1	+.9	-3.2	+7.0	-14.5	-23.4	+3.7	-11.3
37 cities, 250,000 to 499,999; population 13,423,000:																			
1995	8,712	1,404	33,683	6,556	6,760	33,731	34,168	22,611	39,169	17,923	166,280	48,762	17,078	146,276	33,282	6,386	5,924	2,743	2,132
1996	8,606	1,271	32,013	5,788	5,871	30,514	31,846	20,502	37,013	16,908	159,494	49,355	13,877	138,370	30,642	4,602	5,152	2,789	2,124
Percent change	-1.2	-9.5	-5.0	-11.7	-13.2	-9.5	-6.8	-9.3	-5.5	-5.7	-4.1	+1.2	-18.7	-5.4	-7.9	-27.9	-13.0	+1.7	-.4
GROUP II																			
146 cities, 100,000 to 249,999; population 21,451,000:																			
1995	8,911	1,402	28,819	7,048	6,756	29,663	31,014	21,753	41,659	24,760	205,137	70,663	25,016	143,192	28,386	8,053	6,547	2,965	2,567
1996	8,741	1,224	26,934	5,994	6,498	27,381	26,087	19,800	39,980	24,424	194,370	68,382	22,214	135,561	26,041	6,328	5,054	2,672	2,030
Percent change	-1.9	-12.7	-6.5	-15.0	-3.8	-7.7	-15.9	-9.0	-4.0	-1.4	-5.2	-3.2	-11.2	-5.3	-8.3	-21.4	-22.8	-9.9	-20.9
GROUP III																			
320 cities, 50,000 to 99,999; population 21,769,000:																			
1995	7,479	933	16,740	4,126	4,312	21,886	17,594	16,582	31,171	27,301	148,724	61,190	19,757	107,735	17,915	6,864	4,152	2,143	2,114
1996	7,456	1,008	15,568	3,757	4,139	19,819	16,034	15,042	29,580	24,009	138,861	58,964	20,478	102,991	17,378	6,477	3,625	2,173	1,901
Percent change	-.3	+8.0	-7.0	-8.9	-4.0	-9.4	-8.9	-9.3	-5.1	-12.1	-6.6	-3.6	+3.6	-4.4	-3.0	-5.6	-12.7	+1.4	-10.1

See footnotes at end of table.

Table 15. — Crime Trends, Offenses Known Breakdown, Population Group, 1995-1996 — Continued

Population group	Forcible rape		Robbery				Aggravated assault				Burglary			Motor vehicle theft			Arson[1]		
	Rape by force	Assault to rape–attempts	Firearm	Knife or cutting instrument	Other weapon	Strong-armed	Firearm	Knife or cutting instrument	Other weapon	Hands, fists, feet, etc.	Forcible entry	Unlawful entry	Attempted forcible entry	Autos	Trucks and buses	Other vehicles	Structure	Mobile	Other
Group IV																			
590 cities, 25,000 to 49,999; population 20,446,000:																			
1995	5,692	781	9,250	2,492	2,743	13,180	10,894	11,038	19,684	24,828	114,676	53,206	15,608	66,806	11,712	5,796	3,228	1,260	2,202
1996	5,637	738	8,861	2,383	2,798	11,967	9,578	10,411	19,455	22,889	107,508	53,407	14,958	63,930	11,066	5,518	3,155	1,352	2,099
Percent change	-1.0	-5.5	-4.2	-4.4	+2.0	-9.2	-12.1	-5.7	-1.2	-7.8	-6.3	+.4	-4.2	-4.3	-5.5	-4.8	-2.3	+7.3	-4.7
Group V																			
1,433 cities, 10,000 to 24,999; population 22,533,000:																			
1995	5,260	736	6,469	1,677	2,051	9,185	9,751	10,797	17,917	24,341	106,818	49,089	15,160	53,056	8,952	5,742	2,999	973	1,767
1996	5,378	700	6,542	1,569	1,925	9,154	8,402	10,386	16,950	22,820	103,032	50,119	14,586	53,128	8,782	5,459	2,776	949	1,513
Percent change	+2.2	-4.9	+1.1	-6.4	-6.1	-.3	-13.8	-3.8	-5.4	-6.2	-3.5	+2.1	-3.8	+.1	-1.9	-4.9	-7.4	-2.5	-14.4
Group VI																			
5,226 cities under 10,000; population 18,422,000:																			
1995	3,634	655	3,355	866	954	4,996	6,532	7,864	11,763	26,701	78,892	43,845	11,579	32,096	6,520	4,363	2,673	642	1,543
1996	3,569	637	3,245	851	928	4,821	5,934	7,306	11,595	24,070	77,574	44,765	11,206	32,136	6,270	4,393	2,576	639	1,286
Percent change	-1.8	-2.7	-3.3	-1.7	-2.7	-3.5	-9.2	-7.1	-1.4	-9.9	-1.7	+2.1	-3.2	+.1	-3.8	+.7	-3.6	-.5	-16.7
Suburban Counties																			
1,107 agencies; population 46,104,000:																			
1995	11,893	1,568	18,431	3,398	3,995	14,946	26,410	19,030	44,272	39,712	235,945	99,781	24,223	117,959	30,729	14,572	5,845	3,645	3,624
1996	11,288	1,390	17,410	3,015	4,158	13,890	22,275	16,652	41,903	36,512	221,383	94,144	23,537	109,979	29,227	13,619	5,357	4,208	3,784
Percent change	-5.1	-11.4	-5.5	-11.3	+4.1	-7.1	-15.7	-12.5	-5.4	-8.1	-6.2	-5.6	-2.8	-6.8	-4.9	-6.5	-8.3	+15.4	+4.4
Rural Counties																			
2,126 agencies; population 23,150,000:																			
1995	5,216	561	1,573	388	504	1,599	8,630	6,254	11,223	19,646	106,989	41,210	8,381	18,336	5,967	6,556	2,477	795	775
1996	4,941	480	1,601	362	482	1,522	8,164	6,078	11,331	17,951	103,729	40,753	7,661	18,444	5,669	6,652	2,262	882	728
Percent change	-5.3	-14.4	+1.8	-6.7	-4.4	-4.8	-5.4	-2.8	+1.0	-8.6	-3.0	-1.1	-8.6	+.6	-5.0	+1.5	-8.7	+10.9	-6.1
Suburban Area[2]																			
5,447 agencies; population 87,413,000:																			
1995	19,959	2,735	31,482	6,457	7,607	32,490	40,196	33,763	71,523	82,999	409,657	189,076	50,546	229,492	49,331	24,961	11,006	5,526	7,322
1996	19,343	2,506	29,965	6,003	7,639	30,511	34,365	30,150	68,483	76,525	384,757	182,444	48,942	218,190	46,667	23,377	10,242	6,081	6,996
Percent change	-3.1	-8.4	-4.8	-7.0	+.4	-6.1	-14.5	-10.7	-4.3	-7.8	-6.1	-3.5	-3.2	-4.9	-5.4	-6.3	-6.9	+10.0	-4.5

[1] The number of agency reports used in arson trends is less than used in compiling trends for other Crime Index offenses.

[2] Includes suburban city and county law enforcement agencies within metropolitan areas. Excludes central cities. Suburban cities and counties are also included in other groups.

Forcible rape figures furnished by the state-level Uniform Crime Reporting (UCR) Program administered by the Illinois State Police were not in accordance with national UCR guidelines and were excluded from the forcible rape categories.

Complete data for 1996 were not available for the states of Florida, Illinois, Kansas, Kentucky, and Montana. See "Offense Estimation," pages 389-390 for details.

Table 16. — Crime Rates, Offenses Known to the Police, Population Group, 1996

[1996 estimated population. Rate: Number of crimes per 100,000 inhabitants]

Population group	Crime Index total	Modified Crime Index total[1]	Violent crime[2]	Property crime[3]	Murder and non-negligent man-slaughter	Forcible rape	Robbery	Aggravated assault	Burglary	Larceny-theft	Motor vehicle theft	Arson[1]
TOTAL ALL AGENCIES: 10,296 agencies; population 213,316,000:												
Number of offenses known	**11,447,543**		**1,476,611**	**9,970,932**	**17,387**	**80,527**	**495,238**	**883,459**	**2,114,375**	**6,612,894**	**1,243,663**	
Rate	**5,366.5**		**692.2**	**4,674.3**	**8.2**	**37.8**	**232.2**	**414.2**	**991.2**	**3,100.0**	**583.0**	
TOTAL CITIES: 7,250 cities; population 146,951,000:												
Number of offenses known	**9,337,157**		**1,243,941**	**8,093,216**	**14,176**	**62,102**	**450,273**	**717,390**	**1,615,164**	**5,422,985**	**1,055,067**	
Rate	**6,353.9**		**846.5**	**5,507.4**	**9.6**	**42.3**	**306.4**	**488.2**	**1,099.1**	**3,690.3**	**718.0**	
GROUP I												
65 cities, 250,000 and over; population 47,046,000:												
Number of offenses known	3,819,169		679,212	3,139,957	8,680	27,169	286,832	356,531	647,298	1,917,133	575,526	
Rate	8,117.9		1,443.7	6,674.2	18.4	57.7	609.7	757.8	1,375.9	4,075.0	1,223.3	
10 cities, 1,000,000 and over; population 22,285,000:												
Number of offenses known	1,597,581		338,251	1,259,330	4,186	10,070	150,211	173,784	260,519	727,903	270,908	
Rate	7,168.9		1,517.8	5,651.0	18.8	45.2	674.0	779.8	1,169.0	3,266.3	1,215.7	
17 cities 500,000 to 999,999; population 10,967,000:												
Number of offenses known	933,999		139,950	794,049	1,890	6,900	58,813	72,347	157,995	510,120	125,934	
Rate	8,516.7		1,276.1	7,240.6	17.2	62.9	536.3	659.7	1,440.7	4,651.6	1,148.3	
38 cities, 250,000 to 499,999; population 13,795,000:												
Number of offenses known	1,287,589		201,011	1,086,578	2,604	10,199	77,808	110,400	228,784	679,110	178,684	
Rate	9,333.9		1,457.2	7,876.7	18.9	73.9	564.0	800.3	1,658.5	4,922.9	1,295.3	
GROUP II												
147 cities, 100,000 to 249,999; population 21,655,000:												
Number of offenses known	1,558,278		192,181	1,366,097	2,174	10,382	67,224	112,401	287,633	909,686	168,778	
Rate	7,195.9		887.5	6,308.5	10.0	47.9	310.4	519.1	1,328.3	4,200.8	779.4	
GROUP III												
305 cities, 50,000 to 99,999; population 20,750,000:												
Number of offenses known	1,181,912		133,694	1,048,218	1,276	8,153	42,005	82,260	212,168	713,202	122,848	
Rate	5,695.9		644.3	5,051.6	6.1	39.3	202.4	396.4	1,022.5	3,437.1	592.0	
GROUP IV												
561 cities, 25,000 to 49,999; population 19,486,000:												
Number of offenses known	989,949		93,892	896,057	787	6,266	25,389	61,450	172,689	643,431	79,937	
Rate	5,080.3		481.8	4,598.4	4.0	32.2	130.3	315.4	886.2	3,302.0	410.2	

See footnotes at end of table.

Table 16. — Crime Rates, Offenses Known to the Police, Population Group, 1996 — Continued

[1996 estimated population. Rate: Number of crimes per 100,000 inhabitants]

Population group	Crime Index total	Modified Crime Index total[1]	Violent crime[2]	Property crime[3]	Murder and non-negligent man-slaughter	Forcible rape	Robbery	Aggravated assault	Burglary	Larceny–theft	Motor vehicle theft	Arson[1]
GROUP V												
1,342 cities, 10,000 to 24,999; population 21,087,000:												
Number of offenses known ...	981,093		82,974	898,119	712	5,946	18,969	57,347	164,441	667,474	66,204	
Rate ...	4,652.6		393.5	4,259.1	3.4	28.2	90.0	272.0	779.8	3,165.3	314.0	
GROUP VI												
4,830 cities under 10,000; population 16,926,000:												
Number of offenses known ...	806,756		61,988	744,768	547	4,186	9,854	47,401	130,935	572,059	41,774	
Rate ...	4,766.3		366.2	4,400.1	3.2	24.7	58.2	280.0	773.6	3,379.7	246.8	
SUBURBAN COUNTIES												
1,053 agencies; population 44,438,000:												
Number of offenses known ...	1,615,399		179,474	1,435,925	2,168	13,028	41,025	123,253	350,101	927,548	158,276	
Rate ...	3,635.2		403.9	3,231.3	4.9	29.3	92.3	277.4	787.8	2,087.3	356.2	
RURAL COUNTIES[4]												
1,993 agencies; population 21,927,000:												
Number of offenses known ...	494,987		53,196	441,791	1,043	5,397	3,940	42,816	149,110	262,361	30,320	
Rate ...	2,257.4		242.6	2,014.8	4.8	24.6	18.0	195.3	680.0	1,196.5	138.3	
SUBURBAN AREA[5]												
5,045 agencies; population 82,781,000:												
Number of offenses known ...	3,280,553		314,958	2,965,595	3,252	22,063	76,360	213,283	621,890	2,051,841	291,864	
Rate ...	3,962.9		380.5	3,582.5	3.9	26.7	92.2	257.6	751.2	2,478.6	352.6	

[1] Arson rates are not presented in this table because fewer agencies furnished complete reports for arson than for the other seven Crime Index offenses. Independently tabulated arson rates appear on page 54 of this publication.

[2] Violent crimes are offenses of murder, forcible rape, robbery, and aggravated assault.

[3] Property crimes are offenses of burglary, larceny–theft, and motor vehicle theft. Data are not included for the property crime of arson.

[4] Includes state police agencies with no county breakdown.

[5] Includes suburban city and county law enforcement agencies within metropolitan areas. Excludes central cities. Suburban cities and counties are also included in other groups. Population figures were rounded to the nearest thousand. All rates were calculated on the population before rounding.

Forcible rape figures furnished by the state-level Uniform Crime Reporting (UCR) Program administered by the Illinois State Police were not in accordance with national UCR guidelines. See Appendix 1 for details.

Complete data for 1996 were not available for the states of Florida, Illinois, Kansas, Kentucky, Montana, and Vermont. See "Offense Estimation," pages 389-390 for details.

Table 17. — Crime Rates, Offenses Known to the Police, Suburban and Nonsuburban Cities,[1] Population Group, 1996

[1996 estimated population. Rate: Number of crimes per 100,000 inhabitants]

Population group	Crime Index total	Modified Crime Index total[2]	Violent crime[3]	Property crime[4]	Murder and non-negligent man-slaughter	Forcible rape	Robbery	Aggravated assault	Burglary	Larceny-theft	Motor vehicle theft	Arson[2]
Suburban Cities												
TOTAL SUBURBAN CITIES: 3,992 cities; population 38,343,000:												
Number of offenses known	**1,665,154**		**135,484**	**1,529,670**	**1,084**	**9,035**	**35,335**	**90,030**	**271,789**	**1,124,293**	**133,588**	
Rate	**4,342.8**		**353.3**	**3,989.4**	**2.8**	**23.6**	**92.2**	**234.8**	**708.8**	**2,932.2**	**348.4**	
GROUP IV												
396 cities, 25,000 to 49,999; population 13,597,000:												
Number of offenses known	589,167		54,566	534,601	439	3,406	16,297	34,424	101,153	376,243	57,205	
Rate	4,333.1		401.3	3,931.8	3.2	25.0	119.9	253.2	743.9	2,767.1	420.7	
GROUP V												
957 cities, 10,000 to 24,999; population 15,035,000:												
Number of offenses known	603,979		48,061	555,918	391	3,456	12,540	31,674	98,549	408,740	48,629	
Rate	4,017.0		319.7	3,697.4	2.6	23.0	83.4	210.7	655.4	2,718.5	323.4	
GROUP VI												
2,639 cities, under 10,000; population 9,711,000:												
Number of offenses known	472,008		32,857	439,151	254	2,173	6,498	23,932	72,087	339,310	27,754	
Rate	4,860.8		338.4	4,522.4	2.6	22.4	66.9	246.5	742.4	3,494.2	285.8	
Nonsuburban Cities												
TOTAL NONSUBURBAN CITIES: 2,741 cities; population 19,156,000:												
Number of offenses known	**1,112,644**		**103,370**	**1,009,274**	**962**	**7,363**	**18,877**	**76,168**	**196,276**	**758,671**	**54,327**	
Rate	**5,808.2**		**539.6**	**5,268.6**	**5.0**	**38.4**	**98.5**	**397.6**	**1,024.6**	**3,960.4**	**283.6**	
GROUP IV												
165 cities, 25,000 to 49,999; population 5,889,000:												
Number of offenses known	400,782		39,326	361,456	348	2,860	9,092	27,026	71,536	267,188	22,732	
Rate	6,805.4		667.8	6,137.6	5.9	48.6	154.4	458.9	1,214.7	4,536.9	386.0	
GROUP V												
385 cities, 10,000 to 24,999; population 6,051,000:												
Number of offenses known	377,114		34,913	342,201	321	2,490	6,429	25,673	65,892	258,734	17,575	
Rate	6,231.8		576.9	5,654.8	5.3	41.1	106.2	424.2	1,088.9	4,275.5	290.4	
GROUP VI												
2,191 cities under 10,000; population 7,216,000:												
Number of offenses known	334,748		29,131	305,617	293	2,013	3,356	23,469	58,848	232,749	14,020	
Rate	4,639.2		403.7	4,235.5	4.1	27.9	46.5	325.3	815.6	3,225.6	194.3	

[1] Suburban places are within Metropolitan Statistical Areas (MSAs) and include suburban city and county law enforcement agencies within the metropolitan area. Central cities are excluded. Nonsuburban places are outside MSAs.

[2] Arson rates are not presented in this table because fewer agencies furnished complete reports for arson than for the seven Crime Index offenses. Independently tabulated arson rates appear on page 54 of the publication.

[3] Violent crimes are offenses of murder, forcible rape, robbery, and aggravated assault.

[4] Property crimes are offenses of burglary, larceny-theft, and motor vehicle theft. Data are not included for the property crime of arson.

Population figures were rounded to the nearest thousand. All rates were calculated on the population before rounding.

Forcible rape figures furnished by the state-level Uniform Crime Reporting (UCR) Program administered by the Illinois State Police were not in accordance with national UCR guidelines. See Appendix I for details.

Complete data for 1996 were not available for the states of Florida, Illinois, Kansas, Kentucky, Montana, and Vermont. See "Offense Estimation," pages 389-390 for details.

Table 18. — Crime Rates, Offenses Known to the Police, Suburban and Nonsuburban Counties, Population Group, 1996

[1996 estimated population. Rate: Number of crimes per 100,000 inhabitants]

Population group	Crime Index total	Modified Crime Index total[1]	Violent crime[2]	Property crime[3]	Murder and non-negligent man-slaughter	Forcible rape	Robbery	Aggravated assault	Burglary	Larceny–theft	Motor vehicle theft	Arson[1]
Suburban Counties[4]												
100,000 and over												
102 counties; population 26,106,000:												
Number of offenses known ...	1,107,888		128,911	978,977	1,466	7,974	34,913	84,558	226,108	642,192	110,677	
Rate	4,243.8		493.8	3,750.0	5.6	30.5	133.7	323.9	866.1	2,459.9	423.9	
25,000 to 99,999												
307 counties; population 15,712,000:												
Number of offenses known ...	383,487		36,375	347,112	539	3,656	4,149	28,031	99,838	222,058	25,216	
Rate	2,440.7		231.5	2,209.2	3.4	23.3	26.4	178.4	635.4	1,413.3	160.5	
Under 25,000												
644 counties; population 2,619,000:												
Number of offenses known ...	124,024		14,188	109,836	163	1,398	1,963	10,664	24,155	63,298	22,383	
Rate	4,734.8		541.7	4,193.2	6.2	53.4	74.9	407.1	922.2	2,416.5	854.5	
Nonsuburban Counties[4]												
25,000 and over												
234 counties; population 9,222,000:												
Number of offenses known ...	210,413		21,858	188,555	358	1,972	2,052	17,476	62,354	114,001	12,200	
Rate	2,281.7		237.0	2,044.7	3.9	21.4	22.3	189.5	676.2	1,236.2	132.3	
10,000 to 24,999												
547 counties; population 8,697,000:												
Number of offenses known ...	163,456		18,159	145,297	414	1,722	1,064	14,959	51,963	83,768	9,566	
Rate	1,879.5		208.8	1,670.7	4.8	19.8	12.2	172.0	597.5	963.2	110.0	
Under 10,000												
1,111 counties; population 3,603,000:												
Number of offenses known ...	92,101		9,593	82,508	220	1,364	555	7,454	27,139	48,739	6,630	
Rate	2,556.4		266.3	2,290.1	6.1	37.9	15.4	206.9	753.3	1,352.8	184.0	

[1] Arson rates are not presented in this table because fewer agencies furnished complete reports for arson than for the other seven Crime Index offenses. Independently tabulated arson rates appear on page 54 of this publication.

[2] Violent crimes are offenses of murder, forcible rape, robbery, and aggravated assault.

[3] Property crimes are offenses of burglary, larceny–theft, and motor vehicle theft. Data are not included for the property crime of arson.

[4] Offenses include sheriffs' and county law enforcement agencies. State police offenses are not included.

Population figures were rounded to the nearest thousand. All rates were calculated on the population before rounding.

Forcible rape figures furnished by the state-level Uniform Crime Reporting (UCR) Program administered by the Illinois State Police were not in accordance with national UCR guidelines. See Appendix 1 for details.

Complete data for 1996 were not available for the states of Florida, Illinois, Kansas, Kentucky, Montana, and Vermont. See "Offense Estimation," pages 389-390 for details.

Table 19. — Crime Rates, Offenses Known Breakdown, Population Group, 1996

[1996 estimated population. Rate: Number of crimes per 100,000 inhabitants]

Population group	Forcible rape		Robbery				Aggravated assault				Burglary			Motor vehicle theft			Arson[1]		
	Rape by force	Assault to rape–attempts	Firearm	Knife or cutting instrument	Other weapon	Strong-armed	Firearm	Knife or cutting instrument	Other weapon	Hands, fists, feet, etc.	Forcible entry	Unlawful entry	Attempted forcible entry	Autos	Trucks and buses	Other vehicles	Structure	Mobile	Other
TOTAL ALL AGENCIES: 10,238 agencies; population 212,532,000:																			
Number of offenses known	**70,027**	**10,162**	**201,015**	**44,249**	**57,282**	**191,309**	**193,923**	**159,044**	**302,834**	**224,823**	**1,386,737**	**546,119**	**172,999**	**970,886**	**204,294**	**63,987**			
Rate	**32.9**	**4.8**	**94.6**	**20.8**	**27.0**	**90.0**	**91.2**	**74.8**	**142.5**	**105.8**	**652.5**	**257.0**	**81.4**	**456.8**	**96.1**	**30.1**			
TOTAL CITIES: 7,211 cities; population 146,520,000:																			
Number of offenses known	**53,545**	**8,310**	**180,842**	**40,743**	**52,514**	**175,095**	**162,293**	**135,236**	**247,169**	**170,597**	**1,057,869**	**410,535**	**141,637**	**840,191**	**185,181**	**43,540**			
Rate	**36.5**	**5.7**	**123.4**	**27.8**	**35.8**	**119.5**	**110.8**	**92.3**	**168.7**	**116.4**	**722.0**	**280.2**	**96.7**	**573.4**	**126.4**	**29.7**			
GROUP I																			
65 cities, 250,000 and over; population 47,046,000:																			
Number of offenses known	23,116	4,053	120,572	26,422	36,419	103,419	96,779	72,815	130,309	56,628	446,270	141,018	60,010	459,729	99,865	15,932			
Rate	49.1	8.6	256.3	56.2	77.4	219.8	205.7	154.8	277.0	120.4	948.6	299.7	127.6	977.2	212.3	33.9			
10 cities, 1,000,000 and over; population 22,285,000:																			
Number of offenses known	8,333	1,737	60,831	15,661	25,388	48,331	45,305	37,648	64,110	26,721	164,273	61,973	34,273	217,003	47,935	5,970			
Rate	37.4	7.8	273.0	70.3	113.9	216.9	203.3	168.9	287.7	119.9	737.1	278.1	153.8	973.8	215.1	26.8			
17 cities, 500,000 to 999,999; population 10,967,000:																			
Number of offenses known	5,913	987	26,237	4,792	4,731	23,053	18,750	14,161	27,994	11,442	118,399	28,476	11,120	100,016	20,797	5,121			
Rate	53.9	9.0	239.2	43.7	43.1	210.2	171.0	129.1	255.3	104.3	1,079.6	259.7	101.4	912.0	189.6	46.7			
38 cities, 250,000 to 499,999; population 13,795,000:																			
Number of offenses known	8,870	1,329	33,504	5,969	6,300	32,035	32,724	21,006	38,205	18,465	163,598	50,569	14,617	142,710	31,133	4,841			
Rate	64.3	9.6	242.9	43.3	45.7	232.2	237.2	152.3	277.0	133.9	1,185.9	366.6	106.0	1,034.5	225.7	35.1			
GROUP II																			
146 cities, 100,000 to 249,999; population 21,432,000:																			
Number of offenses known	8,940	1,248	26,681	5,980	6,491	27,261	26,234	19,904	40,262	24,675	194,227	68,427	22,113	134,379	26,039	6,327			
Rate	41.7	5.8	124.5	27.9	30.3	127.2	122.4	92.9	187.9	115.1	906.3	319.3	103.2	627.0	121.5	29.5			
GROUP III																			
305 cities, 50,000 to 99,999; population 20,750,000:																			
Number of offenses known	7,175	978	15,188	3,636	4,039	19,142	15,463	14,651	29,029	23,117	135,334	56,948	19,886	99,816	16,786	6,246			
Rate	34.6	4.7	73.2	17.5	19.5	92.3	74.5	70.6	139.9	111.4	652.2	274.4	95.8	481.0	80.9	30.1			

See footnotes at end of table.

Table 19. — Crime Rates, Offenses Known Breakdown, Population Group, 1996 — Continued

Population group	Forcible rape		Robbery				Aggravated assault				Burglary			Motor vehicle theft			Arson[1]		
	Rape by force	Assault to rape–attempts	Firearm	Knife or cutting instrument	Other weapon	Strong-armed	Firearm	Knife or cutting instrument	Other weapon	Hands, fists, feet, etc.	Forcible entry	Unlawful entry	Attempted forcible entry	Autos	Trucks and buses	Other vehicles	Structure	Mobile	Other
Group IV																			
560 cities, 25,000 to 49,999; population 19,457,000:																			
Number of offenses known ...	5,538	717	8,709	2,314	2,750	11,523	9,462	10,262	19,411	22,237	105,509	51,902	14,721	63,438	10,913	5,442			
Rate ...	28.5	3.7	44.8	11.9	14.1	59.2	48.6	52.7	99.8	114.3	542.3	266.8	75.7	326.0	56.1	28.0			
Group V																			
1,337 cities, 10,000 to 24,999; population 21,010,000:																			
Number of offenses known ...	5,238	682	6,460	1,546	1,903	8,928	8,440	10,335	16,775	21,428	100,973	48,491	14,097	51,688	8,686	5,293			
Rate ...	24.9	3.2	30.7	7.4	9.1	42.5	40.2	49.2	79.8	102.0	480.6	230.8	67.1	246.0	41.3	25.2			
Group VI																			
4,798 cities under 10,000; population 16,825,000:																			
Number of offenses known ...	3,538	632	3,232	845	912	4,822	5,915	7,269	11,383	22,512	75,556	43,749	10,810	31,141	6,180	4,300			
Rate ...	21.0	3.8	19.2	5.0	5.4	28.7	35.2	43.2	67.7	133.8	449.1	260.0	64.2	185.1	36.7	25.6			
Suburban Counties																			
1,047 agencies; population 44,234,000:																			
Number of offenses known ...	11,569	1,372	18,581	3,150	4,303	14,697	23,435	17,770	44,227	37,194	227,828	95,703	23,934	112,602	30,225	13,916			
Rate ...	26.2	3.1	42.0	7.1	9.7	33.2	53.0	40.2	100.0	84.1	515.1	216.4	54.1	254.6	68.3	31.5			
Rural Counties																			
1,980 agencies; population 21,778,000:																			
Number of offenses known ...	4,913	480	1,592	356	465	1,517	8,195	6,038	11,438	17,032	101,040	39,881	7,428	18,093	5,600	6,531			
Rate ...	22.6	2.2	7.3	1.6	2.1	7.0	37.6	27.7	52.5	78.2	464.0	183.1	34.1	83.1	25.7	30.0			
Suburban Area[2]																			
5,022 agencies; population 82,463,000:																			
Number of offenses known ...	19,480	2,462	31,078	6,104	7,747	30,982	35,494	31,182	70,386	75,054	387,980	181,521	48,597	218,905	47,408	23,399			
Rate ...	23.6	3.0	37.7	7.4	9.4	37.6	43.0	37.8	85.4	91.0	470.5	220.1	58.9	265.5	57.5	28.4			

[1] Arson rates are not presented in this table because fewer agencies furnished complete reports for arson than for the other seven Crime Index offenses. Independently tabulated arson rates appear on page 54 of this publication.
[2] Includes suburban city and county law enforcement agencies within metropolitan areas. Excludes central cities. Suburban cities and counties are also included in other groups.
Population figures were rounded to the nearest thousand. All rates were calculated on the population before rounding.
Forcible rape figures furnished by the state-level Uniform Crime Reporting (UCR) Program administered by the Illinois State Police were not in accordance with national UCR guidelines. See Appendix 1 for details.
Complete data for 1996 were not available for the states of Florida, Illinois, Kansas, Kentucky, Montana, and Vermont. See "Offense Estimation," pages 389-390 for details.

Table 20. — Murder, State, Types of Weapons, 1996

State	Total murders[1]	Total firearms	Handguns	Rifles	Shotguns	Firearms (type unknown)	Knives or cutting instruments	Other weapons	Hands, fists, feet, etc.
Alabama	424	308	265	23	19	1	63	37	16
Alaska	40	27	24	—	3	—	6	5	2
Arizona	359	270	223	16	13	18	44	24	21
Arkansas	216	155	116	14	18	7	26	25	10
California	2,916	2,061	1,872	95	86	8	342	357	156
Colorado	169	87	66	7	6	8	36	31	15
Connecticut	158	109	87	3	3	16	17	18	14
Delaware	29	15	9	3	2	1	4	5	5
District of Columbia[2]									
Florida[2,3]	263	163				163	39	39	22
Georgia	610	445	378	21	29	17	79	56	30
Hawaii	38	16	10	1	4	1	5	8	9
Idaho	42	28	14	8	4	2	5	5	4
Illinois[2]	765	585	513	4	7	61	72	62	46
Indiana	294	200	161	7	10	22	38	35	21
Iowa	44	27	21	1	1	4	5	6	6
Kansas[2]									
Kentucky[2]	219	146	98	12	17	19	39	20	14
Louisiana	704	547	453	25	23	46	70	59	28
Maine	25	11	5	—	5	1	7	4	3
Maryland	578	424	398	3	14	9	69	67	18
Massachusetts	155	75	23	5	4	43	50	29	1
Michigan	695	480	225	39	31	185	79	107	29
Minnesota	133	71	58	5	3	5	25	23	14
Mississippi	178	136	107	6	10	13	21	15	6
Missouri	384	264	204	19	14	27	54	53	13
Montana[2]									
Nebraska	19	9	7	2	—	—	3	5	2
Nevada	215	130	118	3	5	4	37	35	13
New Hampshire	19	9	4	2	3	—	4	2	4
New Jersey	332	164	157	1	2	4	62	62	44
New Mexico	136	76	54	7	13	2	32	22	6
New York[2]	305	168	125	12	19	12	72	42	23
North Carolina	615	397	318	26	48	5	82	97	39
North Dakota	7	3	1	1	1	—	2	1	1
Ohio	459	300	270	7	12	11	38	87	34
Oklahoma	214	136	99	10	21	6	28	34	16
Oregon	116	59	50	1	6	2	18	29	10
Pennsylvania	665	493	438	19	22	14	71	67	34
Rhode Island	25	13	9	2	—	2	4	5	3
South Carolina	329	224	160	8	25	31	41	44	20
South Dakota	6	3	—	1	1	1	2	—	1
Tennessee	385	279	243	9	21	6	52	22	32
Texas	1,476	962	689	73	89	111	235	195	84
Utah	62	35	24	—	3	8	10	9	8
Vermont[2]	8	5	3	1	1	—	2	1	1
Virginia	490	322	250	18	29	25	78	56	34
Washington	238	129	105	12	9	3	40	60	9
West Virginia	67	45	27	5	11	2	6	12	4
Wisconsin	193	108	98	4	4	2	26	46	13
Wyoming	16	14	8	4	2	—	1	—	1

[1] Total number of murders for which supplemental homicide data were received.

[2] Complete data were not available for the states of Illinois, Kansas, Kentucky, Montana, Vermont, nor the District of Columbia, and New York City; therefore, it was necessary that their crime counts be estimated. An aggregate Florida state total for 1996 was supplied by the Florida Department of Law Enforcement. See "Offense Estimation," pages 389-390 for details.

[3] Firearm breakdowns were not provided by the state of Florida.

Table 21. — Robbery, State, Types of Weapons, 1996

State	Total robberies[1]	Firearms	Knives or cutting instruments	Other weapons	Strong-armed	Agency count	Population
Alabama	7,057	3,284	571	577	2,625	277	4,168,000
Alaska	670	260	71	53	286	26	546,000
Arizona	7,272	2,866	699	730	2,977	79	4,174,000
Arkansas	2,843	1,342	206	234	1,061	178	2,378,000
California	94,032	37,125	9,109	8,609	39,189	714	31,705,000
Colorado	3,563	1,264	328	506	1,465	180	3,550,000
Connecticut	4,604	1,665	436	373	2,130	97	2,639,000
Delaware	1,124	461	54	72	537	49	371,000
District of Columbia	6,444	2,746	446	339	2,913	2	543,000
Florida[2]	24,848	10,151	2,031	2,288	10,378	94	6,107,000
Georgia	14,168	7,322	777	1,651	4,418	430	6,386,000
Hawaii	1,606	134	125	30	1,317	5	1,184,000
Idaho	240	83	27	32	98	105	1,171,000
Illinois[2]	28,752	12,045	3,065	2,640	11,002	6	3,334,000
Indiana	5,361	2,649	391	344	1,977	206	3,401,000
Iowa	1,006	235	108	191	472	166	2,233,000
Kansas[2]	1,356	563	129	138	526	2	434,000
Kentucky[2]	3,077	1,355	312	159	1,251	10	1,037,000
Louisiana	11,130	7,027	549	621	2,933	123	3,438,000
Maine	288	52	26	28	182	149	1,224,000
Maryland	19,891	10,365	1,489	1,362	6,675	138	5,017,000
Massachusetts	7,542	1,720	1,319	1,010	3,493	242	4,971,000
Michigan	15,940	7,409	945	2,792	4,794	450	7,870,000
Minnesota	5,203	1,550	447	436	2,770	299	4,602,000
Mississippi	2,125	1,216	92	199	618	56	906,000
Missouri	8,878	3,794	573	769	3,742	189	4,110,000
Montana[2]							
Nebraska	1,035	387	109	61	478	238	1,548,000
Nevada	4,931	2,014	470	420	2,027	31	1,593,000
New Hampshire	271	63	36	27	145	76	927,000
New Jersey	18,811	5,616	1,827	1,372	9,996	515	7,988,000
New Mexico	2,477	1,207	337	180	753	49	1,012,000
New York	59,367	24,102	6,515	5,731	23,019	470	14,025,000
North Carolina	11,868	5,339	822	1,153	4,554	457	7,177,000
North Dakota	23	2	7	3	11	41	355,000
Ohio	15,081	5,845	862	1,250	7,124	275	7,025,000
Oklahoma	3,519	1,294	308	248	1,669	292	3,301,000
Oregon	3,728	1,126	391	326	1,885	183	2,838,000
Pennsylvania	21,330	9,980	1,295	979	9,076	677	9,322,000
Rhode Island	748	177	8	64	499	44	990,000
South Carolina	6,344	2,613	558	789	2,384	213	3,658,000
South Dakota	128	52	10	11	55	59	505,000
Tennessee	11,044	6,737	694	736	2,877	103	2,846,000
Texas	32,787	13,991	3,035	3,548	12,213	907	19,074,000
Utah	1,320	454	99	210	557	113	1,939,000
Vermont[2]							
Virginia	7,947	3,614	453	1,059	2,821	338	640,000
Washington	6,191	1,935	600	499	3,157	206	5,198,000
West Virginia	737	268	51	54	364	298	1,826,000
Wisconsin	4,981	2,500	371	315	1,795	331	5,143,000
Wyoming	84	23	16	7	38	50	397,000

[1] The number of robberies for which breakdowns were received for 12 months of 1996.

[2] Complete data were not available for the states of Illinois, Kansas, Kentucky, Montana, and Vermont; therefore, it was necessary that their crime counts be estimated. An aggregate Florida state total for 1996 was supplied by the Florida Department of Law Enforcement. See "Offense Estimation," pages 389-390 for details.

Table 22. — Aggravated Assault, State, Types of Weapons, 1996

State	Total aggravated assaults[1]	Firearms	Knives or cutting instruments	Other weapons	Personal weapons	Agency count	Population
Alabama	14,867	4,117	2,635	4,431	3,684	277	4,168,000
Alaska	2,808	635	585	693	895	26	546,000
Arizona	17,839	5,976	2,664	4,868	4,331	79	4,174,000
Arkansas	8,845	2,579	1,468	1,993	2,805	178	2,378,000
California	167,164	30,853	21,269	51,945	63,097	714	31,705,000
Colorado	9,234	2,289	1,914	2,971	2,060	180	3,550,000
Connecticut	5,971	624	917	1,999	2,431	97	2,639,000
Delaware	2,302	448	466	1,090	298	49	371,000
District of Columbia	6,310	1,308	1,601	2,583	818	2	543,000
Florida[2]	54,614	12,835	10,431	22,255	9,093	94	6,107,000
Georgia	25,699	6,994	5,008	8,275	5,422	430	6,386,000
Hawaii	1,350	164	155	292	739	5	1,184,000
Idaho	2,512	766	601	807	338	105	1,171,000
Illinois[2]	41,336	12,260	9,524	17,589	1,963	6	3,334,000
Indiana	12,299	2,118	1,399	3,244	5,538	206	3,401,000
Iowa	4,600	528	742	1,354	1,976	166	2,233,000
Kansas[2]	2,161	593	338	1,002	228	2	434,000
Kentucky[2]	5,873	1,241	667	1,501	2,464	10	1,037,000
Louisiana	20,678	6,391	3,996	6,909	3,382	123	3,438,000
Maine	959	29	128	258	544	149	1,224,000
Maryland	24,539	5,017	4,945	10,590	3,987	138	5,017,000
Massachusetts	26,729	1,670	3,951	10,892	10,216	242	4,971,000
Michigan	34,167	9,074	6,354	15,334	3,405	450	7,870,000
Minnesota	7,585	1,872	2,104	1,828	1,781	299	4,602,000
Mississippi	3,197	1,163	515	836	683	56	906,000
Missouri	17,986	5,390	3,024	6,230	3,342	189	4,110,000
Montana[2]							
Nebraska	5,540	795	634	1,451	2,660	238	1,548,000
Nevada	6,891	1,500	1,048	2,244	2,099	31	1,593,000
New Hampshire	492	48	84	128	232	76	927,000
New Jersey	21,307	3,271	4,459	6,659	6,918	515	7,988,000
New Mexico	7,384	2,418	1,386	2,302	1,278	49	1,012,000
New York	59,511	13,703	12,018	19,374	14,416	470	14,025,000
North Carolina	27,759	8,295	5,320	8,032	6,112	457	7,177,000
North Dakota	190	14	33	82	61	41	355,000
Ohio	16,655	3,780	3,262	4,899	4,714	275	7,025,000
Oklahoma	14,423	2,811	2,201	4,890	4,521	292	3,301,000
Oregon	9,043	1,746	1,410	2,932	2,955	183	2,838,000
Pennsylvania	18,854	3,883	2,800	4,236	7,935	677	9,322,000
Rhode Island	2,301	248	418	960	675	44	990,000
South Carolina	28,066	6,896	6,610	10,274	4,286	213	3,658,000
South Dakota	729	143	209	178	199	59	505,000
Tennessee	19,894	6,691	3,610	6,579	3,014	103	2,846,000
Texas	80,455	19,800	17,243	26,260	17,152	907	19,074,000
Utah	4,040	777	720	1,605	938	113	1,939,000
Vermont[2]							
Virginia	11,823	1,884	2,354	3,148	4,437	338	640,000
Washington	13,346	2,867	2,498	4,161	3,820	206	5,198,000
West Virginia	2,672	371	413	507	1,381	298	1,826,000
Wisconsin	6,759	939	1,026	1,676	3,118	331	5,143,000
Wyoming	753	96	135	210	312	50	397,000

[1] The number of aggravated assaults for which breakdowns were received for 12 months of 1996.

[2] Complete data were not available for the states of Illinois, Kansas, Kentucky, Montana, and Vermont; therefore, it was necessary that their crime counts be estimated. An aggregate Florida state total for 1996 was supplied by the Florida Department of Law Enforcement. See "Offense Estimation," pages 389-390 for details.

Table 23. — Offense Analysis, 1996, and Percent Change from 1995

[11,040 agencies; 1996 estimated population 204,726,000]

Classification	Number of offenses 1996	Percent change over 1995	Percent distribution[1]	Average value
MURDER	14,326	-12.3	—	$125
FORCIBLE RAPE	71,135	-2.9	—	25
ROBBERY:				
Total	**377,335**	**-7.1**	**100.0**	**929**
Street/highway	193,284	-11.1	51.2	667
Commercial house	50,761	-.4	13.5	1,477
Gas or service station	9,205	-3.8	2.4	487
Convenience store	22,196	-1.5	5.9	567
Residence	40,143	-1.9	10.6	1,133
Bank	7,542	+14.2	2.0	4,207
Miscellaneous	54,204	-6.4	14.4	969
BURGLARY:				
Total	**1,867,756**	**-4.2**	**100.0**	**1,332**
Residence (dwelling):	1,241,856	-4.1	66.5	1,350
Night	367,784	-5.1	19.7	1,392
Day	522,471	-3.0	28.0	1,318
Unknown	351,601	-4.6	18.8	1,355
Nonresidence (store, office, etc.):	625,900	-4.3	33.5	1,296
Night	278,943	-4.9	14.9	1,197
Day	149,580	-2.5	8.0	1,167
Unknown	197,377	-4.6	10.6	1,533
LARCENY–THEFT (EXCEPT MOTOR VEHICLE THEFT):				
Total	**5,977,516**	**-1.8**	**100.0**	**532**
By type:				
Pocket-picking	26,660	-3.3	.4	320
Purse-snatching	35,233	-7.3	.6	296
Shoplifting	918,354	—	15.4	120
From motor vehicles (except accessories)	1,511,831	+.7	25.3	518
Motor vehicle accessories	638,468	-7.6	10.7	387
Bicycles	331,957	-10.6	5.6	263
From buildings	761,498	-2.2	12.7	894
From coin-operated machines	35,946	-5.3	.6	296
All others	1,717,569	-.1	28.7	723
By value:				
Over $200	2,303,402	-1.8	38.5	1,289
$50 to $200	1,398,518	-2.1	23.4	118
Under $50	2,275,596	-1.6	38.1	20
MOTOR VEHICLE THEFT	1,092,014	-2.7	—	5,372

[1] Because of rounding, percentages may not add to total.

Complete data were not available for the states of Illinois, Kansas, Kentucky, and Montana; therefore, it was necessary that their crime counts be estimated. An aggregate Florida state total for 1996 was supplied by the Florida Department of Law Enforcement. See "Offense Estimation," pages 389-390 for details.

Table 24. — Type and Value of Property Stolen and Recovered, 1996

[11,040 agencies; 1996 estimated population 204,726,000]

Type of property	Value of property		Percent recovered
	Stolen	Recovered	
Total[1]	**$11,895,212,000**	**$4,516,443,000**	**38.0**
Currency, notes, etc.	733,562,000	52,399,000	7.1
Jewelry and precious metals	865,771,000	44,924,000	5.2
Clothing and furs	247,125,000	39,274,000	15.9
Locally stolen motor vehicles	5,960,766,000	4,032,359,000	67.6
Office equipment	471,516,000	29,640,000	6.3
Televisions, radios, stereos, etc.	885,476,000	41,857,000	4.7
Firearms	99,349,000	10,832,000	10.9
Household goods	181,068,000	11,352,000	6.3
Consumable goods	71,489,000	18,984,000	26.6
Livestock	14,015,000	2,299,000	16.4
Miscellaneous	2,365,074,000	232,524,000	9.8

[1] All totals and percentages calculated before rounding.

Complete data were not available for the states of Illinois, Kansas, Kentucky, and Montana; therefore, it was necessary that their crime counts be estimated. An aggregate Florida state total for 1996 was supplied by the Florida Department of Law Enforcement. See "Offense Estimation," pages 389-390 for details.

SECTION III

Crime Index Offenses Cleared

For UCR purposes, law enforcement agencies clear or solve an offense when at least one person is arrested, charged with the commission of the offense, and turned over to the court for prosecution. Clearances recorded in 1996 may be for offenses which occurred in prior years. Several crimes may be cleared by the arrest of one person, or the arrest of many persons may clear only one offense. Law enforcement agencies may clear a crime by exceptional means when some element beyond law enforcement control precludes the placing of formal charges against the offender. Examples of circumstances allowing such clearances are the death of the offender (suicide, justifiably killed by police or private citizen, etc.); the victim's refusal to cooperate with prosecution after the offender has been identified; or the denial of extradition because the offender committed another crime in a different jurisdiction and is being prosecuted there. In all exceptional clearance cases, law enforcement must have identified the offender, have enough evidence to support arrest, and know the offender's location.

Law enforcement agencies nationwide recorded a 22-percent Crime Index clearance rate for 1996. Collectively, 47 percent of violent crimes were cleared. Among the violent offenses, the clearance rates were 67 percent for murder, 52 percent for forcible rape, 27 percent for robbery, and 58 percent for aggravated assault. Clearances for crimes against persons (murder, forcible rape, and aggravated assault) are generally higher than for property crimes as crimes against persons are often given more intensive investigative efforts, and the victims and/or witnesses can frequently identify the perpetrators.

The overall property crime clearance rate was 18 percent. Twenty percent of the larceny-thefts, 14 percent each of motor vehicle thefts and burglaries, and 16 percent of arsons were cleared during the year.

When considering the Modified Crime Index total which includes arson, the overall clearance rate was 22 percent.

The highest total Crime Index clearance rates geographically were registered in both the Northeastern and Southern States, each with 23 percent. The Midwestern and Western States each recorded a 21-percent clearance rate. For violent crime, the highest clearance rate, 49 percent, was recorded in the South. In the West, the rate was 47 percent, while the Midwest and Northeast each registered a 46-percent rate. Property crime clearance rates were 19 percent each in the Northeast and South, 18 percent in the Midwest, and 17 percent in the West.

By community type, rural county law enforcement agencies recorded the highest clearance rate for Crime Index offenses brought to their attention, 24 percent. City agencies solved 22 percent of total crimes reported and suburban county agencies, 21 percent. Cities with 10,000 to 24,999 inhabitants registered the highest total Crime Index and property crime clearance rates, 27 percent and 24 percent, respectively. The highest violent crime clearance rate—62 percent—was recorded both in cities with populations under 10,000 and in the rural counties. (See Table 25.)

Clearances Involving Only Persons under 18 Years of Age

Involvement of juveniles in crime can be measured by the number of crimes in which they have been identified as the offenders. Even though no physical arrest may have been made, a clearance by arrest is recorded when an offender under 18 years of age is cited to appear in juvenile court or before other juvenile authorities. Since the juvenile clearance percentages shown in this publication indicate only those offenses where no adults were involved, they should be considered a slight underestimation of juvenile involvement in crime. Juveniles (persons under 18 years of age) account for 26 percent of the United States population, according to 1996 Bureau of the Census estimates.

Twenty-one percent of the Crime Index offenses cleared by law enforcement during 1996 involved only young people under age 18. Persons in this age group accounted for 13 percent of the violent crime clearances and 23 percent of those for property crimes. Murder showed the lowest percentage of juvenile involvement, 8 percent, while the highest percentage was shown for arson, 45 percent.

Geographically, the Midwestern States recorded the largest percentage of Crime Index offense involvement by the under 18 age group—25 percent. Juveniles alone were the offenders in 23 percent of the clearances in the Western States, 20 percent of those in the Northeastern States, and 17 percent of those in the Southern States.

CHART 3.1

CRIMES CLEARED by ARREST 1996

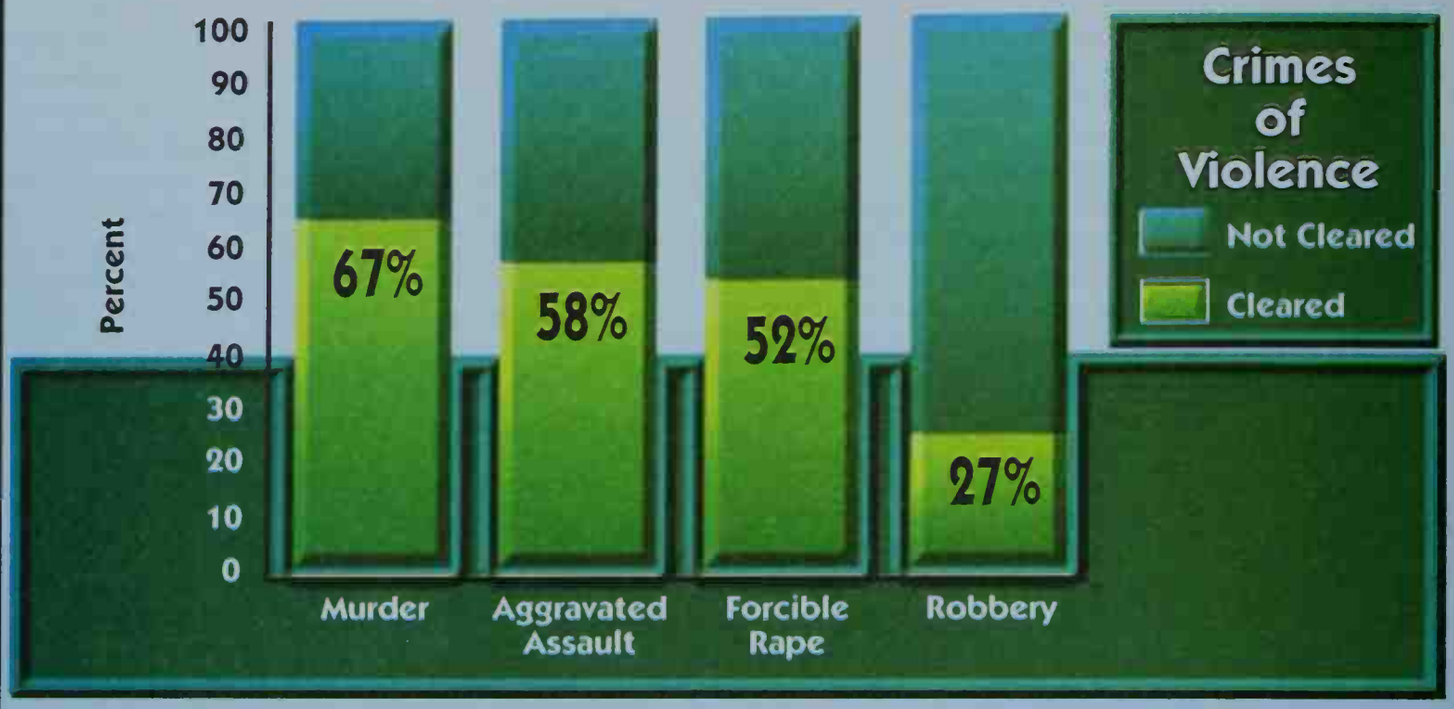

Table 25. — Offenses Known and Percent Cleared by Arrest,[1] Population Group, 1996

[1996 estimated population]

Population group	Crime Index total	Modified Crime Index total[2]	Violent crime[3]	Property crime[4]	Murder and non-negligent man-slaughter	Forcible rape	Robbery	Aggravated assault	Burglary	Larceny–theft	Motor vehicle theft	Arson[2]
TOTAL ALL AGENCIES: 11,015 agencies; population 206,926,000:												
Offenses known	**10,419,304**	**10,500,544**	**1,293,408**	**9,125,896**	**15,487**	**73,349**	**429,368**	**775,204**	**1,910,140**	**6,083,637**	**1,132,119**	**81,240**
Percent cleared by arrest	**21.8**	**21.7**	**47.4**	**18.1**	**66.9**	**51.9**	**26.9**	**58.0**	**13.8**	**20.3**	**14.0**	**16.5**
TOTAL CITIES: 7,809 cities; population 141,427,000:												
Offenses known	**8,462,172**	**8,525,590**	**1,085,069**	**7,377,103**	**12,466**	**56,489**	**389,065**	**627,049**	**1,452,130**	**4,969,366**	**955,607**	**63,418**
Percent cleared by arrest	**21.8**	**21.8**	**45.9**	**18.3**	**65.7**	**51.5**	**26.6**	**57.0**	**13.3**	**20.7**	**13.1**	**16.0**
GROUP I												
56 cities, 250,000 and over; population 41,176,000:												
Offenses known	3,254,008	3,282,876	564,144	2,689,864	7,374	23,383	241,680	291,707	548,157	1,635,030	506,677	28,868
Percent cleared by arrest	19.0	18.9	40.9	14.4	60.5	52.7	24.3	53.3	11.4	16.7	10.1	12.0
9 cities, 1,000,000 and over; population 19,531,000:												
Offenses known	1,337,532	1,349,428	272,260	1,065,272	3,397	8,825	123,351	136,687	220,044	608,411	236,817	11,896
Percent cleared by arrest	19.1	19.0	41.3	13.4	63.1	52.9	25.2	54.6	11.3	16.1	8.4	9.0
15 cities, 500,000 to 999,999; population 9,739,000:												
Offenses known	832,187	838,438	126,364	705,823	1,765	5,949	54,645	64,005	137,249	451,081	117,493	6,251
Percent cleared by arrest	18.5	18.4	39.3	14.7	54.7	53.6	22.3	52.1	12.3	16.3	11.4	11.2
32 cities, 250,000 to 499,999; population 11,907,000:												
Offenses known	1,084,289	1,095,010	165,520	918,769	2,212	8,609	63,684	91,015	190,864	575,538	152,367	10,721
Percent cleared by arrest	19.3	19.3	41.5	15.3	61.0	51.9	24.2	52.1	11.0	17.8	11.7	15.7
GROUP II												
129 cities, 100,000 to 249,999; population 18,777,000:												
Offenses known	1,283,412	1,293,213	155,554	1,127,858	1,846	8,690	54,238	90,780	235,696	748,970	143,192	9,801
Percent cleared by arrest	21.4	21.3	47.9	17.7	73.3	52.8	28.8	58.3	13.5	19.9	13.1	16.6
GROUP III												
311 cities, 50,000 to 99,999; population 21,128,000:												
Offenses known	1,149,289	1,157,190	129,898	1,019,391	1,239	8,032	40,462	80,165	204,791	694,798	119,802	7,901
Percent cleared by arrest	22.5	22.4	47.3	19.3	67.6	47.5	28.1	56.7	12.8	22.3	12.7	16.9
GROUP IV												
569 cities, 25,000 to 49,999; population 19,668,000:												
Offenses known	960,026	966,660	88,953	871,073	761	6,146	24,470	57,576	166,333	628,200	76,540	6,634
Percent cleared by arrest	23.6	23.5	52.4	20.6	74.1	48.6	31.6	61.4	13.9	23.0	15.7	17.8

See footnotes at end of table.

Table 25. — Offenses Known and Percent Cleared by Arrest,[1] Population Group, 1996 — Continued

Population group	Crime Index total	Modified Crime Index total[2]	Violent crime[3]	Property crime[4]	Murder and non-negligent man-slaughter	Forcible rape	Robbery	Aggravated assault	Burglary	Larceny–theft	Motor vehicle theft	Arson[2]
GROUP V												
1,411 cities, 10,000 to 24,999; population 22,199,000:												
Offenses known	990,278	995,761	83,232	907,046	699	5,968	18,589	57,976	164,159	676,287	66,600	5,483
Percent cleared by arrest	26.6	26.5	55.2	23.9	78.4	51.3	35.1	61.8	16.2	25.9	22.9	24.0
GROUP VI												
5,333 cities under 10,000; population 18,479,000:												
Offenses known	825,159	829,890	63,288	761,871	547	4,270	9,626	48,845	132,994	586,081	42,796	4,731
Percent cleared by arrest	25.0	25.0	61.7	21.9	79.0	55.0	36.8	66.9	16.9	22.5	29.0	25.6
SUBURBAN COUNTIES												
1,086 agencies; population 43,197,000:												
Offenses known	1,470,828	1,484,616	156,873	1,313,955	1,979	11,547	36,478	106,869	311,769	855,714	146,472	13,788
Percent cleared by arrest	20.8	20.7	52.8	16.9	67.3	53.1	28.3	60.8	14.2	18.1	16.3	16.0
RURAL COUNTIES												
2,120 agencies; population 22,301,000:												
Offenses known	486,304	490,338	51,466	434,838	1,042	5,313	3,825	41,286	146,241	258,557	30,040	4,034
Percent cleared by arrest	24.3	24.3	62.3	19.8	79.3	52.6	42.1	65.0	17.7	19.6	31.7	26.3
SUBURBAN AREA[5]												
5,423 agencies; population 83,739,000:												
Offenses known	3,134,847	3,158,845	290,285	2,844,562	3,033	20,481	70,246	196,525	579,895	1,986,075	278,592	23,998
Percent cleared by arrest	22.3	22.3	53.7	19.1	69.7	52.7	30.2	61.9	14.5	20.7	17.1	17.9

[1] Includes offenses cleared by exceptional means.

[2] The number of agency reports used in arson clearance rates is less than used in compiling clearance rates for other Crime Index offenses. It is not necessary to report clearances by detailed property classification to be included in this table. The Modified Crime Index total is the sum of the Crime Index offenses, including arson.

[3] Violent crimes are offenses of murder, forcible rape, robbery, and aggravated assault.

[4] Property crimes are offenses of burglary, larceny–theft, and motor vehicle theft. Data are not included for the property crime of arson.

[5] Includes suburban city and county law enforcement agencies within metropolitan areas. Excludes central cities. Suburban cities and counties are also included in other groups.

Forcible rape figures furnished by the state-level Uniform Crime Reporting (UCR) Program administered by the Illinois State Police were not in accordance with national UCR guidelines and were excluded from the forcible rape, violent crime, Crime Index total, and Modified Crime Index total categories.

Complete data were not available for the states of Illinois, Kansas, Kentucky, and Montana; therefore, it was necessary that their crime counts be estimated. An aggregate Florida state total for 1996 was supplied by the Florida Department of Law Enforcement. See "Offense Estimation," pages 389-390 for details.

Table 26. — Offenses Known and Percent Cleared by Arrest,[1] Geographic Region and Division, 1996

[1996 estimated population]

Geographic region/division	Crime Index total	Modified Crime Index total[2]	Violent crime[3]	Property crime[4]	Murder and non-negligent man-slaughter	Forcible rape	Robbery	Aggravated assault	Burglary	Larceny-theft	Motor vehicle theft	Arson[2]
TOTAL												
11,015 agencies; population 206,926,000:												
Offenses known	**10,419,304**	**10,500,544**	**1,293,408**	**9,125,896**	**15,487**	**73,349**	**429,368**	**775,204**	**1,910,140**	**6,083,637**	**1,132,119**	**81,240**
Percent cleared by arrest	**21.8**	**21.7**	**47.4**	**18.1**	**66.9**	**51.9**	**26.9**	**58.0**	**13.8**	**20.3**	**14.0**	**16.5**
NEW ENGLAND												
705 agencies; population 11,879,000:												
Offenses known	465,610	470,409	56,525	409,085	377	3,295	14,415	38,438	89,567	265,417	54,101	4,799
Percent cleared by arrest	22.1	22.0	50.4	18.2	70.8	48.0	27.4	59.1	14.9	20.0	15.0	9.7
MIDDLE ATLANTIC												
2,139 agencies; population 36,707,000:												
Offenses known	1,416,253	1,426,258	219,005	1,197,248	2,289	8,720	101,804	106,192	244,599	774,542	178,107	10,005
Percent cleared by arrest	22.7	22.7	44.8	18.7	70.7	54.5	28.7	58.9	15.0	21.8	10.0	16.0
Northeast												
2,844 agencies; population 48,586,000:												
Offenses known	**1,881,863**	**1,896,667**	**275,530**	**1,606,333**	**2,666**	**12,015**	**116,219**	**144,630**	**334,166**	**1,039,959**	**232,208**	**14,804**
Percent cleared by arrest	**22.6**	**22.5**	**46.0**	**18.6**	**70.7**	**52.7**	**28.5**	**59.0**	**15.0**	**21.3**	**11.1**	**13.9**
EAST NORTH CENTRAL												
1,377 agencies; population 23,996,000:												
Offenses known	1,162,619	1,173,106	125,809	1,036,810	1,590	10,740	41,651	71,828	205,640	698,545	132,625	10,487
Percent cleared by arrest	19.7	19.7	41.9	17.0	66.7	46.3	24.0	51.1	12.3	19.0	14.2	15.1
WEST NORTH CENTRAL												
1,094 agencies; population 13,820,000:												
Offenses known	599,070	603,547	52,966	546,104	568	4,418	13,310	34,670	98,945	400,704	46,455	4,477
Percent cleared by arrest	23.8	23.8	54.6	20.8	76.9	56.6	30.6	63.2	13.7	22.4	22.0	19.5
Midwest												
2,471 agencies; population 37,816,000:												
Offenses known	**1,761,689**	**1,776,653**	**178,775**	**1,582,914**	**2,158**	**15,158**	**54,961**	**106,498**	**304,585**	**1,099,249**	**179,080**	**14,964**
Percent cleared by arrest	**21.1**	**21.1**	**45.6**	**18.3**	**69.4**	**49.3**	**25.6**	**55.0**	**12.7**	**20.2**	**16.3**	**16.4**
SOUTH ATLANTIC												
2,116 agencies; population 32,860,000:												
Offenses known	1,785,048	1,795,380	216,457	1,568,591	3,140	11,017	69,412	132,888	336,675	1,076,845	155,071	10,332
Percent cleared by arrest	22.2	22.2	48.2	18.6	66.6	57.2	27.4	57.9	15.4	19.6	19.2	20.8
EAST SOUTH CENTRAL												
236 agencies; population 5,480,000:												
Offenses known	359,187	361,296	50,621	308,566	655	3,049	16,718	30,199	74,531	191,567	42,468	2,109
Percent cleared by arrest	23.5	23.5	49.6	19.2	71.0	52.0	24.8	62.7	13.6	22.1	15.9	24.2
WEST SOUTH CENTRAL												
1,539 agencies; population 27,810,000:												
Offenses known	1,605,111	1,617,968	183,300	1,421,811	2,548	12,235	47,765	120,752	308,287	963,203	150,321	12,857
Percent cleared by arrest	22.8	22.7	50.3	19.2	70.3	58.5	28.7	57.6	14.5	21.1	16.8	18.7

See footnotes at end of table.

Table 26. — Offenses Known and Percent Cleared by Arrest,[1] Geographic Region and Division, 1996 — Continued

Geographic region/division	Crime Index total	Modified Crime Index total[2]	Violent crime[3]	Property crime[4]	Murder and non-negligent man-slaughter	Forcible rape	Robbery	Aggravated assault	Burglary	Larceny–theft	Motor vehicle theft	Arson[2]
South												
3,891 agencies; population 66,150,000:												
Offenses known	**3,749,346**	**3,774,644**	**450,378**	**3,298,968**	**6,343**	**26,301**	**133,895**	**283,839**	**719,493**	**2,231,615**	**347,860**	**25,298**
Percent cleared by arrest	**22.6**	**22.6**	**49.2**	**19.0**	**68.5**	**57.2**	**27.6**	**58.2**	**14.9**	**20.5**	**17.8**	**20.0**
MOUNTAIN												
659 agencies; population 13,779,000:												
Offenses known	827,949	832,612	74,140	753,809	995	5,626	19,318	48,201	147,798	522,063	83,948	4,663
Percent cleared by arrest	20.6	20.6	43.3	18.4	57.0	37.0	23.8	51.6	11.0	21.2	13.7	18.9
PACIFIC												
1,150 agencies; population 40,595,000:												
Offenses known	2,198,457	2,219,968	314,585	1,883,872	3,325	14,249	104,975	192,036	404,098	1,190,751	289,023	21,511
Percent cleared by arrest	20.7	20.6	48.1	16.1	61.9	49.9	25.4	60.1	12.6	18.7	10.4	13.6
WEST												
1,809 agencies; population 54,374,000:												
Offenses known	**3,026,406**	**3,052,580**	**388,725**	**2,637,681**	**4,320**	**19,875**	**124,293**	**240,237**	**551,896**	**1,712,814**	**372,971**	**26,174**
Percent cleared by arrest	**20.7**	**20.6**	**47.2**	**16.8**	**60.7**	**46.3**	**25.2**	**58.4**	**12.2**	**19.5**	**11.1**	**14.6**

[1] Includes offenses cleared by exceptional means.

[2] The number of agency reports used in arson clearance rates is less than used in compiling clearance rates for other Crime Index offenses. It is not necessary to report clearances by detailed property classification to be included in this table. The Modified Crime Index total is the sum of the Crime Index offenses, including arson.

[3] Violent crimes are offenses of murder, forcible rape, robbery, and aggravated assault.

[4] Property crimes are offenses of burglary, larceny–theft, and motor vehicle theft. Data are not included for the property crime of arson.

Forcible rape figures furnished by the state-level Uniform Crime Reporting (UCR) Program administered by the Illinois State Police were not in accordance with national UCR guidelines and were excluded from the forcible rape, violent crime, Crime Index total, and Modified Crime Index total categories.

Complete data were not available for the states of Illinois, Kansas, Kentucky, and Montana; therefore, it was necessary that their crime counts be estimated. An aggregate Florida state total for 1996 was supplied by the Florida Department of Law Enforcement. See "Offense Estimation," pages 389-390 for details.

Table 27. — Offenses Known Breakdown and Percent Cleared by Arrest,[1] Population Group, 1996

[1996 estimated population]

Population group	Forcible rape		Robbery				Aggravated assault				Burglary			Motor vehicle theft			Arson[2]		
	Rape by force	Assault to rape–attempts	Firearm	Knife or cutting instrument	Other weapon	Strong-armed	Firearm	Knife or cutting instrument	Other weapon	Hands, fists, feet, etc.	Forcible entry	Unlawful entry	Attempted forcible entry	Autos	Trucks and buses	Other vehicles	Structure	Mobile	Other
TOTAL ALL AGENCIES: 11,008 agencies; population 206,816,000:																			
Offenses known	**63,999**	**9,313**	**181,385**	**37,626**	**39,510**	**171,966**	**174,593**	**134,546**	**251,265**	**219,377**	**1,269,402**	**498,292**	**141,108**	**878,401**	**193,188**	**59,977**	**37,685**	**22,821**	**18,309**
Percent cleared by arrest	**52.2**	**49.4**	**20.7**	**30.0**	**38.6**	**29.8**	**41.9**	**64.7**	**58.1**	**65.2**	**13.2**	**16.0**	**11.3**	**14.4**	**11.8**	**15.2**	**21.5**	**7.9**	**18.7**
TOTAL CITIES: 7,804 cities; population 141,364,000:																			
Offenses known	**48,957**	**7,503**	**163,213**	**34,380**	**35,221**	**157,394**	**146,447**	**113,976**	**203,897**	**167,372**	**966,601**	**372,989**	**111,583**	**753,828**	**160,522**	**40,867**	**29,907**	**17,546**	**13,812**
Percent cleared by arrest	**51.9**	**49.4**	**20.3**	**29.7**	**39.8**	**29.3**	**39.8**	**64.4**	**57.8**	**64.4**	**12.5**	**15.9**	**11.1**	**13.4**	**10.9**	**14.5**	**21.1**	**7.4**	**18.0**
GROUP I																			
56 cities, 250,000 and over; population 41,176,000:																			
Offenses known	19,927	3,456	109,057	21,036	20,418	91,169	83,322	56,571	97,000	54,814	398,347	116,940	32,870	395,052	97,131	14,494	12,614	9,743	4,842
Percent cleared by arrest	53.3	49.2	17.7	28.8	45.5	26.4	36.5	64.1	57.3	60.4	10.3	15.6	11.1	10.6	8.0	10.1	18.0	5.2	13.8
9 cities, 1,000,000 and over; population 19,531,000:																			
Offenses known	7,303	1,522	56,557	11,811	10,860	44,123	40,164	27,162	39,759	29,602	157,918	50,475	11,651	179,840	51,144	5,833	4,425	4,404	1,811
Percent cleared by arrest	54.2	46.7	16.2	31.8	63.0	25.8	30.1	65.0	64.6	64.7	9.1	17.7	14.0	9.0	6.4	6.7	16.1	3.8	10.7
15 cities, 500,000 to 999,999; population 9,739,000:																			
Offenses known	5,118	831	24,474	4,418	4,284	21,469	16,254	12,286	25,205	10,260	103,305	24,464	9,480	93,363	19,258	4,872	2,877	2,337	875
Percent cleared by arrest	53.6	53.2	19.1	24.6	25.8	24.6	47.3	62.2	51.2	50.1	11.2	17.5	10.7	11.7	10.8	7.8	16.2	4.7	12.1
32 cities, 250,000 to 499,999; population 11,907,000:																			
Offenses known	7,506	1,103	28,026	4,807	5,274	25,577	26,904	17,123	32,036	14,952	137,124	42,001	11,739	121,849	26,729	3,789	5,312	3,002	2,156
Percent cleared by arrest	52.2	49.7	19.4	25.0	25.3	29.0	39.7	63.8	53.2	58.7	10.9	12.0	8.6	12.0	9.1	18.3	20.5	7.7	17.0
GROUP II																			
129 cities, 100,000 to 249,999; population 18,777,000:																			
Offenses known	7,648	1,042	22,188	5,212	5,473	22,625	26,167	16,515	33,370	20,636	160,760	56,642	18,294	115,764	22,184	5,244	5,000	2,659	1,982
Percent cleared by arrest	53.4	48.2	24.6	28.4	32.3	30.6	34.6	64.5	59.1	65.7	12.7	15.9	12.5	13.4	11.6	12.5	20.7	7.2	20.1
GROUP III																			
311 cities, 50,000 to 99,999; population 21,128,000:																			
Offenses known	7,091	941	14,586	3,496	3,907	18,473	14,945	14,065	27,566	23,589	130,306	54,803	19,682	97,618	16,142	6,042	3,662	2,169	1,971
Percent cleared by arrest	47.4	47.9	23.9	30.7	28.9	30.7	43.2	61.7	54.4	64.9	12.6	14.7	9.0	13.0	11.1	12.3	21.8	8.0	18.6
GROUP IV																			
568 cities, 25,000 to 49,999; population 19,642,000:																			
Offenses known	5,420	714	8,143	2,255	2,612	11,431	8,353	9,735	18,182	21,156	100,860	50,822	14,480	60,835	10,281	5,338	3,113	1,326	2,105
Percent cleared by arrest	48.7	48.2	25.9	32.0	31.7	35.5	51.1	65.2	59.7	64.6	13.5	15.4	11.1	15.9	15.3	14.7	21.0	11.0	18.0

See footnotes at end of table.

Table 27. — Offenses Known Breakdown and Percent Cleared by Arrest,[1] Population Group, 1996 — Continued

Population group	Forcible rape		Robbery				Aggravated assault				Burglary			Motor vehicle theft			Arson[2]		
	Rape by force	Assault to rape–attempts	Firearm	Knife or cutting instrument	Other weapon	Strong-armed	Firearm	Knife or cutting instrument	Other weapon	Hands, fists, feet, etc.	Forcible entry	Unlawful entry	Attempted forcible entry	Autos	Trucks and buses	Other vehicles	Structure	Mobile	Other
Group V																			
1,410 cities, 10,000 to 24,999; population 22,176,000:																			
Offenses known	5,259	694	6,136	1,537	1,892	8,945	7,947	10,011	16,343	22,570	99,661	49,145	14,754	52,370	8,559	5,385	2,856	977	1,567
Percent cleared by arrest	51.5	50.3	30.2	36.8	33.7	38.8	56.9	66.3	58.6	66.7	16.3	17.4	12.2	23.1	22.9	23.0	27.5	14.8	24.4
Group VI																			
5,330 cities under 10,000; population 18,465,000:																			
Offenses known	3,612	656	3,103	844	919	4,751	5,713	7,079	11,436	24,607	76,667	44,637	11,503	32,189	6,225	4,364	2,662	672	1,345
Percent cleared by arrest	55.0	55.2	32.1	40.3	39.7	38.8	62.8	68.8	62.3	69.5	17.4	17.5	11.3	29.8	28.2	23.6	28.9	20.7	22.1
Suburban Counties																			
1,085 agencies; population 43,156,000:																			
Offenses known	10,205	1,334	16,639	2,900	3,826	13,090	20,302	14,851	36,589	35,061	203,073	86,470	21,957	106,497	27,216	12,615	5,508	4,381	3,753
Percent cleared by arrest	53.6	48.9	22.6	31.3	27.8	35.0	48.2	65.3	58.8	68.3	13.9	15.4	11.3	17.1	13.7	15.6	21.2	7.5	18.7
Rural Counties																			
2,119 agencies; population 22,296,000:																			
Offenses known	4,837	476	1,533	346	463	1,482	7,844	5,719	10,779	16,944	99,728	38,833	7,568	18,076	5,450	6,495	2,270	894	744
Percent cleared by arrest	52.9	50.4	38.7	42.2	39.5	46.2	64.1	68.9	61.3	66.4	17.7	18.4	14.0	36.4	31.0	19.2	28.5	20.0	31.0
Suburban Area[3]																			
5,417 agencies; population 83,634,000:																			
Offenses known	18,004	2,442	28,184	5,772	7,177	28,983	31,164	27,589	61,817	74,624	359,378	172,203	47,259	212,105	43,835	22,130	10,420	6,276	7,026
Percent cleared by arrest	53.2	49.2	24.3	32.4	29.8	35.8	50.7	65.9	59.2	68.2	14.3	16.0	11.0	17.5	15.1	16.5	22.9	9.2	18.9

[1] Includes offenses cleared by exceptional means.

[2] The number of agency reports used in arson clearance rates is less than used in compiling clearance rates for other Crime Index offenses.

[3] Includes suburban city and county law enforcement agencies within metropolitan areas. Excludes central cities. Suburban cities and counties are also included in other groups.

Forcible rape figures furnished by the state-level Uniform Crime Reporting (UCR) Program administered by the Illinois State Police were not in accordance with national UCR guidelines and were excluded from the forcible rape, violent crime, Crime Index total, and Modified Crime Index total categories.

Complete data were not available for the states of Illinois, Kansas, Kentucky, and Montana; therefore, it was necessary that their crime counts be estimated. An aggregate Florida state total for 1996 was supplied by the Florida Department of Law Enforcement. See "Offense Estimation," pages 389-390 for details.

Table 28. — Offenses Cleared by Arrest[1] of Persons Under 18 Years of Age, 1996

[1996 estimated population]

Population group	Crime Index total	Modified Crime Index total[2]	Violent crime[3]	Property crime[4]	Murder and non-negligent man-slaughter	Forcible rape	Robbery	Aggravated assault	Burglary	Larceny–theft	Motor vehicle theft	Arson[2]
TOTAL ALL AGENCIES: 10,921 agencies; population 196,293,000:												
Total clearances:	**2,164,758**	**2,178,021**	**567,577**	**1,597,181**	**9,540**	**36,246**	**99,900**	**421,891**	**251,354**	**1,194,284**	**151,543**	**13,263**
Percent under 18	**20.6**	**20.8**	**12.8**	**23.4**	**8.1**	**11.7**	**18.2**	**11.7**	**20.6**	**24.1**	**22.2**	**45.5**
TOTAL CITIES: 7,755 cities; population 132,250,000:												
Total clearances	**1,749,610**	**1,759,648**	**454,488**	**1,295,122**	**7,427**	**27,486**	**88,064**	**331,511**	**182,893**	**993,519**	**118,710**	**10,038**
Percent under 18	**21.1**	**21.3**	**13.1**	**24.0**	**8.7**	**11.5**	**18.5**	**11.9**	**20.2**	**24.8**	**22.9**	**48.2**
GROUP I												
54 cities, 250,000 and over; population 33,293,000:												
Total clearances	538,287	541,728	188,197	350,090	3,731	11,056	43,502	129,908	54,547	248,935	46,608	3,441
Percent under 18	17.2	17.4	11.8	20.2	8.6	10.4	17.7	10.1	16.1	20.2	24.8	44.1
8 cities, 1,000,000 and over; population 12,191,000:												
Total clearances	180,153	181,227	72,664	107,489	1,511	3,467	16,413	51,273	17,285	74,423	15,781	1,074
Percent under 18	15.9	16.1	10.0	19.9	7.1	7.8	17.9	7.8	14.5	20.8	21.7	41.2
14 cities, 500,000 to 999,999; population 9,196,000:												
Total clearances	148,508	149,188	46,912	101,596	870	3,125	11,696	31,221	16,349	72,195	13,052	680
Percent under 18	15.7	15.8	13.0	17.0	9.3	14.8	17.7	11.1	15.0	16.3	23.6	38.4
32 cities, 250,000 to 499,999; population 11,907,000:												
Total clearances	209,626	211,313	68,621	141,005	1,350	4,464	15,393	47,414	20,913	102,317	17,775	1,687
Percent under 18	19.4	19.7	12.9	22.6	9.8	9.4	17.4	11.9	18.4	22.4	28.5	48.4
GROUP II												
127 cities, 100,000 to 249,999; population 18,474,000:												
Total clearances	271,132	272,738	75,574	195,558	1,335	4,347	15,739	54,153	31,312	145,912	18,334	1,606
Percent under 18	18.9	19.1	12.0	21.6	8.9	9.3	16.9	10.8	16.6	22.7	21.3	48.0
GROUP III												
308 cities, 50,000 to 99,999; population 20,896,000:												
Total clearances	256,918	258,240	61,122	195,796	833	3,787	11,291	45,211	26,037	154,631	15,128	1,322
Percent under 18	23.5	23.6	14.2	26.4	9.7	11.1	20.5	13.0	21.2	27.6	23.2	48.3

See footnotes at end of table.

Table 28. — Offenses Cleared by Arrest[1] of Persons Under 18 Years of Age, 1996 — Continued

Population group	Crime Index total	Modified Crime Index total[2]	Violent crime[3]	Property crime[4]	Murder and non-negligent man-slaughter	Forcible rape	Robbery	Aggravated assault	Burglary	Larceny–theft	Motor vehicle theft	Arson[2]
GROUP IV												
557 cities, 25,000 to 49,999; population 19,284,000:												
Total clearances	221,681	222,858	45,479	176,202	558	2,953	7,573	34,395	22,534	142,085	11,583	1,177
Percent under 18	24.2	24.3	14.8	26.6	7.7	13.6	20.7	13.7	22.0	27.8	20.8	51.1
GROUP V												
1,393 cities, 10,000 to 24,999; population 21,901,000:												
Total clearances	256,701	257,992	45,277	211,424	539	3,002	6,420	35,316	26,049	170,664	14,711	1,291
Percent under 18	23.8	24.0	15.0	25.7	7.4	13.9	21.0	14.2	23.5	26.5	20.2	52.0
GROUP VI												
5,316 cities under 10,000; population 18,401,000:												
Total clearances	204,891	206,092	38,839	166,052	431	2,341	3,539	32,528	22,414	131,292	12,346	1,201
Percent under 18	24.7	24.9	15.2	26.9	10.0	15.5	19.1	14.8	28.1	27.1	22.5	53.2
SUBURBAN COUNTIES												
1,069 agencies; population 42,276,000:												
Total clearances	299,954	302,128	81,856	218,098	1,312	6,033	10,271	64,240	43,183	151,396	23,519	2,174
Percent under 18	18.7	18.8	12.1	21.2	6.6	11.7	16.8	11.5	21.6	21.4	18.9	40.8
RURAL COUNTIES												
2,097 agencies; population 21,767,000:												
Total clearances	115,194	116,245	31,233	83,961	801	2,727	1,565	26,140	25,278	49,369	9,314	1,051
Percent under 18	17.5	17.6	10.2	20.2	5.5	13.5	11.8	9.9	22.0	18.8	22.3	29.1
SUBURBAN AREA[5]												
5,375 agencies; population 82,320,000:												
Total clearances	686,996	691,233	153,798	533,198	2,090	10,626	21,017	120,065	82,593	404,014	46,591	4,237
Percent under 18	21.3	21.4	14.0	23.4	6.9	12.8	19.5	13.3	22.5	24.0	19.4	47.4

[1] Includes offenses cleared by exceptional means.

[2] The number of agency reports used in arson clearance rates is less than those used in compiling clearance rates for other Crime Index offenses. It is not necessary to report clearances by detailed property classification to be included in this table. The Modified Crime Index total is the sum of the Crime Index offenses, including arson.

[3] Violent crimes are offenses of murder, forcible rape, robbery, and aggravated assault.

[4] Property crimes are offenses of burglary, larceny–theft, and motor vehicle theft. Data are not included for the property crime of arson.

[5] Includes suburban city and county law enforcement agencies within metropolitan areas. Excludes central cities. Suburban cities and counties are also included in other groups.

Forcible rape figures furnished by the state-level Uniform Crime Reporting (UCR) Program administered by the Illinois State Police were not in accordance with national UCR guidelines and were excluded from the forcible rape, violent crime, Crime Index total, and Modified Crime Index total categories.

Complete data were not available for the states of Illinois, Kansas, Kentucky, and Montana; therefore, it was necessary that their crime counts be estimated. An aggregate Florida state total for 1996 was supplied by the Florida Department of Law Enforcement. See "Offense Estimation," pages 389-390 for details.

SECTION IV

Persons Arrested

Primarily a gauge of law enforcement's response to crime, arrest counts also provide definitive data concerning the age, sex, and race of perpetrators. Arrest practices, policies, and enforcement emphases vary from place to place and even within a community from time to time as, for example, during a local police campaign against residential burglary. While the practices for certain unlawful conduct such as drunkenness, disorderly conduct, vagrancy, and related violations may differ among agencies, those for robbery, burglary, and other serious crime arrests are more likely to be uniform and consistent throughout all jurisdictions. The Program's procedures require that an arrest be counted on each separate occasion a person is taken into custody, notified, or cited. Annual arrest figures do not measure the number of individuals arrested since one person may be arrested several times during the year for the same or different offenses.

Law enforcement agencies throughout the country in 1996 made an estimated 15.2 million arrests nationwide for all criminal infractions except traffic violations. Among the specific crime categories, the highest arrest counts were for drug abuse violations, larceny-thefts, and driving under the influence, with approximately 1.5 million arrests each. Simple assaults accounted for 1.3 million arrests in 1996. (See Table 29.)

When the overall arrest volume was related to the total United States population, the rate was 5,838 arrests per 100,000 inhabitants. Among the city population groupings, those cities with more than 250,000 inhabitants recorded the highest rate, 7,700, while those with populations from 25,000 to 49,999 recorded the lowest rate, 5,426. (See Table 31.) For suburban county agencies overall, the arrest rate was 4,206, and for rural county law enforcement, it was 4,312 per 100,000 inhabitants. By region, the arrest rates per 100,000 population registered 4,995 in the Northeast, 5,717 in the West, 6,169 in the South, and 6,382 in the Midwest. (See Tables 30 and 31.)

Because of reporting problems at the state levels, only limited arrest statistics were provided from Kentucky and Illinois. No arrest data were available for the District of Columbia, Florida, and Vermont. Due to NIBRS conversion efforts, arrest data were not received from contributing law enforcement agencies in Kansas and Montana. Therefore, tables showing the age, sex, or race of persons arrested contain limited or no data for these states. Arrest totals were, however, estimated for inclusion in Table 29, "Total Estimated Arrests, United States, 1996."

Arrest Trends

The national total number of arrests for all offenses except traffic violations increased 1 percent in 1996 as compared to the 1995 volume. Violent crime arrests showed a 4-percent decline, Crime Index arrests fell 3 percent, and those for property crimes decreased 2 percent.

For the 2-year period, 1995 and 1996, juvenile arrests rose 3 percent, while adult arrests showed virtually no change. Violent crime arrests decreased 3 percent for adults and 6 percent for juveniles. During the same timespan, property crime arrests declined 3 percent for adults and less than 1 percent for juveniles. (See Table 36.)

Two-year trends in total arrests show no change in cities, but indicate a 3-percent increase both in the suburban and rural counties. (See Tables 44, 50, and 56.)

Over the 5-year period, 1992-1996, data show total arrests were up 7 percent. Juvenile arrests increased 21 percent, and adult arrests rose 4 percent for the same timeframe. (See Table 34.) Total Crime Index and property crime arrests declined 5 and 6 percent, respectively. Violent crime arrests decreased 1 percent during the period.

For the decade, 1987-1996, arrests for all offenses were up 16 percent. Crime Index arrests rose 5 percent; and those for violent crimes, 29 percent. During the same timeframe, however, property crime arrests declined 1 percent.

In 1996, the drug abuse violation arrest total was 1 percent above the 1995 level, 37 percent higher than in 1992, and 58 percent higher than in 1987. The following table shows the types of drugs involved in violations resulting in arrests during 1996 by geographic region.

Table 4.1 — Arrests for Drug Abuse Violations, 1996
[Percent distribution]

	United States total	North-eastern States	Mid-western States	Southern States	Western States
Total[1]	100.0	100.0	100.0	100.0	100.0
Sale/manufacture:	24.9	35.2	25.8	20.2	20.7
Heroin or cocaine and their derivatives	14.2	26.8	7.5	11.9	9.5
Marijuana	6.3	6.8	8.1	5.9	5.7
Synthetic or manufactured drugs	.6	.5	.4	.8	.6
Other dangerous nonnarcotic drugs	3.7	1.2	9.8	1.6	4.8
Possession:	75.1	64.8	74.2	79.8	79.3
Heroin or cocaine and their derivatives	25.6	29.2	15.8	22.9	29.1
Marijuana	36.3	32.4	44.8	49.3	24.9
Synthetic or manufactured drugs	1.4	.7	1.3	2.0	1.5
Other dangerous nonnarcotic drugs	11.9	2.5	12.4	5.6	23.9

[1] Because of rounding, percentages may not add to total.

Age

During 1996, 6 percent of all persons arrested nationally were under the age of 15; 19 percent were under 18; 32 percent were under 21; and 45 percent were under 25. Persons in the under-25 age group accounted for 47 percent of arrests in the cities, 41 percent in the suburban counties, and 40 percent in the rural counties. (See Tables 41, 47, 53, and 59.)

Age distribution figures for persons arrested for Crime Index offenses showed 31 percent were under the age of 18; 45 percent, under 21; and 56 percent, under 25. The under-25 age group was also responsible for 46 percent of the violent crime arrests and 59 percent of property crime arrests in 1996.

The offense resulting in the most arrests of persons under age 18 was larceny-theft, while adults were most often arrested for driving under the influence. (See Table 38.)

Sex

Males comprised 79 percent of the persons arrested in the Nation during 1996. (See Table 42.) They accounted for 76 percent of Index crime arrests, 85 percent of those for violent crimes, and 72 percent of the property crime arrests. Men were most often arrested for drug abuse violations and driving under the influence, which jointly accounted for 20 percent of all male arrests.

Continuing with 1996 figures, larceny-theft was the crime for which females were most often arrested. This single offense accounted for 74 percent of arrests of women for Index crimes and 16 percent of all female arrests. Fifty-seven percent of all female larceny-theft arrestees were under 25 years of age.

Comparing 1995 and 1996 arrests by gender, virtually no change was recorded in the number of male arrests from 1995 to 1996, and a 3-percent rise in female arrests was registered for the same period. (See Table 37.) Arrests of males rose 5 percent, and those of females were up 16 percent for the 5-year period from 1992 to 1996.

Race

Race distribution figures for the total number of arrests in the United States during 1996 showed 67 percent of the arrestees were white, 31 percent were black, and the remainder were of other races. (See Table 43.) Whites accounted for 62 percent of the Index crime arrests, 55 percent of the arrests for violent crimes, and 65 percent of those for property crimes.

Table 29. — Total Estimated Arrests,[1] United States, 1996

Total[2]	**15,168,100**
Murder and nonnegligent manslaughter	19,020
Forcible rape	33,050
Robbery	156,270
Aggravated assault	521,570
Burglary	364,800
Larceny–theft	1,486,300
Motor vehicle theft	175,400
Arson	19,000
Violent crime[3]	729,900
Property crime[4]	2,045,600
Crime Index total[5]	2,775,500
Other assaults	1,329,000
Forgery and counterfeiting	121,600
Fraud	465,000
Embezzlement	15,700
Stolen property; buying, receiving, possessing	151,100
Vandalism	320,900
Weapons; carrying, possessing, etc.	216,200
Prostitution and commercialized vice	99,000
Sex offenses (except forcible rape and prostitution)	95,800
Drug abuse violations	1,506,200
Gambling	21,000
Offenses against family and children	149,800
Driving under the influence	1,467,300
Liquor laws	677,400
Drunkenness	718,700
Disorderly conduct	842,600
Vagrancy	27,800
All other offenses	3,786,700
Suspicion (not included in totals)	4,900
Curfew and loitering law violations	185,100
Runaways	195,700

[1] Arrest totals are based on all reporting agencies and estimates for unreported areas.
[2] Because of rounding, figures may not add to total.
[3] Violent crimes are offenses of murder, forcible rape, robbery, and aggravated assault.
[4] Property crimes are offenses of burglary, larceny–theft, motor vehicle theft, and arson.
[5] Includes arson.

Table 30. — Arrests, Number and Rate, Regions, 1996

[Rate: Number of arrests per 100,000 inhabitants]

Offense charged	United States Total (9,666 agencies; population 189,927,000)	Northeast (2,165 agencies; population 40,190,000)	Midwest (2,094 agencies; population 37,198,000)	South (3,768 agencies; population 60,270,000)	West (1,639 agencies; population 52,269,000)
TOTAL	**11,088,352**	**2,007,557**	**2,373,969**	**3,718,348**	**2,988,478**
Rate	**5,838.2**	**4,995.2**	**6,382.0**	**6,169.5**	**5,717.5**
Murder and nonnegligent manslaughter	14,447	2,244	3,456	5,157	3,590
Rate	7.6	5.6	9.3	8.6	6.9
Forcible rape	24,347	4,750	5,792	8,145	5,660
Rate	12.8	11.8	15.6	13.5	10.8
Robbery	121,781	40,476	18,287	29,711	33,307
Rate	64.1	100.7	49.2	49.3	63.7
Aggravated assault	387,571	71,164	61,793	113,156	141,458
Rate	204.1	177.1	166.1	187.7	270.6
Burglary	264,193	43,661	41,444	88,720	90,368
Rate	139.1	108.6	111.4	147.2	172.9
Larceny–theft	1,096,488	176,081	237,482	369,204	313,721
Rate	577.3	438.1	638.4	612.6	600.2
Motor vehicle theft	132,023	20,186	30,913	34,457	46,467
Rate	69.5	50.2	83.1	57.2	88.9
Arson	13,755	2,329	3,155	4,045	4,226
Rate	7.2	5.8	8.5	6.7	8.1
Violent crime[1]	548,146	118,634	89,328	156,169	184,015
Rate	288.6	295.2	240.1	259.1	352.1
Property crime[2]	1,506,459	242,257	312,994	496,426	454,782
Rate	793.2	602.8	841.4	823.7	870.1
Crime Index total[3]	2,054,605	360,891	402,322	652,595	638,797
Rate	1,081.8	898.0	1,081.6	1,082.8	1,222.1
Other assaults	972,984	162,561	220,560	367,139	222,724
Rate	512.3	404.5	592.9	609.2	426.1
Forgery and counterfeiting	88,355	14,819	13,054	37,043	23,439
Rate	46.5	36.9	35.1	61.5	44.8
Fraud	324,776	66,052	49,384	185,143	24,197
Rate	171.0	164.4	132.8	307.2	46.3
Embezzlement	11,449	794	1,818	6,076	2,761
Rate	6.0	2.0	4.9	10.1	5.3
Stolen property; buying, receiving, possessing	111,066	24,886	24,246	26,744	35,190
Rate	58.5	61.9	65.2	44.4	67.3
Vandalism	234,215	51,061	60,412	57,442	65,300
Rate	123.3	127.1	162.4	95.3	124.9
Weapons; carrying, possessing, etc.	161,158	23,749	34,516	54,557	48,336
Rate	84.9	59.1	92.8	90.5	92.5
Prostitution and commercialized vice	81,036	18,046	20,778	14,296	27,916
Rate	42.7	44.9	55.9	23.7	53.4
Sex offenses (except forcible rape and prostitution)	70,619	11,960	14,446	18,804	25,409
Rate	37.2	29.8	38.8	31.2	48.6
Drug abuse violations	1,128,647	265,924	201,453	304,805	356,465
Rate	594.3	661.7	541.6	505.7	682.0
Gambling	16,984	7,451	4,120	3,224	2,189
Rate	8.9	18.5	11.1	5.3	4.2
Offenses against family and children	103,800	24,960	36,783	29,934	12,123
Rate	54.7	62.1	98.9	49.7	23.2
Driving under the influence	1,013,932	117,672	203,075	345,308	347,877
Rate	533.9	292.8	545.9	572.9	665.5
Liquor laws	491,176	108,603	150,090	95,692	136,791
Rate	258.6	270.2	403.5	158.8	261.7
Drunkenness	522,869	26,124	40,354	328,879	127,512
Rate	275.3	65.0	108.5	545.7	244.0
Disorderly conduct	626,918	176,106	224,230	147,548	79,034
Rate	330.1	438.2	602.8	244.8	151.2
Vagrancy	21,735	6,680	2,104	4,684	8,267
Rate	11.4	16.6	5.7	7.8	15.8
All other offenses (except traffic)	2,767,751	496,757	602,366	947,818	720,810
Rate	1,457.3	1,236.0	1,619.4	1,572.6	1,379.0
Suspicion (not included in totals)	4,859	1,159	1,215	1,895	590
Rate	2.6	2.9	3.3	3.1	1.1
Curfew and loitering law violations	142,433	25,493	34,730	34,760	47,450
Rate	75.0	63.4	93.4	57.7	90.8
Runaways	141,844	16,968	33,128	55,857	35,891
Rate	74.7	42.2	89.1	92.7	68.7

[1] Violent crimes are offenses of murder, forcible rape, robbery, and aggravated assault.
[2] Property crimes are offenses of burglary, larceny–theft, motor vehicle theft, and arson.
[3] Includes arson.
Population figures were rounded to the nearest thousand. All rates were calculated before rounding.

Table 31. — Arrests, Number and Rate, Population Group, 1996

[Rate: Number of arrests per 100,000 inhabitants]

Offense charged	Total (9,666 agencies; population 189,927,000)	Total cities (6,917 cities; population 132,725,000)	Cities: Group I (50 cities, 250,000 and over; population 39,932,000)	Cities: Group II (123 cities, 100,000 to 249,999; population 18,051,000)	Cities: Group III (284 cities, 50,000 to 99,999; population 19,251,000)	Cities: Group IV (540 cities, 25,000 to 49,999; population 18,696,000)	Cities: Group V (1,293 cities, 10,000 to 24,999; population 20,328,000)	Cities: Group VI (4,627 cities, under 10,000; population 16,466,000)	Counties: Suburban counties[1] (913 agencies; population 37,056,000)	Counties: Rural counties (1,836 agencies; population 20,146,000)	Suburban area[2] (4,845 agencies; population 77,866,000)
TOTAL	**11,088,352**	**8,660,982**	**3,074,699**	**1,179,059**	**1,097,690**	**1,014,476**	**1,159,674**	**1,135,384**	**1,558,644**	**868,726**	**3,717,622**
Rate	**5,838.2**	**6,525.5**	**7,699.8**	**6,531.7**	**5,701.8**	**5,426.2**	**5,704.7**	**6,895.5**	**4,206.2**	**4,312.1**	**4,774.4**
Murder and nonnegligent manslaughter	14,447	11,386	6,761	1,789	1,016	683	643	494	1,963	1,098	3,088
Rate	7.6	8.6	16.9	9.9	5.3	3.7	3.2	3.0	5.3	5.5	4.0
Forcible rape	24,347	18,602	7,860	2,697	2,436	1,883	2,048	1,678	3,599	2,146	7,329
Rate	12.8	14.0	19.7	14.9	12.7	10.1	10.1	10.2	9.7	10.7	9.4
Robbery	121,781	108,840	61,828	15,413	11,705	8,486	7,209	4,199	10,558	2,383	25,557
Rate	64.1	82.0	154.8	85.4	60.8	45.4	35.5	25.5	28.5	11.8	32.8
Aggravated assault	387,571	306,949	127,335	49,076	40,488	33,974	29,927	26,149	56,613	24,009	118,777
Rate	204.1	231.3	318.9	271.9	210.3	181.7	147.2	158.8	152.8	119.2	152.5
Burglary	264,193	196,436	59,366	33,225	29,752	24,736	25,533	23,824	41,348	26,409	89,709
Rate	139.1	148.0	148.7	184.1	154.5	132.3	125.6	144.7	111.6	131.1	115.2
Larceny–theft	1,096,488	936,989	263,010	137,280	144,951	135,605	147,864	108,279	118,419	41,080	374,379
Rate	577.3	706.0	658.6	760.5	752.9	725.3	727.4	657.6	319.6	203.9	480.8
Motor vehicle theft	132,023	107,127	54,063	14,345	12,117	8,501	9,541	8,560	17,851	7,045	35,672
Rate	69.5	80.7	135.4	79.5	62.9	45.5	46.9	52.0	48.2	35.0	45.8
Arson	13,755	10,452	3,040	1,422	1,529	1,395	1,565	1,501	2,067	1,236	5,124
Rate	7.2	7.9	7.6	7.9	7.9	7.5	7.7	9.1	5.6	6.1	6.6
Violent crime[3]	548,146	445,777	203,784	68,975	55,645	45,026	39,827	32,520	72,733	29,636	154,751
Rate	288.6	335.9	510.3	382.1	289.0	240.8	195.9	197.5	196.3	147.1	198.7
Property crime[4]	1,506,459	1,251,004	379,479	186,272	188,349	170,237	184,503	142,164	179,685	75,770	504,884
Rate	793.2	942.6	950.3	1,031.9	978.4	910.6	907.6	863.4	484.9	376.1	648.4
Crime Index total[5]	2,054,605	1,696,781	583,263	255,247	243,994	215,263	224,330	174,684	252,418	105,406	659,635
Rate	1,081.8	1,278.4	1,460.6	1,414.0	1,267.4	1,151.4	1,103.5	1,060.9	681.2	523.2	847.1
Other assaults	972,984	756,522	271,003	114,372	93,224	83,567	100,768	93,588	139,627	76,835	315,903
Rate	512.3	570.0	678.7	633.6	484.2	447.0	495.7	568.4	376.8	381.4	405.7
Forgery and counterfeiting	88,355	68,273	20,600	10,475	9,402	8,593	10,483	8,720	13,473	6,609	30,659
Rate	46.5	51.4	51.6	58.0	48.8	46.0	51.6	53.0	36.4	32.8	39.4
Fraud	324,776	190,335	58,717	21,112	23,126	25,784	32,168	29,428	83,092	51,349	134,787
Rate	171.0	143.4	147.0	117.0	120.1	137.9	158.2	178.7	224.2	254.9	173.1
Embezzlement	11,449	8,903	1,722	2,155	1,854	1,079	1,215	878	1,782	764	3,789
Rate	6.0	6.7	4.3	11.9	9.6	5.8	6.0	5.3	4.8	3.8	4.9
Stolen property: buying, receiving, possessing	111,066	89,704	26,947	15,106	13,842	12,748	11,869	9,192	15,288	6,074	40,769
Rate	58.5	67.6	67.5	83.7	71.9	68.2	58.4	55.8	41.3	30.1	52.4

See footnotes at end of table.

Table 31. — Arrests, Number and Rate, Population Group, 1996 — Continued

Offense charged	Total (9,666 agencies; population 189,927,000)	Total cities (6,917 cities, population 132,725,000)	Cities: Group I (50 cities, 250,000 and over; population 39,932,000)	Cities: Group II (123 cities, 100,000 to 249,999; population 18,051,000)	Cities: Group III (284 cities, 50,000 to 99,999; population 19,251,000)	Cities: Group IV (540 cities, 25,000 to 49,999; population 18,696,000)	Cities: Group V (1,293 cities, 10,000 to 24,999; population 20,328,000)	Cities: Group VI (4,627 cities, under 10,000; population 16,466,000)	Counties: Suburban counties[1] (913 agencies; population 37,056,000)	Counties: Rural counties (1,836 agencies; population 20,146,000)	Suburban area[2] (4,845 agencies; population 77,866,000)
Vandalism	234,215	188,637	60,720	24,137	23,725	23,651	28,658	27,746	28,813	16,765	81,610
Rate	123.3	142.1	152.1	133.7	123.2	126.5	141.0	168.5	77.8	83.2	104.8
Weapons; carrying, possessing, etc.	161,158	131,030	55,129	20,259	16,249	13,193	13,204	12,996	20,509	9,619	47,653
Rate	84.9	98.7	138.1	112.2	84.4	70.6	65.0	78.9	55.3	47.7	61.2
Prostitution and commercialized vice	81,036	77,427	59,996	9,387	4,277	2,274	1,131	362	3,389	220	6,740
Rate	42.7	58.3	150.2	52.0	22.2	12.2	5.6	2.2	9.1	1.1	8.7
Sex offenses (except forcible rape and prostitution)	70,619	53,666	23,352	7,323	6,859	5,573	5,739	4,820	11,296	5,657	22,133
Rate	37.2	40.4	58.5	40.6	35.6	29.8	28.2	29.3	30.5	28.1	28.4
Drug abuse violations	1,128,647	906,626	430,395	132,466	99,580	89,703	78,684	75,798	153,318	68,703	332,284
Rate	594.3	683.1	1,077.8	733.8	517.3	479.8	387.1	460.3	413.7	341.0	426.7
Gambling	16,984	15,781	12,778	890	820	525	393	375	728	475	1,488
Rate	8.9	11.9	32.0	4.9	4.3	2.8	1.9	2.3	2.0	2.4	1.9
Offenses against family and children	103,800	60,007	13,179	5,242	8,827	11,980	12,473	8,306	32,206	11,587	54,079
Rate	54.7	45.2	33.0	29.0	45.9	64.1	61.4	50.4	86.9	57.5	69.5
Driving under the influence	1,013,932	619,273	119,220	70,543	83,232	91,247	117,802	137,229	221,172	173,487	451,051
Rate	533.9	466.6	298.6	390.8	432.3	488.1	579.5	833.4	596.9	861.1	579.3
Liquor laws	491,176	402,602	132,911	34,647	42,054	42,009	68,831	82,150	47,508	41,066	155,384
Rate	258.6	303.3	332.8	191.9	218.4	224.7	338.6	498.9	128.2	203.8	199.6
Drunkenness	522,869	435,346	107,265	64,986	66,050	58,962	66,924	71,159	54,659	32,864	172,139
Rate	275.3	328.0	268.6	360.0	343.1	315.4	329.2	432.2	147.5	163.1	221.1
Disorderly conduct	626,918	557,596	207,900	57,258	65,192	56,772	82,542	87,932	40,863	28,459	187,609
Rate	330.1	420.1	520.6	317.2	338.6	303.7	406.0	534.0	110.3	141.3	240.9
Vagrancy	21,735	20,016	12,164	2,250	1,468	1,569	1,129	1,436	1,248	471	4,408
Rate	11.4	15.1	30.5	12.5	7.6	8.4	5.6	8.7	3.4	2.3	5.7
All other offenses (except traffic)	2,767,751	2,138,529	784,855	300,895	260,586	240,459	268,818	282,916	408,460	220,762	929,688
Rate	1,457.3	1,611.3	1,965.5	1,666.9	1,353.6	1,286.2	1,322.4	1,718.2	1,102.3	1,095.8	1,194.0
Suspicion (not included in totals)	4,859	4,138	—	358	608	602	1,087	1,483	445	276	2,179
Rate	2.6	3.1	—	2.0	3.2	3.2	5.3	9.0	1.2	1.4	2.8
Curfew and loitering law violations	142,433	134,737	64,748	12,499	13,711	14,067	16,377	13,335	5,806	1,890	34,934
Rate	75.0	101.5	162.1	69.2	71.2	75.2	80.6	81.0	15.7	9.4	44.9
Runaways	141,844	109,191	27,835	17,810	19,618	15,458	16,136	12,334	22,989	9,664	50,880
Rate	74.7	82.3	69.7	98.7	101.9	82.7	79.4	74.9	62.0	48.0	65.3

[1] Includes only suburban county law enforcement agencies.
[2] Includes suburban city and county law enforcement agencies within metropolitan areas. Excludes central cities. Suburban cities and counties are also included in other groups.
[3] Violent crimes are offenses of murder, forcible rape, robbery, and aggravated assault.
[4] Property crimes are offenses of burglary, larceny–theft, motor vehicle theft, and arson.
[5] Includes arson.
Population figures were rounded to the nearest thousand. All rates were calculated before rounding.

Table 32. — Total Arrest Trends, 1987-1996

[7,423 agencies; 1996 estimated population 167,886,000; 1987 estimated population 155,141,000]

Offense charged	Number of persons arrested								
	Total all ages			Under 18 years of age			18 years of age and over		
	1987	1996	Percent change	1987	1996	Percent change	1987	1996	Percent change
TOTAL	**8,574,732**	**9,974,944**	**+16.3**	**1,398,050**	**1,892,312**	**+35.4**	**7,176,682**	**8,082,632**	**+12.6**
Murder and nonnegligent manslaughter	13,966	13,446	-3.7	1,355	2,039	+50.5	12,611	11,407	-9.5
Forcible rape	24,850	21,752	-12.5	3,782	3,680	-2.7	21,068	18,072	-14.2
Robbery	102,316	113,089	+10.5	23,229	36,569	+57.4	79,087	76,520	-3.2
Aggravated assault	241,498	345,644	+43.1	29,705	50,560	+70.2	211,793	295,084	+39.3
Burglary	288,483	236,266	-18.1	98,707	87,233	-11.6	189,776	149,033	-21.5
Larceny–theft	960,888	993,209	+3.4	295,785	336,774	+13.9	665,103	656,435	-1.3
Motor vehicle theft	118,058	120,989	+2.5	46,143	50,212	+8.8	71,915	70,777	-1.6
Arson	11,747	12,291	+4.6	4,823	6,553	+35.9	6,924	5,738	-17.1
Violent crime[1]	382,630	493,931	+29.1	58,071	92,848	+59.9	324,559	401,083	+23.6
Property crime[2]	1,379,176	1,362,755	-1.2	445,458	480,772	+7.9	933,718	881,983	-5.5
Crime Index total[3]	1,761,806	1,856,686	+5.4	503,529	573,620	+13.9	1,258,277	1,283,066	+2.0
Other assaults	536,527	873,030	+62.7	77,415	154,762	+99.9	459,112	718,268	+56.4
Forgery and counterfeiting	60,987	79,477	+30.3	5,500	5,644	+2.6	55,487	73,833	+33.1
Fraud	226,009	285,131	+26.2	17,227	18,187	+5.6	208,782	266,944	+27.9
Embezzlement	8,684	10,252	+18.1	745	862	+15.7	7,939	9,390	+18.3
Stolen property; buying, receiving, possessing	98,190	99,302	+1.1	24,764	26,773	+8.1	73,426	72,529	-1.2
Vandalism	179,704	212,045	+18.0	73,826	93,139	+26.2	105,878	118,906	+12.3
Weapons; carrying, possessing, etc.	133,580	147,202	+10.2	21,049	35,670	+69.5	112,531	111,532	-.9
Prostitution and commercialized vice	85,588	76,754	-10.3	1,779	1,048	-41.1	83,809	75,706	-9.7
Sex offenses (except forcible rape and prostitution)	67,289	64,386	-4.3	10,636	11,493	+8.1	56,653	52,893	-6.6
Drug abuse violations	654,426	1,030,888	+57.5	61,358	142,922	+132.9	593,068	887,966	+49.7
Gambling	19,558	16,040	-18.0	677	2,121	+213.3	18,881	13,919	-26.3
Offenses against family and children	36,530	80,571	+120.6	2,063	4,400	+113.3	34,467	76,171	+121.0
Driving under the influence	1,111,391	887,181	-20.2	15,627	11,318	-27.6	1,095,764	875,863	-20.1
Liquor laws	389,570	436,193	+12.0	103,068	97,967	-4.9	286,502	338,226	+18.1
Drunkenness	602,428	480,261	-20.3	17,558	15,637	-10.9	584,870	464,624	-20.6
Disorderly conduct	480,196	554,081	+15.4	72,598	139,781	+92.5	407,598	414,300	+1.6
Vagrancy	30,763	20,303	-34.0	2,160	2,553	+18.2	28,603	17,750	-37.9
All other offenses (except traffic)	1,922,653	2,504,296	+30.3	217,618	293,550	+34.9	1,705,035	2,210,746	+29.7
Suspicion (not included in totals)	6,110	3,768	-38.3	2,149	1,440	-33.0	3,961	2,328	-41.2
Curfew and loitering law violations	62,316	132,747	+113.0	62,316	132,747	+113.0	—	—	—
Runaways	106,537	128,118	+20.3	106,537	128,118	+20.3	—	—	—

[1] Violent crimes are offenses of murder, forcible rape, robbery, and aggravated assault.
[2] Property crimes are offenses of burglary, larceny–theft, motor vehicle theft, and arson.
[3] Includes arson.

Table 33. — Total Arrest Trends, Sex, 1987-1996

[7,423 agencies; 1996 estimated population 167,886,000; 1987 estimated population 155,141,000]

Offense charged	Males						Females					
	Total			Under 18			Total			Under 18		
	1987	1996	Percent change	1987	1996	Percent change	1987	1996	Percent change	1987	1996	Percent change
TOTAL	**7,061,872**	**7,918,554**	**+12.1**	**1,083,664**	**1,411,148**	**+30.2**	**1,512,860**	**2,056,390**	**+35.9**	**314,386**	**481,164**	**+53.0**
Murder and nonnegligent manslaughter	12,247	12,062	-1.5	1,244	1,907	+53.3	1,719	1,384	-19.5	111	132	+18.9
Forcible rape	24,551	21,505	-12.4	3,689	3,625	-1.7	299	247	-17.4	93	55	-40.9
Robbery	93,885	101,998	+8.6	21,585	33,001	+52.9	8,431	11,091	+31.6	1,644	3,568	+117.0
Aggravated assault	209,782	284,004	+35.4	25,135	40,320	+60.4	31,716	61,640	+94.3	4,570	10,240	+124.1
Burglary	264,041	209,076	-20.8	91,054	78,327	-14.0	24,442	27,190	+11.2	7,653	8,906	+16.4
Larceny-theft	663,264	655,775	-1.1	215,278	222,730	+3.5	297,624	337,434	+13.4	80,507	114,044	+41.7
Motor vehicle theft	106,604	104,562	-1.9	41,206	42,634	+3.5	11,454	16,427	+43.4	4,937	7,578	+53.5
Arson	10,144	10,431	+2.8	4,334	5,800	+33.8	1,603	1,860	+16.0	489	753	+54.0
Violent crime[1]	340,465	419,569	+23.2	51,653	78,853	+52.7	42,165	74,362	+76.4	6,418	13,995	+118.1
Property crime[2]	1,044,053	979,844	-6.1	351,872	349,491	-.7	335,123	382,911	+14.3	93,586	131,281	+40.3
Crime Index total[3]	1,384,518	1,399,413	+1.1	403,525	428,344	+6.2	377,288	457,273	+21.2	100,004	145,276	+45.3
Other assaults	454,944	695,386	+52.9	59,537	111,388	+87.1	81,583	177,644	+117.7	17,878	43,374	+142.6
Forgery and counterfeiting	39,931	51,372	+28.7	3,696	3,551	-3.9	21,056	28,105	+33.5	1,804	2,093	+16.0
Fraud	127,472	168,385	+32.1	12,811	13,696	+6.9	98,537	116,746	+18.5	4,416	4,491	+1.7
Embezzlement	5,355	5,633	+5.2	477	473	-.8	3,329	4,619	+38.8	268	389	+45.1
Stolen property; buying, receiving, possessing	86,771	84,867	-2.2	22,415	23,395	+4.4	11,419	14,435	+26.4	2,349	3,378	+43.8
Vandalism	160,482	182,709	+13.9	67,202	82,856	+23.3	19,222	29,336	+52.6	6,624	10,283	+55.2
Weapons; carrying, possessing, etc.	123,403	135,565	+9.9	19,550	32,621	+66.9	10,177	11,637	+14.3	1,499	3,049	+103.4
Prostitution and commercialized vice	29,335	30,657	+4.5	567	496	-12.5	56,253	46,097	-18.1	1,212	552	-54.5
Sex offenses (except forcible rape and prostitution)	62,263	59,062	-5.1	9,950	10,589	+6.4	5,026	5,324	+5.9	686	904	+31.8
Drug abuse violations	554,554	857,057	+54.5	53,151	124,758	+134.7	99,872	173,831	+74.1	8,207	18,164	+121.3
Gambling	16,811	13,834	-17.7	651	2,059	+216.3	2,747	2,206	-19.7	26	62	+138.5
Offenses against family and children	30,037	61,308	+104.1	1,270	2,753	+116.8	6,493	19,263	+196.7	793	1,647	+107.7
Driving under the influence	983,915	756,935	-23.1	13,484	9,490	-29.6	127,476	130,246	+2.2	2,143	1,828	-14.7
Liquor laws	320,504	352,456	+10.0	75,298	68,908	-8.5	69,066	83,737	+21.2	27,770	29,059	+4.6
Drunkenness	547,595	422,605	-22.8	14,751	12,998	-11.9	54,833	57,656	+5.1	2,807	2,639	-6.0
Disorderly conduct	389,340	437,824	+12.5	58,934	106,269	+80.3	90,856	116,257	+28.0	13,664	33,512	+145.3
Vagrancy	27,324	16,168	-40.8	1,791	2,185	+22.0	3,439	4,135	+20.2	369	368	-.3
All other offenses (except traffic)	1,624,731	2,039,086	+25.5	172,017	226,087	+31.4	297,922	465,210	+56.2	45,601	67,463	+47.9
Suspicion (not included in totals)	5,094	2,941	-42.3	1,727	1,097	-36.5	1,016	827	-18.6	422	343	-18.7
Curfew and loitering law violations	47,039	93,756	+99.3	47,039	93,756	+99.3	15,277	38,991	+155.2	15,277	38,991	+155.2
Runaways	45,548	54,476	+19.6	45,548	54,476	+19.6	60,989	73,642	+20.7	60,989	73,642	+20.7

[1] Violent crimes are offenses of murder, forcible rape, robbery, and aggravated assault.
[2] Property crimes are offenses of burglary, larceny-theft, motor vehicle theft, and arson.
[3] Includes arson.

Table 34. — Total Arrest Trends, 1992-1996

[8,081 agencies; 1996 estimated population 175,560,000; 1992 estimated population 169,507,000]

Offense charged	Number of persons arrested								
	Total all ages			Under 18 years of age			18 years of age and over		
	1992	1996	Percent change	1992	1996	Percent change	1992	1996	Percent change
TOTAL	**9,660,919**	**10,314,768**	**+6.8**	**1,611,137**	**1,957,184**	**+21.5**	**8,049,782**	**8,357,584**	**+3.8**
Murder and nonnegligent manslaughter	16,824	13,745	-18.3	2,541	2,074	-18.4	14,283	11,671	-18.3
Forcible rape	25,825	22,455	-13.0	4,036	3,768	-6.6	21,789	18,687	-14.2
Robbery	130,010	116,485	-10.4	35,003	37,414	+6.9	95,007	79,071	-16.8
Aggravated assault	350,025	363,252	+3.8	51,861	52,766	+1.7	298,164	310,486	+4.1
Burglary	290,704	246,959	-15.0	97,540	91,194	-6.5	193,164	155,765	-19.4
Larceny–theft	1,036,949	1,019,251	-1.7	315,942	343,316	+8.7	721,007	675,935	-6.3
Motor vehicle theft	147,133	123,488	-16.1	64,029	50,925	-20.5	83,104	72,563	-12.7
Arson	13,107	12,802	-2.3	6,350	6,783	+6.8	6,757	6,019	-10.9
Violent crime[1]	522,684	515,937	-1.3	93,441	96,022	+2.8	429,243	419,915	-2.2
Property crime[2]	1,487,893	1,402,500	-5.7	483,861	492,218	+1.7	1,004,032	910,282	-9.3
Crime Index total[3]	2,010,577	1,918,437	-4.6	577,302	588,240	+1.9	1,433,275	1,330,197	-7.2
Other assaults	743,465	903,086	+21.5	123,304	159,334	+29.2	620,161	743,752	+19.9
Forgery and counterfeiting	66,608	81,319	+22.1	5,227	5,658	+8.2	61,381	75,661	+23.3
Fraud	279,682	298,713	+6.8	11,217	18,145	+61.8	268,465	280,568	+4.5
Embezzlement	8,860	10,935	+23.4	501	911	+81.8	8,359	10,024	+19.9
Stolen property; buying, receiving, possessing	111,270	104,157	-6.4	29,783	28,156	-5.5	81,487	76,001	-6.7
Vandalism	216,694	216,477	-.1	97,720	95,414	-2.4	118,974	121,063	+1.8
Weapons; carrying, possessing, etc.	177,302	151,815	-14.4	40,865	36,969	-9.5	136,437	114,846	-15.8
Prostitution and commercialized vice	76,565	78,212	+2.2	956	1,052	+10.0	75,609	77,160	+2.1
Sex offenses (except forcible rape and prostitution)	74,467	66,131	-11.2	13,852	11,737	-15.3	60,615	54,394	-10.3
Drug abuse violations	780,038	1,069,877	+37.2	67,958	149,174	+119.5	712,080	920,703	+29.3
Gambling	14,449	16,554	+14.6	1,471	2,188	+48.7	12,978	14,366	+10.7
Offenses against family and children	69,609	93,037	+33.7	3,044	5,077	+66.8	66,565	87,960	+32.1
Driving under the influence	1,064,083	937,550	-11.9	9,624	11,738	+22.0	1,054,459	925,812	-12.2
Liquor laws	351,948	456,215	+29.6	80,002	102,995	+28.7	271,946	353,220	+29.9
Drunkenness	554,896	494,025	-11.0	12,744	16,201	+27.1	542,152	477,824	-11.9
Disorderly conduct	554,652	580,937	+4.7	103,346	148,730	+43.9	451,306	432,207	-4.2
Vagrancy	27,496	20,307	-26.1	3,100	2,656	-14.3	24,396	17,651	-27.6
All other offenses (except traffic)	2,290,706	2,548,586	+11.3	241,569	304,411	+26.0	2,049,137	2,244,175	+9.5
Suspicion (not included in totals)	9,734	4,299	-55.8	4,579	1,329	-71.0	5,155	2,970	-42.4
Curfew and loitering law violations	62,336	134,887	+116.4	62,336	134,887	+116.4	—	—	—
Runaways	125,216	133,511	+6.6	125,216	133,511	+6.6	—	—	—

[1] Violent crimes are offenses of murder, forcible rape, robbery, and aggravated assault.
[2] Property crimes are offenses of burglary, larceny–theft, motor vehicle theft, and arson.
[3] Includes arson.

Table 35. — Total Arrest Trends, Sex, 1992-1996

[8,081 agencies; 1996 estimated population 175,560,000; 1992 estimated population 169,507,000]

Offense charged	Males						Females					
	Total			Under 18			Total			Under 18		
	1992	1996	Percent change	1992	1996	Percent change	1992	1996	Percent change	1992	1996	Percent change
TOTAL	**7,833,058**	**8,190,819**	**+4.6**	**1,244,698**	**1,460,581**	**+17.3**	**1,827,861**	**2,123,949**	**+16.2**	**366,439**	**496,603**	**+35.5**
Murder and nonnegligent manslaughter	15,228	12,347	-18.9	2,396	1,940	-19.0	1,596	1,398	-12.4	145	134	-7.6
Forcible rape	25,525	22,200	-13.0	3,970	3,710	-6.5	300	255	-15.0	66	58	-12.1
Robbery	118,834	105,075	-11.6	31,953	33,766	+5.7	11,176	11,410	+2.1	3,050	3,648	+19.6
Aggravated assault	299,777	298,540	-.4	43,523	42,094	-3.3	50,248	64,712	+28.8	8,338	10,672	+28.0
Burglary	262,602	218,563	-16.8	88,474	81,821	-7.5	28,102	28,396	+1.0	9,066	9,373	+3.4
Larceny–theft	706,549	673,982	-4.6	223,426	227,632	+1.9	330,400	345,269	+4.5	92,516	115,684	+25.0
Motor vehicle theft	131,053	106,826	-18.5	56,078	43,271	-22.8	16,080	16,662	+3.6	7,951	7,654	-3.7
Arson	11,356	10,889	-4.1	5,662	6,025	+6.4	1,751	1,913	+9.3	688	758	+10.2
Violent crime[1]	459,364	438,162	-4.6	81,842	81,510	-.4	63,320	77,775	+22.8	11,599	14,512	+25.1
Property crime[2]	1,111,560	1,010,260	-9.1	373,640	358,749	-4.0	376,333	392,240	+4.2	110,221	133,469	+21.1
Crime Index total[3]	1,570,924	1,448,422	-7.8	455,482	440,259	-3.3	439,653	470,015	+6.9	121,820	147,981	+21.5
Other assaults	614,641	718,951	+17.0	92,555	114,875	+24.1	128,824	184,135	+42.9	30,749	44,459	+44.6
Forgery and counterfeiting	42,800	52,633	+23.0	3,325	3,568	+7.3	23,808	28,686	+20.5	1,902	2,090	+9.9
Fraud	160,050	174,214	+8.8	8,243	13,663	+65.8	119,632	124,499	+4.1	2,974	4,482	+50.7
Embezzlement	5,225	6,030	+15.4	273	508	+86.1	3,635	4,905	+34.9	228	403	+76.8
Stolen property; buying, receiving, possessing	97,419	89,076	-8.6	26,639	24,643	-7.5	13,851	15,081	+8.9	3,144	3,513	+11.7
Vandalism	192,156	186,656	-2.9	89,232	84,941	-4.8	24,538	29,821	+21.5	8,488	10,473	+23.4
Weapons; carrying, possessing, etc.	164,066	139,892	-14.7	37,974	33,847	-10.9	13,236	11,923	-9.9	2,891	3,122	+8.0
Prostitution and commercialized vice	25,141	31,112	+23.8	451	497	+10.2	51,424	47,100	-8.4	505	555	+9.9
Sex offenses (except forcible rape and prostitution)	68,468	60,733	-11.3	12,852	10,811	-15.9	5,999	5,398	-10.0	1,000	926	-7.4
Drug abuse violations	651,938	890,334	+36.6	60,767	130,210	+114.3	128,100	179,543	+40.2	7,191	18,964	+163.7
Gambling	12,480	14,268	+14.3	1,397	2,126	+52.2	1,969	2,286	+16.1	74	62	-16.2
Offenses against family and children	57,010	71,999	+26.3	1,939	3,183	+64.2	12,599	21,038	+67.0	1,105	1,894	+71.4
Driving under the influence	920,350	799,884	-13.1	8,290	9,859	+18.9	143,733	137,666	-4.2	1,334	1,879	+40.9
Liquor laws	284,064	367,742	+29.5	57,468	72,473	+26.1	67,884	88,473	+30.3	22,534	30,522	+35.4
Drunkenness	495,017	434,676	-12.2	10,605	13,407	+26.4	59,879	59,349	-.9	2,139	2,794	+30.6
Disorderly conduct	446,697	458,347	+2.6	82,268	112,937	+37.3	107,955	122,590	+13.6	21,078	35,793	+69.8
Vagrancy	24,859	16,225	-34.7	2,643	2,266	-14.3	2,637	4,082	+54.8	457	390	-14.7
All other offenses (except traffic)	1,899,660	2,077,405	+9.4	192,202	234,288	+21.9	391,046	471,181	+20.5	49,367	70,123	+42.0
Suspicion (not included in totals)	7,967	3,461	-56.6	3,515	1,058	-69.9	1,767	838	-52.6	1,064	271	-74.5
Curfew and loitering law violations	45,762	95,254	+108.2	45,762	95,254	+108.2	16,574	39,633	+139.1	16,574	39,633	+139.1
Runaways	54,331	56,966	+4.8	54,331	56,966	+4.8	70,885	76,545	+8.0	70,885	76,545	+8.0

[1] Violent crimes are offenses of murder, forcible rape, robbery, and aggravated assault.
[2] Property crimes are offenses of burglary, larceny–theft, motor vehicle theft, and arson.
[3] Includes arson.

Table 36. — Total Arrest Trends, 1995-1996

[8,275 agencies; 1996 estimated population 175,898,000; 1995 estimated population 174,157,000]

Offense charged	Number of persons arrested											
	Total all ages			Under 15 years of age			Under 18 years of age			18 years of age and over		
	1995	1996	Percent change	1995	1996	Percent change	1995	1996	Percent change	1995	1996	Percent change
TOTAL	**10,300,741**	**10,370,655**	**+.7**	**636,579**	**632,328**	**-.7**	**1,905,868**	**1,958,361**	**+2.8**	**8,394,873**	**8,412,294**	**+.2**
Murder and nonnegligent manslaughter	15,571	13,937	-10.5	270	244	-9.6	2,464	2,109	-14.4	13,107	11,828	-9.8
Forcible rape	23,238	22,741	-2.1	1,407	1,291	-8.2	3,807	3,796	-.3	19,431	18,945	-2.5
Robbery	125,376	116,884	-6.8	11,669	10,214	-12.5	41,176	37,713	-8.4	84,200	79,171	-6.0
Aggravated assault	379,250	368,802	-2.8	17,750	17,108	-3.6	56,101	53,877	-4.0	323,149	314,925	-2.5
Burglary	254,025	247,417	-2.6	34,186	34,510	+.9	88,252	91,129	+3.3	165,773	156,288	-5.7
Larceny–theft	1,025,672	1,011,799	-1.4	149,826	143,264	-4.4	339,506	341,092	+.5	686,166	670,707	-2.3
Motor vehicle theft	137,591	125,678	-8.7	16,353	13,796	-15.6	57,921	52,359	-9.6	79,670	73,319	-8.0
Arson	13,826	12,873	-6.9	4,898	4,566	-6.8	7,285	6,835	-6.2	6,541	6,038	-7.7
Violent crime[1]	543,435	522,364	-3.9	31,096	28,857	-7.2	103,548	97,495	-5.8	439,887	424,869	-3.4
Property crime[2]	1,431,114	1,397,767	-2.3	205,263	196,136	-4.4	492,964	491,415	-.3	938,150	906,352	-3.4
Crime Index total[3]	1,974,549	1,920,131	-2.8	236,359	224,993	-4.8	596,512	588,910	-1.3	1,378,037	1,331,221	-3.4
Other assaults	903,655	907,422	+.4	63,952	65,607	+2.6	155,128	159,836	+3.0	748,527	747,586	-.1
Forgery and counterfeiting	80,124	80,948	+1.0	742	695	-6.3	5,892	5,705	-3.2	74,232	75,243	+1.4
Fraud	289,501	295,985	+2.2	4,590	5,358	+16.7	17,296	18,272	+5.6	272,205	277,713	+2.0
Embezzlement	9,959	10,928	+9.7	66	56	-15.2	849	902	+6.2	9,110	10,026	+10.1
Stolen property; buying, receiving, possessing	113,917	103,401	-9.2	8,238	7,554	-8.3	29,934	28,143	-6.0	83,983	75,258	-10.4
Vandalism	225,114	218,661	-2.9	46,509	43,170	-7.2	99,987	96,078	-3.9	125,127	122,583	-2.0
Weapons; carrying, possessing, etc.	173,731	153,735	-11.5	12,207	11,057	-9.4	41,008	37,483	-8.6	132,723	116,252	-12.4
Prostitution and commercialized vice	78,503	78,171	-.4	152	130	-14.5	1,000	1,054	+5.4	77,503	77,117	-.5
Sex offenses (except forcible rape and prostitution)	64,599	66,261	+2.6	5,732	5,934	+3.5	11,156	11,804	+5.8	53,443	54,457	+1.9
Drug abuse violations	1,058,757	1,070,642	+1.1	23,688	25,177	+6.3	140,909	149,506	+6.1	917,848	921,136	+.4
Gambling	16,560	16,602	+.3	321	274	-14.6	1,972	2,169	+10.0	14,588	14,433	-1.1
Offenses against family and children	94,066	94,201	+.1	1,186	1,662	+40.1	3,980	5,141	+29.2	90,086	89,060	-1.1
Driving under the influence	912,573	941,794	+3.2	250	308	+23.2	9,771	11,774	+20.5	902,802	930,020	+3.0
Liquor laws	400,836	456,053	+13.8	8,970	11,266	+25.6	84,379	101,742	+20.6	316,457	354,311	+12.0
Drunkenness	498,566	489,958	-1.7	2,135	2,260	+5.9	14,554	16,086	+10.5	484,012	473,872	-2.1
Disorderly conduct	564,189	581,011	+3.0	46,284	49,969	+8.0	136,404	148,186	+8.6	427,785	432,825	+1.2
Vagrancy	20,249	20,522	+1.3	552	545	-1.3	2,746	2,551	-7.1	17,503	17,971	+2.7
All other offenses (except traffic)	2,569,311	2,595,831	+1.0	82,988	84,244	+1.5	300,409	304,621	+1.4	2,268,902	2,291,210	+1.0
Suspicion (not included in totals)	3,974	4,367	+9.9	371	358	-3.5	1,319	1,333	+1.1	2,655	3,034	+14.3
Curfew and loitering law violations	112,258	135,912	+21.1	32,158	37,509	+16.6	112,258	135,912	+21.1	—	—	—
Runaways	139,724	132,486	-5.2	59,500	54,560	-8.3	139,724	132,486	-5.2	—	—	—

[1] Violent crimes are offenses of murder, forcible rape, robbery, and aggravated assault.
[2] Property crimes are offenses of burglary, larceny–theft, motor vehicle theft, and arson.
[3] Includes arson.

Table 37. — Total Arrest Trends, Sex, 1995-1996

[8,275 agencies; 1996 estimated population 175,898,000; 1995 estimated population 174,157,000]

Offense charged	Males						Females					
	Total			Under 18			Total			Under 18		
	1995	1996	Percent change	1995	1996	Percent change	1995	1996	Percent change	1995	1996	Percent change
TOTAL	**8,223,945**	**8,239,213**	**+.2**	**1,437,879**	**1,463,009**	**+1.7**	**2,076,796**	**2,131,442**	**+2.6**	**467,989**	**495,352**	**+5.8**
Murder and nonnegligent manslaughter	14,110	12,516	-11.3	2,327	1,972	-15.3	1,461	1,421	-2.7	137	137	—
Forcible rape	22,960	22,493	-2.0	3,730	3,743	+.3	278	248	-10.8	77	53	-31.2
Robbery	113,419	105,487	-7.0	37,268	34,051	-8.6	11,957	11,397	-4.7	3,908	3,662	-6.3
Aggravated assault	314,582	302,629	-3.8	45,404	42,868	-5.6	64,668	66,173	+2.3	10,697	11,009	+2.9
Burglary	225,059	219,026	-2.7	79,385	81,809	+3.1	28,966	28,391	-2.0	8,867	9,320	+5.1
Larceny-theft	687,011	670,877	-2.3	230,621	227,000	-1.6	338,661	340,922	+.7	108,885	114,092	+4.8
Motor vehicle theft	119,098	108,666	-8.8	49,413	44,499	-9.9	18,493	17,012	-8.0	8,508	7,860	-7.6
Arson	11,666	10,965	-6.0	6,412	6,081	-5.2	2,160	1,908	-11.7	873	754	-13.6
Violent crime[1]	465,071	443,125	-4.7	88,729	82,634	-6.9	78,364	79,239	+1.1	14,819	14,861	+.3
Property crime[2]	1,042,834	1,009,534	-3.2	365,831	359,389	-1.8	388,280	388,233	[3]	127,133	132,026	+3.8
Crime Index total[4]	1,507,905	1,452,659	-3.7	454,560	442,023	-2.8	466,644	467,472	+.2	141,952	146,887	+3.5
Other assaults	727,605	723,464	-.6	112,567	115,354	+2.5	176,050	183,958	+4.5	42,561	44,482	+4.5
Forgery and counterfeiting	51,032	52,505	+2.9	3,808	3,611	-5.2	29,092	28,443	-2.2	2,084	2,094	+.5
Fraud	170,440	173,308	+1.7	12,822	13,717	+7.0	119,061	122,677	+3.0	4,474	4,555	+1.8
Embezzlement	5,597	6,018	+7.5	492	494	+.4	4,362	4,910	+12.6	357	408	+14.3
Stolen property; buying, receiving, possessing	97,749	88,333	-9.6	26,311	24,563	-6.6	16,168	15,068	-6.8	3,623	3,580	-1.2
Vandalism	194,757	188,322	-3.3	89,221	85,465	-4.2	30,357	30,339	-.1	10,766	10,613	-1.4
Weapons; carrying, possessing, etc.	159,987	141,592	-11.5	37,688	34,323	-8.9	13,744	12,143	-11.6	3,320	3,160	-4.8
Prostitution and commercialized vice	29,910	31,217	+4.4	517	504	-2.5	48,593	46,954	-3.4	483	550	+13.9
Sex offenses (except forcible rape and prostitution)	59,495	60,973	+2.5	10,345	10,897	+5.3	5,104	5,288	+3.6	811	907	+11.8
Drug abuse violations	880,907	891,206	+1.2	123,574	130,408	+5.5	177,850	179,436	+.9	17,335	19,098	+10.2
Gambling	14,147	14,306	+1.1	1,910	2,106	+10.3	2,413	2,296	-4.8	62	63	+1.6
Offenses against family and children	75,004	72,908	-2.8	2,507	3,223	+28.6	19,062	21,293	+11.7	1,473	1,918	+30.2
Driving under the influence	781,518	803,028	+2.8	8,264	9,877	+19.5	131,055	138,766	+5.9	1,507	1,897	+25.9
Liquor laws	325,931	367,847	+12.9	60,160	71,634	+19.1	74,905	88,206	+17.8	24,219	30,108	+24.3
Drunkenness	439,319	430,895	-1.9	12,241	13,317	+8.8	59,247	59,063	-.3	2,313	2,769	+19.7
Disorderly conduct	446,196	458,492	+2.8	104,447	112,479	+7.7	117,993	122,519	+3.8	31,957	35,707	+11.7
Vagrancy	16,316	16,424	+.7	2,433	2,191	-9.9	3,933	4,098	+4.2	313	360	+15.0
All other offenses (except traffic)	2,101,428	2,113,328	+.6	235,310	234,435	-.4	467,883	482,503	+3.1	65,099	70,186	+7.8
Suspicion (not included in totals)	3,287	3,524	+7.2	1,047	1,062	+1.4	687	843	+22.7	272	271	-.4
Curfew and loitering law violations	78,981	95,892	+21.4	78,981	95,892	+21.4	33,277	40,020	+20.3	33,277	40,020	+20.3
Runaways	59,721	56,496	-5.4	59,721	56,496	-5.4	80,003	75,990	-5.0	80,003	75,990	-5.0

[1] Violent crimes are offenses of murder, forcible rape, robbery, and aggravated assault.
[2] Property crimes are offenses of burglary, larceny-theft, motor vehicle theft, and arson.
[3] Less than one-tenth of 1 percent.
[4] Includes arson.

Table 38. — Total Arrests, Distribution by Age, 1996

[9,666 agencies; 1996 estimated population 189,927,000]

Offense charged	Total all ages	Ages under 15	Ages under 18	Ages 18 and over	Age									
					Under 10	10-12	13-14	15	16	17	18	19	20	21
TOTAL	**11,093,211**	**679,449**	**2,103,658**	**8,989,553**	**32,450**	**151,551**	**495,448**	**418,656**	**494,000**	**511,553**	**526,435**	**499,616**	**438,551**	**398,610**
Percent distribution[1]	**100.0**	**6.1**	**19.0**	**81.0**	**.3**	**1.4**	**4.5**	**3.8**	**4.5**	**4.6**	**4.7**	**4.5**	**4.0**	**3.6**
Murder and nonnegligent manslaughter	14,447	257	2,172	12,275	17	16	224	359	651	905	1,076	1,103	887	858
Forcible rape	24,347	1,423	4,128	20,219	61	346	1,016	751	888	1,066	1,128	1,060	977	982
Robbery	121,781	10,525	39,037	82,744	266	1,882	8,377	8,100	9,883	10,529	9,787	7,917	6,133	4,955
Aggravated assault	387,571	18,122	56,894	330,677	1,000	4,366	12,756	10,626	13,358	14,788	15,415	15,173	14,075	14,210
Burglary	264,193	36,859	97,809	166,384	2,487	9,110	25,262	19,548	20,896	20,506	19,133	14,146	10,524	8,346
Larceny-theft	1,096,488	155,287	370,607	725,881	7,749	43,132	104,406	70,042	74,988	70,290	62,161	48,537	36,677	30,830
Motor vehicle theft	132,023	14,473	54,813	77,210	199	1,706	12,568	13,403	14,190	12,747	10,082	7,393	5,594	4,433
Arson	13,755	4,887	7,302	6,453	922	1,623	2,342	965	797	653	532	405	334	272
Violent crime[2]	548,146	30,327	102,231	445,915	1,344	6,610	22,373	19,836	24,780	27,288	27,406	25,253	22,072	21,005
Percent distribution[1]	100.0	5.5	18.7	81.3	.2	1.2	4.1	3.6	4.5	5.0	5.0	4.6	4.0	3.8
Property crime[3]	1,506,459	211,506	530,531	975,928	11,357	55,571	144,578	103,958	110,871	104,196	91,908	70,481	53,129	43,881
Percent distribution[1]	100.0	14.0	35.2	64.8	.8	3.7	9.6	6.9	7.4	6.9	6.1	4.7	3.5	2.9
Crime Index total[4]	2,054,605	241,833	632,762	1,421,843	12,701	62,181	166,951	123,794	135,651	131,484	119,314	95,734	75,201	64,886
Percent distribution[1]	100.0	11.8	30.8	69.2	.6	3.0	8.1	6.0	6.6	6.4	5.8	4.7	3.7	3.2
Other assaults	972,984	70,276	171,366	801,618	3,791	19,503	46,982	32,258	34,417	34,415	32,152	31,686	30,599	32,334
Forgery and counterfeiting	88,355	755	6,238	82,117	28	115	612	905	1,780	2,798	4,230	4,422	4,176	3,786
Fraud	324,776	5,452	18,872	305,904	95	799	4,558	4,964	3,416	5,040	8,861	11,968	12,632	13,424
Embezzlement	11,449	63	958	10,491	4	11	48	57	326	512	739	697	652	586
Stolen property; buying, receiving, possessing	111,066	8,099	30,189	80,877	187	1,439	6,473	6,214	7,504	8,372	8,695	7,062	5,572	4,691
Vandalism	234,215	46,353	103,333	130,882	4,660	13,595	28,098	18,616	20,332	18,032	14,673	10,551	7,962	7,231
Weapons; carrying, possessing, etc.	161,158	11,684	39,363	121,795	600	2,542	8,542	7,646	9,485	10,548	10,907	9,575	7,830	7,314
Prostitution and commercialized vice	81,036	140	1,104	79,932	10	16	114	153	263	548	1,433	1,966	2,141	2,341
Sex offenses (except forcible rape and prostitution)	70,619	6,343	12,660	57,959	589	1,811	3,943	2,188	1,999	2,130	2,255	2,082	1,855	1,932
Drug abuse violations	1,128,647	26,705	158,447	970,200	296	2,951	23,458	29,232	44,199	58,311	69,436	63,717	53,749	47,443
Gambling	16,984	297	2,263	14,721	5	34	258	422	678	866	855	838	692	627
Offenses against family and children	103,800	1,879	5,850	97,950	165	369	1,345	1,191	1,385	1,395	2,286	2,358	2,597	2,853
Driving under the influence	1,013,932	341	12,814	1,001,118	120	34	187	549	3,481	8,443	18,622	24,030	26,401	36,276
Liquor laws	491,176	12,363	112,553	378,623	194	994	11,175	17,787	33,088	49,315	68,095	66,400	50,683	14,602
Drunkenness	522,869	2,414	17,111	505,758	103	216	2,095	2,768	4,313	7,616	13,686	14,174	13,528	17,591
Disorderly conduct	626,918	53,726	159,951	466,967	1,766	11,887	40,073	32,114	36,642	37,469	34,721	29,899	26,020	26,540
Vagrancy	21,735	622	2,873	18,862	15	92	515	568	721	962	1,396	1,113	842	740
All other offenses (except traffic)	2,767,751	92,240	329,070	2,438,681	4,791	17,544	69,905	65,774	80,702	90,354	113,767	121,156	115,252	113,244
Suspicion	4,859	436	1,604	3,255	18	82	336	339	391	438	312	188	167	169
Curfew and loitering law violations	142,433	39,315	142,433	—	940	5,927	32,448	33,302	40,132	29,684	—	—	—	—
Runaways	141,844	58,113	141,844	—	1,372	9,409	47,332	37,815	33,095	12,821	—	—	—	—

See footnotes at end of table.

Table 38. — Total Arrests, Distribution by Age, 1996 — Continued

Offense charged	Age											
	22	23	24	25-29	30-34	35-39	40-44	45-49	50-54	55-59	60-64	65 and over
TOTAL	**361,283**	**346,222**	**341,152**	**1,543,234**	**1,485,916**	**1,273,836**	**819,962**	**467,540**	**228,682**	**119,917**	**65,842**	**72,755**
Percent distribution[1]	**3.3**	**3.1**	**3.1**	**13.9**	**13.4**	**11.5**	**7.4**	**4.2**	**2.1**	**1.1**	**.6**	**.7**
Murder and nonnegligent manslaughter	786	638	593	2,008	1,473	1,092	703	441	250	139	88	140
Forcible rape	794	734	788	3,652	3,521	2,827	1,705	940	469	266	193	183
Robbery	4,043	3,715	3,217	14,994	12,419	8,480	4,217	1,769	630	250	116	102
Aggravated assault	13,216	13,268	12,928	60,377	57,758	48,171	30,325	17,053	8,577	4,436	2,531	3,164
Burglary	7,143	6,500	6,121	27,927	26,468	20,410	11,282	5,052	1,882	743	311	396
Larceny–theft	26,689	24,750	24,298	115,927	115,457	100,072	65,201	35,994	16,906	8,851	5,279	8,252
Motor vehicle theft	3,669	3,316	3,171	13,392	10,941	7,931	3,984	1,953	730	299	156	166
Arson	266	230	233	888	1,043	843	610	339	211	112	71	64
Violent crime[2]	18,839	18,355	17,526	81,031	75,171	60,570	36,950	20,203	9,926	5,091	2,928	3,589
Percent distribution[1]	3.4	3.3	3.2	14.8	13.7	11.0	6.7	3.7	1.8	.9	.5	.7
Property crime[3]	37,767	34,796	33,823	158,134	153,909	129,256	81,077	43,338	19,729	10,005	5,817	8,878
Percent distribution[1]	2.5	2.3	2.2	10.5	10.2	8.6	5.4	2.9	1.3	.7	.4	.6
Crime Index total[4]	56,606	53,151	51,349	239,165	229,080	189,826	118,027	63,541	29,655	15,096	8,745	12,467
Percent distribution[1]	2.8	2.6	2.5	11.6	11.1	9.2	5.7	3.1	1.4	.7	.4	.6
Other assaults	31,114	31,006	31,955	150,547	148,873	124,722	75,360	40,418	19,387	9,813	5,356	6,296
Forgery and counterfeiting	3,815	3,710	3,533	16,360	14,983	11,103	6,532	3,216	1,195	567	241	248
Fraud	13,177	13,189	13,218	61,070	54,214	44,752	28,453	16,189	7,461	3,526	1,720	2,050
Embezzlement	528	479	432	1,916	1,579	1,209	818	426	228	106	56	40
Stolen property; buying, receiving, possessing	3,803	3,442	3,188	13,692	11,921	8,936	5,226	2,548	1,046	520	277	258
Vandalism	6,254	5,604	5,276	21,817	19,336	15,133	8,460	4,451	2,012	963	519	640
Weapons; carrying, possessing, etc.	6,428	5,785	5,186	20,289	15,914	12,582	8,419	5,190	2,771	1,617	909	1,079
Prostitution and commercialized vice	2,466	2,726	2,933	17,105	18,325	14,163	7,400	3,614	1,563	815	427	514
Sex offenses (except forcible rape and prostitution)	1,789	1,717	1,760	8,897	9,716	8,910	6,170	4,059	2,624	1,662	1,064	1,467
Drug abuse violations	41,816	39,448	38,118	169,822	161,707	136,473	82,704	40,348	14,849	6,117	2,531	1,922
Gambling	523	425	483	1,878	1,785	1,620	1,359	1,121	871	629	482	533
Offenses against family and children	3,026	3,247	3,555	17,826	20,405	18,180	11,166	5,622	2,458	1,145	608	618
Driving under the influence	36,126	36,422	37,324	174,457	175,240	159,047	112,280	73,617	40,858	23,332	13,430	13,656
Liquor laws	10,862	9,082	8,471	33,155	32,115	30,071	22,629	14,661	8,292	4,752	2,519	2,234
Drunkenness	16,014	15,456	15,401	73,490	84,392	86,137	64,225	41,725	23,028	12,900	7,335	6,676
Disorderly conduct	22,523	20,128	19,089	77,287	69,980	60,156	37,689	20,945	10,377	5,375	2,985	3,253
Vagrancy	677	603	536	2,614	2,802	2,787	2,137	1,166	666	371	210	202
All other offenses (except traffic)	103,588	100,460	99,197	441,293	413,043	347,634	220,653	124,556	59,270	30,579	16,409	18,580
Suspicion	148	142	148	554	506	395	255	127	71	32	19	22
Curfew and loitering law violations	—	—	—	—	—	—	—	—	—	—	—	—
Runaways	—	—	—	—	—	—	—	—	—	—	—	—

[1] Because of rounding, the percentages may not add to total.
[2] Violent crimes are offenses of murder, forcible rape, robbery, and aggravated assault.
[3] Property crimes are offenses of burglary, larceny–theft, motor vehicle theft, and arson.
[4] Includes arson.

Table 39. — Male Arrests, Distribution by Age, 1996

[9,666 agencies; 1996 estimated population 189,927,000]

Offense charged	Total all ages	Ages under 15	Ages under 18	Ages 18 and over	Age									
					Under 10	10-12	13-14	15	16	17	18	19	20	21
TOTAL	**8,803,292**	**482,943**	**1,570,417**	**7,232,875**	**26,910**	**113,904**	**342,129**	**301,811**	**374,389**	**411,274**	**435,940**	**412,385**	**361,507**	**329,792**
Percent distribution[1]	**100.0**	**5.5**	**17.8**	**82.2**	**.3**	**1.3**	**3.9**	**3.4**	**4.3**	**4.7**	**5.0**	**4.7**	**4.1**	**3.7**
Murder and nonnegligent manslaughter	12,965	226	2,030	10,935	16	14	196	329	612	863	1,000	1,029	820	786
Forcible rape	24,066	1,393	4,065	20,001	61	335	997	740	875	1,057	1,118	1,056	970	976
Robbery	109,912	9,178	35,256	74,656	247	1,651	7,280	7,235	9,086	9,757	9,151	7,401	5,634	4,593
Aggravated assault	318,279	14,056	45,370	272,909	891	3,546	9,619	8,231	10,790	12,293	13,118	12,838	11,846	11,908
Burglary	234,208	32,569	87,888	146,320	2,185	8,014	22,370	17,561	18,966	18,792	17,548	12,924	9,491	7,526
Larceny-theft	726,006	102,828	246,361	479,645	5,974	29,708	67,146	45,880	49,958	47,695	42,891	32,972	24,373	19,992
Motor vehicle theft	114,125	11,659	46,562	67,563	187	1,412	10,060	11,220	12,298	11,385	9,157	6,779	5,101	4,005
Arson	11,703	4,329	6,484	5,219	847	1,422	2,060	849	722	584	486	365	288	224
Violent crime[2]	465,222	24,853	86,721	378,501	1,215	5,546	18,092	16,535	21,363	23,970	24,387	22,324	19,270	18,263
Percent distribution[1]	100.0	5.3	18.6	81.4	.3	1.2	3.9	3.6	4.6	5.2	5.2	4.8	4.1	3.9
Property crime[3]	1,086,042	151,385	387,295	698,747	9,193	40,556	101,636	75,510	81,944	78,456	70,082	53,040	39,253	31,747
Percent distribution[1]	100.0	13.9	35.7	64.3	.8	3.7	9.4	7.0	7.5	7.2	6.5	4.9	3.6	2.9
Crime Index total[4]	1,551,264	176,238	474,016	1,077,248	10,408	46,102	119,728	92,045	103,307	102,426	94,469	75,364	58,523	50,010
Percent distribution[1]	100.0	11.4	30.6	69.4	.7	3.0	7.7	5.9	6.7	6.6	6.1	4.9	3.8	3.2
Other assaults	775,102	49,963	123,716	651,386	3,265	14,810	31,888	22,429	25,007	26,317	25,178	24,877	24,384	25,938
Forgery and counterfeiting	57,060	432	3,949	53,111	17	69	346	576	1,095	1,846	2,813	2,923	2,727	2,529
Fraud	189,374	3,965	14,147	175,227	66	586	3,313	3,921	2,572	3,689	5,647	7,327	7,419	7,851
Embezzlement	6,331	41	530	5,801	1	8	32	38	175	276	390	370	335	318
Stolen property; buying, receiving, possessing	94,868	6,904	26,389	68,479	169	1,249	5,486	5,395	6,637	7,453	7,820	6,325	4,910	4,149
Vandalism	201,857	41,114	91,995	109,862	4,299	12,205	24,610	16,511	18,187	16,183	13,164	9,337	6,920	6,276
Weapons; carrying, possessing, etc.	148,478	10,377	36,036	112,442	564	2,253	7,560	6,891	8,796	9,972	10,395	9,130	7,452	6,927
Prostitution and commercialized vice	32,445	69	526	31,919	7	13	49	62	126	269	470	635	810	827
Sex offenses (except forcible rape and prostitution)	64,938	5,790	11,669	53,269	523	1,636	3,631	2,018	1,862	1,999	2,050	1,852	1,650	1,748
Drug abuse violations	939,767	21,594	138,103	801,664	240	2,335	19,019	25,288	38,958	52,263	62,147	56,963	47,826	41,948
Gambling	14,648	285	2,194	12,454	5	33	247	407	662	840	814	794	640	582
Offenses against family and children	80,549	1,094	3,667	76,882	101	261	732	723	866	984	1,712	1,795	1,999	2,216
Driving under the influence	864,226	257	10,775	853,451	101	28	128	425	2,877	7,216	16,107	20,967	23,226	31,646
Liquor laws	395,446	7,014	79,290	316,156	133	544	6,337	11,425	23,375	37,476	53,215	53,062	41,355	12,599
Drunkenness	459,345	1,683	14,135	445,210	87	156	1,440	2,140	3,578	6,734	12,403	12,821	12,289	16,097
Disorderly conduct	494,381	38,700	121,406	372,975	1,502	8,959	28,239	23,675	28,544	30,487	28,886	24,783	21,486	22,120
Vagrancy	17,365	486	2,434	14,931	12	76	398	472	613	863	1,220	970	738	606
All other offenses (except traffic)	2,250,707	66,734	252,944	1,997,763	3,710	13,620	49,404	48,463	62,921	74,826	96,778	101,926	96,680	95,261
Suspicion	3,888	337	1,243	2,645	17	66	254	267	294	345	262	164	138	144
Curfew and loitering law violations	100,618	26,137	100,618	—	764	4,164	21,209	22,953	28,993	22,535	—	—	—	—
Runaways	60,635	23,729	60,635	—	919	4,731	18,079	15,687	14,944	6,275	—	—	—	—

See footnotes at end of table.

Table 39. — Male Arrests, Distribution by Age, 1996 — Continued

Offense charged	Age											
	22	23	24	25-29	30-34	35-39	40-44	45-49	50-54	55-59	60-64	65 and over
TOTAL	**295,867**	**281,533**	**274,848**	**1,220,803**	**1,154,565**	**1,000,724**	**661,296**	**388,710**	**193,635**	**103,402**	**57,008**	**60,860**
Percent distribution[1]	**3.4**	**3.2**	**3.1**	**13.9**	**13.1**	**11.4**	**7.5**	**4.4**	**2.2**	**1.2**	**.6**	**.7**
Murder and nonnegligent manslaughter	728	588	545	1,788	1,245	904	585	377	203	125	84	128
Forcible rape	786	724	782	3,614	3,480	2,777	1,678	934	466	266	191	183
Robbery	3,699	3,407	2,914	13,354	10,845	7,377	3,707	1,588	571	222	102	91
Aggravated assault	11,011	10,965	10,694	49,354	46,361	38,910	25,031	14,447	7,395	3,898	2,272	2,861
Burglary	6,321	5,725	5,345	24,111	22,928	17,561	9,680	4,353	1,590	627	261	329
Larceny–theft	17,089	15,604	15,183	73,889	75,645	67,284	44,907	24,883	11,036	5,702	3,276	4,919
Motor vehicle theft	3,233	2,938	2,751	11,350	9,191	6,672	3,423	1,744	655	267	145	152
Arson	209	191	186	721	790	645	470	265	178	88	61	52
Violent crime[2]	16,224	15,684	14,935	68,110	61,931	49,968	31,001	17,346	8,635	4,511	2,649	3,263
Percent distribution[1]	3.5	3.4	3.2	14.6	13.3	10.7	6.7	3.7	1.9	1.0	.6	.7
Property crime[3]	26,852	24,458	23,465	110,071	108,554	92,162	58,480	31,245	13,459	6,684	3,743	5,452
Percent distribution[1]	2.5	2.3	2.2	10.1	10.0	8.5	5.4	2.9	1.2	.6	.3	.5
Crime Index total[4]	43,076	40,142	38,400	178,181	170,485	142,130	89,481	48,591	22,094	11,195	6,392	8,715
Percent distribution[1]	2.8	2.6	2.5	11.5	11.0	9.2	5.8	3.1	1.4	.7	.4	.6
Other assaults	25,071	25,040	25,818	121,894	119,703	101,782	62,761	34,105	16,406	8,438	4,628	5,363
Forgery and counterfeiting	2,505	2,466	2,277	10,351	9,361	7,050	4,326	2,186	855	408	191	143
Fraud	7,357	7,270	7,366	33,117	30,696	25,390	16,707	9,909	4,553	2,247	1,142	1,229
Embezzlement	275	236	233	1,041	910	710	473	245	128	65	39	33
Stolen property; buying, receiving, possessing	3,265	2,936	2,615	11,295	9,662	7,242	4,308	2,151	906	466	209	220
Vandalism	5,400	4,779	4,388	17,770	15,459	12,266	6,915	3,724	1,678	816	442	528
Weapons; carrying, possessing, etc.	6,079	5,444	4,800	18,626	14,209	11,124	7,574	4,765	2,526	1,510	860	1,021
Prostitution and commercialized vice	971	1,039	1,116	6,094	6,168	5,235	3,364	2,246	1,297	751	406	490
Sex offenses (except forcible rape and prostitution)	1,602	1,529	1,590	7,943	8,747	8,194	5,768	3,896	2,563	1,639	1,043	1,455
Drug abuse violations	36,556	34,011	32,424	138,438	124,689	105,433	65,441	33,675	12,771	5,378	2,263	1,701
Gambling	474	383	438	1,539	1,429	1,250	1,071	909	711	529	419	472
Offenses against family and children	2,363	2,519	2,769	14,037	15,767	14,014	9,064	4,688	2,051	937	477	474
Driving under the influence	31,466	31,744	32,388	149,940	145,726	131,514	93,811	63,365	36,016	20,900	12,201	12,434
Liquor laws	9,469	7,913	7,442	28,749	27,615	25,814	19,684	13,052	7,476	4,356	2,350	2,005
Drunkenness	14,549	14,009	13,794	64,490	71,337	73,556	56,026	37,465	21,112	12,071	6,880	6,311
Disorderly conduct	18,561	16,529	15,378	60,301	52,653	46,307	30,053	17,199	8,772	4,624	2,576	2,747
Vagrancy	543	471	399	1,821	1,996	2,158	1,730	976	603	344	181	175
All other offenses (except traffic)	86,160	82,959	81,099	354,734	327,555	279,236	182,521	105,469	51,057	26,703	14,293	15,332
Suspicion	125	114	114	442	398	319	218	94	60	25	16	12
Curfew and loitering law violations	—	—	—	—	—	—	—	—	—	—	—	—
Runaways	—	—	—	—	—	—	—	—	—	—	—	—

[1] Because of rounding, the percentages may not add to total.
[2] Violent crimes are offenses of murder, forcible rape, robbery, and aggravated assault.
[3] Property crimes are offenses of burglary, larceny–theft, motor vehicle theft, and arson.
[4] Includes arson.

Table 40. — Female Arrests, Distribution by Age, 1996

[9,666 agencies; 1996 estimated population 189,927,000]

Offense charged	Total all ages	Ages under 15	Ages under 18	Ages 18 and over	Age									
					Under 10	10-12	13-14	15	16	17	18	19	20	21
TOTAL	**2,289,919**	**196,506**	**533,241**	**1,756,678**	**5,540**	**37,647**	**153,319**	**116,845**	**119,611**	**100,279**	**90,495**	**87,231**	**77,044**	**68,818**
Percent distribution[1]	**100.0**	**8.6**	**23.3**	**76.7**	**.2**	**1.6**	**6.7**	**5.1**	**5.2**	**4.4**	**4.0**	**3.8**	**3.4**	**3.0**
Murder and nonnegligent manslaughter	1,482	31	142	1,340	1	2	28	30	39	42	76	74	67	72
Forcible rape	281	30	63	218	—	11	19	11	13	9	10	4	7	6
Robbery	11,869	1,347	3,781	8,088	19	231	1,097	865	797	772	636	516	499	362
Aggravated assault	69,292	4,066	11,524	57,768	109	820	3,137	2,395	2,568	2,495	2,297	2,335	2,229	2,302
Burglary	29,985	4,290	9,921	20,064	302	1,096	2,892	1,987	1,930	1,714	1,585	1,222	1,033	820
Larceny-theft	370,482	52,459	124,246	246,236	1,775	13,424	37,260	24,162	25,030	22,595	19,270	15,565	12,304	10,838
Motor vehicle theft	17,898	2,814	8,251	9,647	12	294	2,508	2,183	1,892	1,362	925	614	493	428
Arson	2,052	558	818	1,234	75	201	282	116	75	69	46	40	46	48
Violent crime[2]	82,924	5,474	15,510	67,414	129	1,064	4,281	3,301	3,417	3,318	3,019	2,929	2,802	2,742
Percent distribution[1]	100.0	6.6	18.7	81.3	.2	1.3	5.2	4.0	4.1	4.0	3.6	3.5	3.4	3.3
Property crime[3]	420,417	60,121	143,236	277,181	2,164	15,015	42,942	28,448	28,927	25,740	21,826	17,441	13,876	12,134
Percent distribution[1]	100.0	14.3	34.1	65.9	.5	3.6	10.2	6.8	6.9	6.1	5.2	4.1	3.3	2.9
Crime Index total[4]	503,341	65,595	158,746	344,595	2,293	16,079	47,223	31,749	32,344	29,058	24,845	20,370	16,678	14,876
Percent distribution[1]	100.0	13.0	31.5	68.5	.5	3.2	9.4	6.3	6.4	5.8	4.9	4.0	3.3	3.0
Other assaults	197,882	20,313	47,650	150,232	526	4,693	15,094	9,829	9,410	8,098	6,974	6,809	6,215	6,396
Forgery and counterfeiting	31,295	323	2,289	29,006	11	46	266	329	685	952	1,417	1,499	1,449	1,257
Fraud	135,402	1,487	4,725	130,677	29	213	1,245	1,043	844	1,351	3,214	4,641	5,213	5,573
Embezzlement	5,118	22	428	4,690	3	3	16	19	151	236	349	327	317	268
Stolen property; buying, receiving, possessing	16,198	1,195	3,800	12,398	18	190	987	819	867	919	875	737	662	542
Vandalism	32,358	5,239	11,338	21,020	361	1,390	3,488	2,105	2,145	1,849	1,509	1,214	1,042	955
Weapons; carrying, possessing, etc.	12,680	1,307	3,327	9,353	36	289	982	755	689	576	512	445	378	387
Prostitution and commercialized vice	48,591	71	578	48,013	3	3	65	91	137	279	963	1,331	1,331	1,514
Sex offenses (except forcible rape and prostitution)	5,681	553	991	4,690	66	175	312	170	137	131	205	230	205	184
Drug abuse violations	188,880	5,111	20,344	168,536	56	616	4,439	3,944	5,241	6,048	7,289	6,754	5,923	5,495
Gambling	2,336	12	69	2,267	—	1	11	15	16	26	41	44	52	45
Offenses against family and children	23,251	785	2,183	21,068	64	108	613	468	519	411	574	563	598	637
Driving under the influence	149,706	84	2,039	147,667	19	6	59	124	604	1,227	2,515	3,063	3,175	4,630
Liquor laws	95,730	5,349	33,263	62,467	61	450	4,838	6,362	9,713	11,839	14,880	13,338	9,328	2,003
Drunkenness	63,524	731	2,976	60,548	16	60	655	628	735	882	1,283	1,353	1,239	1,494
Disorderly conduct	132,537	15,026	38,545	93,992	264	2,928	11,834	8,439	8,098	6,982	5,835	5,116	4,534	4,420
Vagrancy	4,370	136	439	3,931	3	16	117	96	108	99	176	143	104	134
All other offenses (except traffic)	517,044	25,506	76,126	440,918	1,081	3,924	20,501	17,311	17,781	15,528	16,989	19,230	18,572	17,983
Suspicion	971	99	361	610	1	16	82	72	97	93	50	24	29	25
Curfew and loitering law violations	41,815	13,178	41,815	—	176	1,763	11,239	10,349	11,139	7,149	—	—	—	—
Runaways	81,209	34,384	81,209	—	453	4,678	29,253	22,128	18,151	6,546	—	—	—	—

See footnotes at end of table.

Table 40. — Female Arrests, Distribution by Age, 1996 — Continued

Offense charged	Age											
	22	23	24	25-29	30-34	35-39	40-44	45-49	50-54	55-59	60-64	65 and over
TOTAL	**65,416**	**64,689**	**66,304**	**322,431**	**331,351**	**273,112**	**158,666**	**78,830**	**35,047**	**16,515**	**8,834**	**11,895**
Percent distribution[1]	**2.9**	**2.8**	**2.9**	**14.1**	**14.5**	**11.9**	**6.9**	**3.4**	**1.5**	**.7**	**.4**	**.5**
Murder and nonnegligent manslaughter	58	50	48	220	228	188	118	64	47	14	4	12
Forcible rape	8	10	6	38	41	50	27	6	3	—	2	—
Robbery	344	308	303	1,640	1,574	1,103	510	181	59	28	14	11
Aggravated assault	2,205	2,303	2,234	11,023	11,397	9,261	5,294	2,606	1,182	538	259	303
Burglary	822	775	776	3,816	3,540	2,849	1,602	699	292	116	50	67
Larceny–theft	9,600	9,146	9,115	42,038	39,812	32,788	20,294	11,111	5,870	3,149	2,003	3,333
Motor vehicle theft	436	378	420	2,042	1,750	1,259	561	209	75	32	11	14
Arson	57	39	47	167	253	198	140	74	33	24	10	12
Violent crime[2]	2,615	2,671	2,591	12,921	13,240	10,602	5,949	2,857	1,291	580	279	326
Percent distribution[1]	3.2	3.2	3.1	15.6	16.0	12.8	7.2	3.4	1.6	.7	.3	.4
Property crime[3]	10,915	10,338	10,358	48,063	45,355	37,094	22,597	12,093	6,270	3,321	2,074	3,426
Percent distribution[1]	2.6	2.5	2.5	11.4	10.8	8.8	5.4	2.9	1.5	.8	.5	.8
Crime Index total[4]	13,530	13,009	12,949	60,984	58,595	47,696	28,546	14,950	7,561	3,901	2,353	3,752
Percent distribution[1]	2.7	2.6	2.6	12.1	11.6	9.5	5.7	3.0	1.5	.8	.5	.7
Other assaults	6,043	5,966	6,137	28,653	29,170	22,940	12,599	6,313	2,981	1,375	728	933
Forgery and counterfeiting	1,310	1,244	1,256	6,009	5,622	4,053	2,206	1,030	340	159	50	105
Fraud	5,820	5,919	5,852	27,953	23,518	19,362	11,746	6,280	2,908	1,279	578	821
Embezzlement	253	243	199	875	669	499	345	181	100	41	17	7
Stolen property; buying, receiving, possessing	538	506	573	2,397	2,259	1,694	918	397	140	54	68	38
Vandalism	854	825	888	4,047	3,877	2,867	1,545	727	334	147	77	112
Weapons; carrying, possessing, etc.	349	341	386	1,663	1,705	1,458	845	425	245	107	49	58
Prostitution and commercialized vice	1,495	1,687	1,817	11,011	12,157	8,928	4,036	1,368	266	64	21	24
Sex offenses (except forcible rape and prostitution)	187	188	170	954	969	716	402	163	61	23	21	12
Drug abuse violations	5,260	5,437	5,694	31,384	37,018	31,040	17,263	6,673	2,078	739	268	221
Gambling	49	42	45	339	356	370	288	212	160	100	63	61
Offenses against family and children	663	728	786	3,789	4,638	4,166	2,102	934	407	208	131	144
Driving under the influence	4,660	4,678	4,936	24,517	29,514	27,533	18,469	10,252	4,842	2,432	1,229	1,222
Liquor laws	1,393	1,169	1,029	4,406	4,500	4,257	2,945	1,609	816	396	169	229
Drunkenness	1,465	1,447	1,607	9,000	13,055	12,581	8,199	4,260	1,916	829	455	365
Disorderly conduct	3,962	3,599	3,711	16,986	17,327	13,849	7,636	3,746	1,605	751	409	506
Vagrancy	134	132	137	793	806	629	407	190	63	27	29	27
All other offenses (except traffic)	17,428	17,501	18,098	86,559	85,488	68,398	38,132	19,087	8,213	3,876	2,116	3,248
Suspicion	23	28	34	112	108	76	37	33	11	7	3	10
Curfew and loitering law violations	—	—	—	—	—	—	—	—	—	—	—	—
Runaways	—	—	—	—	—	—	—	—	—	—	—	—

[1] Because of rounding, the percentages may not add to total.
[2] Violent crimes are offenses of murder, forcible rape, robbery, and aggravated assault.
[3] Property crimes are offenses of burglary, larceny–theft, motor vehicle theft, and arson.
[4] Includes arson.

Table 41. — Total Arrests of Persons under 15, 18, 21, and 25 Years of Age, 1996

[9,666 agencies; 1996 estimated population 189,927,000]

Offense charged	Total all ages	Number of persons arrested				Percent of total all ages			
		Under 15	Under 18	Under 21	Under 25	Under 15	Under 18	Under 21	Under 25
TOTAL	**11,093,211**	**679,449**	**2,103,658**	**3,568,260**	**5,015,527**	**6.1**	**19.0**	**32.2**	**45.2**
Murder and nonnegligent manslaughter	14,447	257	2,172	5,238	8,113	1.8	15.0	36.3	56.2
Forcible rape	24,347	1,423	4,128	7,293	10,591	5.8	17.0	30.0	43.5
Robbery	121,781	10,525	39,037	62,874	78,804	8.6	32.1	51.6	64.7
Aggravated assault	387,571	18,122	56,894	101,557	155,179	4.7	14.7	26.2	40.0
Burglary	264,193	36,859	97,809	141,612	169,722	14.0	37.0	53.6	64.2
Larceny–theft	1,096,488	155,287	370,607	517,982	624,549	14.2	33.8	47.2	57.0
Motor vehicle theft	132,023	14,473	54,813	77,882	92,471	11.0	41.5	59.0	70.0
Arson	13,755	4,887	7,302	8,573	9,574	35.5	53.1	62.3	69.6
Violent crime[1]	548,146	30,327	102,231	176,962	252,687	5.5	18.7	32.3	46.1
Property crime[2]	1,506,459	211,506	530,531	746,049	896,316	14.0	35.2	49.5	59.5
Crime Index total[3]	2,054,605	241,833	632,762	923,011	1,149,003	11.8	30.8	44.9	55.9
Other assaults	972,984	70,276	171,366	265,803	392,212	7.2	17.6	27.3	40.3
Forgery and counterfeiting	88,355	755	6,238	19,066	33,910	.9	7.1	21.6	38.4
Fraud	324,776	5,452	18,872	52,333	105,341	1.7	5.8	16.1	32.4
Embezzlement	11,449	63	958	3,046	5,071	.6	8.4	26.6	44.3
Stolen property; buying, receiving, possessing	111,066	8,099	30,189	51,518	66,642	7.3	27.2	46.4	60.0
Vandalism	234,215	46,353	103,333	136,519	160,884	19.8	44.1	58.3	68.7
Weapons; carrying, possessing, etc.	161,158	11,684	39,363	67,675	92,388	7.3	24.4	42.0	57.3
Prostitution and commercialized vice	81,036	140	1,104	6,644	17,110	.2	1.4	8.2	21.1
Sex offenses (except forcible rape and prostitution)	70,619	6,343	12,660	18,852	26,050	9.0	17.9	26.7	36.9
Drug abuse violations	1,128,647	26,705	158,447	345,349	512,174	2.4	14.0	30.6	45.4
Gambling	16,984	297	2,263	4,648	6,706	1.7	13.3	27.4	39.5
Offenses against family and children	103,800	1,879	5,850	13,091	25,772	1.8	5.6	12.6	24.8
Driving under the influence	1,013,932	341	12,814	81,867	228,015	[4]	1.3	8.1	22.5
Liquor laws	491,176	12,363	112,553	297,731	340,748	2.5	22.9	60.6	69.4
Drunkenness	522,869	2,414	17,111	58,499	122,961	.5	3.3	11.2	23.5
Disorderly conduct	626,918	53,726	159,951	250,591	338,871	8.6	25.5	40.0	54.1
Vagrancy	21,735	622	2,873	6,224	8,780	2.9	13.2	28.6	40.4
All other offenses (except traffic)	2,767,751	92,240	329,070	679,245	1,095,734	3.3	11.9	24.5	39.6
Suspicion	4,859	436	1,604	2,271	2,878	9.0	33.0	46.7	59.2
Curfew and loitering law violations	142,433	39,315	142,433	142,433	142,433	27.6	100.0	100.0	100.0
Runaways	141,844	58,113	141,844	141,844	141,844	41.0	100.0	100.0	100.0

[1] Violent crimes are offenses of murder, forcible rape, robbery, and aggravated assault.
[2] Property crimes are offenses of burglary, larceny–theft, motor vehicle theft, and arson.
[3] Includes arson.
[4] Less than one-tenth of 1 percent.

Table 42. — Total Arrests, Distribution by Sex, 1996

[9,666 agencies; 1996 estimated population 189,927,000]

Offense charged	Number of persons arrested			Percent male	Percent female	Percent distribution[1]		
	Total	Male	Female			Total	Male	Female
TOTAL	**11,093,211**	**8,803,292**	**2,289,919**	**79.4**	**20.6**	**100.0**	**100.0**	**100.0**
Murder and nonnegligent manslaughter	14,447	12,965	1,482	89.7	10.3	.1	.1	.1
Forcible rape	24,347	24,066	281	98.8	1.2	.2	.3	[2]
Robbery	121,781	109,912	11,869	90.3	9.7	1.1	1.2	.5
Aggravated assault	387,571	318,279	69,292	82.1	17.9	3.5	3.6	3.0
Burglary	264,193	234,208	29,985	88.7	11.3	2.4	2.7	1.3
Larceny–theft	1,096,488	726,006	370,482	66.2	33.8	9.9	8.2	16.2
Motor vehicle theft	132,023	114,125	17,898	86.4	13.6	1.2	1.3	.8
Arson	13,755	11,703	2,052	85.1	14.9	.1	.1	.1
Violent crime[3]	548,146	465,222	82,924	84.9	15.1	4.9	5.3	3.6
Property crime[4]	1,506,459	1,086,042	420,417	72.1	27.9	13.6	12.3	18.4
Crime Index total[5]	2,054,605	1,551,264	503,341	75.5	24.5	18.5	17.6	22.0
Other assaults	972,984	775,102	197,882	79.7	20.3	8.8	8.8	8.6
Forgery and counterfeiting	88,355	57,060	31,295	64.6	35.4	.8	.6	1.4
Fraud	324,776	189,374	135,402	58.3	41.7	2.9	2.2	5.9
Embezzlement	11,449	6,331	5,118	55.3	44.7	.1	.1	.2
Stolen property; buying, receiving, possessing	111,066	94,868	16,198	85.4	14.6	1.0	1.1	.7
Vandalism	234,215	201,857	32,358	86.2	13.8	2.1	2.3	1.4
Weapons; carrying, possessing, etc.	161,158	148,478	12,680	92.1	7.9	1.5	1.7	.6
Prostitution and commercialized vice	81,036	32,445	48,591	40.0	60.0	.7	.4	2.1
Sex offenses (except forcible rape and prostitution)	70,619	64,938	5,681	92.0	8.0	.6	.7	.2
Drug abuse violations	1,128,647	939,767	188,880	83.3	16.7	10.2	10.7	8.2
Gambling	16,984	14,648	2,336	86.2	13.8	.2	.2	.1
Offenses against family and children	103,800	80,549	23,251	77.6	22.4	.9	.9	1.0
Driving under the influence	1,013,932	864,226	149,706	85.2	14.8	9.1	9.8	6.5
Liquor laws	491,176	395,446	95,730	80.5	19.5	4.4	4.5	4.2
Drunkenness	522,869	459,345	63,524	87.9	12.1	4.7	5.2	2.8
Disorderly conduct	626,918	494,381	132,537	78.9	21.1	5.7	5.6	5.8
Vagrancy	21,735	17,365	4,370	79.9	20.1	.2	.2	.2
All other offenses (except traffic)	2,767,751	2,250,707	517,044	81.3	18.7	24.9	25.6	22.6
Suspicion	4,859	3,888	971	80.0	20.0	[2]	[2]	[2]
Curfew and loitering law violations	142,433	100,618	41,815	70.6	29.4	1.3	1.1	1.8
Runaways	141,844	60,635	81,209	42.7	57.3	1.3	.7	3.5

[1] Because of rounding, the percentages may not add to total.
[2] Less than one-tenth of 1 percent.
[3] Violent crimes are offenses of murder, forcible rape, robbery, and aggravated assault.
[4] Property crimes are offenses of burglary, larceny–theft, motor vehicle theft, and arson.
[5] Includes arson.

Table 43. — Total Arrests, Distribution by Race, 1996

[9,661 agencies; 1996 estimated population 189,885,000]

Offense charged	Total arrests					Percent distribution[1]				
	Total	White	Black	American Indian or Alaskan Native	Asian or Pacific Islander	Total	White	Black	American Indian or Alaskan Native	Asian or Pacific Islander
TOTAL	**11,072,832**	**7,404,170**	**3,400,338**	**139,290**	**129,034**	**100.0**	**66.9**	**30.7**	**1.3**	**1.2**
Murder and nonnegligent manslaughter	14,439	6,176	7,928	119	216	100.0	42.8	54.9	.8	1.5
Forcible rape	24,317	13,637	10,124	266	290	100.0	56.1	41.6	1.1	1.2
Robbery	121,673	48,412	70,828	651	1,782	100.0	39.8	58.2	.5	1.5
Aggravated assault	387,090	230,785	147,463	3,929	4,913	100.0	59.6	38.1	1.0	1.3
Burglary	263,774	179,063	78,473	2,853	3,385	100.0	67.9	29.8	1.1	1.3
Larceny-theft	1,094,186	709,109	351,993	13,707	19,377	100.0	64.8	32.2	1.3	1.8
Motor vehicle theft	131,892	74,618	53,022	1,579	2,673	100.0	56.6	40.2	1.2	2.0
Arson	13,739	10,175	3,297	132	135	100.0	74.1	24.0	1.0	1.0
Violent crime[2]	547,519	299,010	236,343	4,965	7,201	100.0	54.6	43.2	.9	1.3
Property crime[3]	1,503,591	972,965	486,785	18,271	25,570	100.0	64.7	32.4	1.2	1.7
Crime Index total[4]	2,051,110	1,271,975	723,128	23,236	32,771	100.0	62.0	35.3	1.1	1.6
Other assaults	971,267	606,019	340,930	13,071	11,247	100.0	62.4	35.1	1.3	1.2
Forgery and counterfeiting	88,063	56,461	29,547	511	1,544	100.0	64.1	33.6	.6	1.8
Fraud	324,121	204,054	115,980	1,470	2,617	100.0	63.0	35.8	.5	.8
Embezzlement	11,434	7,216	3,985	59	174	100.0	63.1	34.9	.5	1.5
Stolen property; buying, receiving, possessing	110,834	63,893	44,647	870	1,424	100.0	57.6	40.3	.8	1.3
Vandalism	233,952	171,124	56,725	3,220	2,883	100.0	73.1	24.2	1.4	1.2
Weapons; carrying, possessing, etc.	161,016	93,430	64,534	1,152	1,900	100.0	58.0	40.1	.7	1.2
Prostitution and commercialized vice	81,022	47,809	31,065	528	1,620	100.0	59.0	38.3	.7	2.0
Sex offenses (except forcible rape and prostitution)	70,546	52,136	16,691	791	928	100.0	73.9	23.7	1.1	1.3
Drug abuse violations	1,127,114	681,008	433,352	5,600	7,154	100.0	60.4	38.4	.5	.6
Gambling	16,982	7,711	8,588	66	617	100.0	45.4	50.6	.4	3.6
Offenses against family and children	102,944	67,531	32,561	1,129	1,723	100.0	65.6	31.6	1.1	1.7
Driving under the influence	1,011,470	876,558	104,793	16,867	13,252	100.0	86.7	10.4	1.7	1.3
Liquor laws	489,219	395,689	78,178	12,007	3,345	100.0	80.9	16.0	2.5	.7
Drunkenness	522,159	423,358	84,362	12,450	1,989	100.0	81.1	16.2	2.4	.4
Disorderly conduct	625,861	390,499	223,234	8,052	4,076	100.0	62.4	35.7	1.3	.7
Vagrancy	21,719	11,800	9,416	422	81	100.0	54.3	43.4	1.9	.4
All other offenses (except traffic)	2,763,311	1,758,183	938,754	34,429	31,945	100.0	63.6	34.0	1.2	1.2
Suspicion	4,843	3,272	1,492	56	23	100.0	67.6	30.8	1.2	.5
Curfew and loitering law violations	142,135	103,664	34,756	1,655	2,060	100.0	72.9	24.5	1.2	1.4
Runaways	141,710	110,780	23,620	1,649	5,661	100.0	78.2	16.7	1.2	4.0

See footnotes at end of table.

Table 43. — Total Arrests, Distribution by Race, 1996 — Continued

Offense charged	Arrests under 18					Percent distribution[1]				
	Total	White	Black	American Indian or Alaskan Native	Asian or Pacific Islander	Total	White	Black	American Indian or Alaskan Native	Asian or Pacific Islander
TOTAL	**2,099,997**	**1,462,863**	**573,498**	**25,515**	**38,121**	**100.0**	**69.7**	**27.3**	**1.2**	**1.8**
Murder and nonnegligent manslaughter	2,171	849	1,248	14	60	100.0	39.1	57.5	.6	2.8
Forcible rape	4,123	2,279	1,772	38	34	100.0	55.3	43.0	.9	.8
Robbery	39,012	15,432	22,578	193	809	100.0	39.6	57.9	.5	2.1
Aggravated assault	56,791	32,775	22,594	576	846	100.0	57.7	39.8	1.0	1.5
Burglary	97,634	71,885	22,861	1,305	1,583	100.0	73.6	23.4	1.3	1.6
Larceny-theft	369,771	260,972	94,522	5,371	8,906	100.0	70.6	25.6	1.5	2.4
Motor vehicle theft	54,755	31,647	20,876	815	1,417	100.0	57.8	38.1	1.5	2.6
Arson	7,289	5,836	1,290	81	82	100.0	80.1	17.7	1.1	1.1
Violent crime[2]	102,097	51,335	48,192	821	1,749	100.0	50.3	47.2	.8	1.7
Property crime[3]	529,449	370,340	139,549	7,572	11,988	100.0	69.9	26.4	1.4	2.3
Crime Index total[4]	631,546	421,675	187,741	8,393	13,737	100.0	66.8	29.7	1.3	2.2
Other assaults	171,111	106,615	59,906	1,942	2,648	100.0	62.3	35.0	1.1	1.5
Forgery and counterfeiting	6,225	4,829	1,242	63	91	100.0	77.6	20.0	1.0	1.5
Fraud	18,864	9,940	8,238	82	604	100.0	52.7	43.7	.4	3.2
Embezzlement	957	599	344	2	12	100.0	62.6	35.9	.2	1.3
Stolen property; buying, receiving, possessing	30,127	18,179	11,111	306	531	100.0	60.3	36.9	1.0	1.8
Vandalism	103,207	82,357	18,057	1,272	1,521	100.0	79.8	17.5	1.2	1.5
Weapons; carrying, possessing, etc.	39,331	24,877	13,480	356	618	100.0	63.3	34.3	.9	1.6
Prostitution and commercialized vice	1,104	650	412	25	17	100.0	58.9	37.3	2.3	1.5
Sex offenses (except forcible rape and prostitution)	12,644	8,812	3,589	112	131	100.0	69.7	28.4	.9	1.0
Drug abuse violations	158,161	98,396	57,221	1,093	1,451	100.0	62.2	36.2	.7	.9
Gambling	2,263	334	1,916	1	12	100.0	14.8	84.7	[5]	.5
Offenses against family and children	5,796	4,344	1,253	50	149	100.0	74.9	21.6	.9	2.6
Driving under the influence	12,775	11,651	725	251	148	100.0	91.2	5.7	2.0	1.2
Liquor laws	112,191	101,943	6,284	2,989	975	100.0	90.9	5.6	2.7	.9
Drunkenness	17,098	15,066	1,557	366	109	100.0	88.1	9.1	2.1	.6
Disorderly conduct	159,814	100,900	56,113	1,429	1,372	100.0	63.1	35.1	.9	.9
Vagrancy	2,869	1,823	1,002	21	23	100.0	63.5	34.9	.7	.8
All other offenses (except traffic)	328,465	234,209	84,564	3,450	6,242	100.0	71.3	25.7	1.1	1.9
Suspicion	1,604	1,220	367	8	9	100.0	76.1	22.9	.5	.6
Curfew and loitering law violations	142,135	103,664	34,756	1,655	2,060	100.0	72.9	24.5	1.2	1.4
Runaways	141,710	110,780	23,620	1,649	5,661	100.0	78.2	16.7	1.2	4.0

See footnotes at end of table.

Table 43. — Total Arrests, Distribution by Race, 1996 — Continued

Offense charged	Arrests 18 and over					Percent distribution[1]				
	Total	White	Black	American Indian or Alaskan Native	Asian or Pacific Islander	Total	White	Black	American Indian or Alaskan Native	Asian or Pacific Islander
TOTAL	**8,972,835**	**5,941,307**	**2,826,840**	**113,775**	**90,913**	**100.0**	**66.2**	**31.5**	**1.3**	**1.0**
Murder and nonnegligent manslaughter	12,268	5,327	6,680	105	156	100.0	43.4	54.5	.9	1.3
Forcible rape	20,194	11,358	8,352	228	256	100.0	56.2	41.4	1.1	1.3
Robbery	82,661	32,980	48,250	458	973	100.0	39.9	58.4	.6	1.2
Aggravated assault	330,299	198,010	124,869	3,353	4,067	100.0	59.9	37.8	1.0	1.2
Burglary	166,140	107,178	55,612	1,548	1,802	100.0	64.5	33.5	.9	1.1
Larceny–theft	724,415	448,137	257,471	8,336	10,471	100.0	61.9	35.5	1.2	1.4
Motor vehicle theft	77,137	42,971	32,146	764	1,256	100.0	55.7	41.7	1.0	1.6
Arson	6,450	4,339	2,007	51	53	100.0	67.3	31.1	.8	.8
Violent crime[2]	445,422	247,675	188,151	4,144	5,452	100.0	55.6	42.2	.9	1.2
Property crime[3]	974,142	602,625	347,236	10,699	13,582	100.0	61.9	35.6	1.1	1.4
Crime Index total[4]	1,419,564	850,300	535,387	14,843	19,034	100.0	59.9	37.7	1.0	1.3
Other assaults	800,156	499,404	281,024	11,129	8,599	100.0	62.4	35.1	1.4	1.1
Forgery and counterfeiting	81,838	51,632	28,305	448	1,453	100.0	63.1	34.6	.5	1.8
Fraud	305,257	194,114	107,742	1,388	2,013	100.0	63.6	35.3	.5	.7
Embezzlement	10,477	6,617	3,641	57	162	100.0	63.2	34.8	.5	1.5
Stolen property; buying, receiving, possessing	80,707	45,714	33,536	564	893	100.0	56.6	41.6	.7	1.1
Vandalism	130,745	88,767	38,668	1,948	1,362	100.0	67.9	29.6	1.5	1.0
Weapons; carrying, possessing, etc.	121,685	68,553	51,054	796	1,282	100.0	56.3	42.0	.7	1.1
Prostitution and commercialized vice	79,918	47,159	30,653	503	1,603	100.0	59.0	38.4	.6	2.0
Sex offenses (except forcible rape and prostitution)	57,902	43,324	13,102	679	797	100.0	74.8	22.6	1.2	1.4
Drug abuse violations	968,953	582,612	376,131	4,507	5,703	100.0	60.1	38.8	.5	.6
Gambling	14,719	7,377	6,672	65	605	100.0	50.1	45.3	.4	4.1
Offenses against family and children	97,148	63,187	31,308	1,079	1,574	100.0	65.0	32.2	1.1	1.6
Driving under the influence	998,695	864,907	104,068	16,616	13,104	100.0	86.6	10.4	1.7	1.3
Liquor laws	377,028	293,746	71,894	9,018	2,370	100.0	77.9	19.1	2.4	.6
Drunkenness	505,061	408,292	82,805	12,084	1,880	100.0	80.8	16.4	2.4	.4
Disorderly conduct	466,047	289,599	167,121	6,623	2,704	100.0	62.1	35.9	1.4	.6
Vagrancy	18,850	9,977	8,414	401	58	100.0	52.9	44.6	2.1	.3
All other offenses (except traffic)	2,434,846	1,523,974	854,190	30,979	25,703	100.0	62.6	35.1	1.3	1.1
Suspicion	3,239	2,052	1,125	48	14	100.0	63.4	34.7	1.5	.4
Curfew and loitering law violations	—	—	—	—	—	—	—	—	—	—
Runaways	—	—	—	—	—	—	—	—	—	—

[1] Because of rounding, the percentages may not add to total.
[2] Violent crimes are offenses of murder, forcible rape, robbery, and aggravated assault.
[3] Property crimes are offenses of burglary, larceny–theft, motor vehicle theft, and arson.
[4] Includes arson.
[5] Less than one-tenth of 1 percent.

Table 44. — City Arrest Trends, 1995-1996

[5,882 agencies; 1996 estimated population 123,259,000; 1995 estimated population 122,073,000]

Offense charged	Number of persons arrested								
	Total all ages			Under 18 years of age			18 years of age and over		
	1995	1996	Percent change	1995	1996	Percent change	1995	1996	Percent change
TOTAL	**8,140,604**	**8,140,494**	[1]	**1,617,872**	**1,651,097**	**+2.1**	**6,522,732**	**6,489,397**	**-.5**
Murder and nonnegligent manslaughter	12,504	11,067	-11.5	2,094	1,819	-13.1	10,410	9,248	-11.2
Forcible rape	18,005	17,571	-2.4	3,061	3,033	-.9	14,944	14,538	-2.7
Robbery	113,167	104,995	-7.2	38,034	34,542	-9.2	75,133	70,453	-6.2
Aggravated assault	302,585	293,681	-2.9	47,231	44,838	-5.1	255,354	248,843	-2.5
Burglary	192,019	185,181	-3.6	66,113	67,881	+2.7	125,906	117,300	-6.8
Larceny–theft	885,729	870,043	-1.8	298,843	299,440	+.2	586,886	570,603	-2.8
Motor vehicle theft	112,276	102,345	-8.8	48,000	43,217	-10.0	64,276	59,128	-8.0
Arson	10,606	9,833	-7.3	5,946	5,500	-7.5	4,660	4,333	-7.0
Violent crime[2]	446,261	427,314	-4.2	90,420	84,232	-6.8	355,841	343,082	-3.6
Property crime[3]	1,200,630	1,167,402	-2.8	418,902	416,038	-.7	781,728	751,364	-3.9
Crime Index total[4]	1,646,891	1,594,716	-3.2	509,322	500,270	-1.8	1,137,569	1,094,446	-3.8
Other assaults	714,881	710,955	-.5	128,224	129,986	+1.4	586,657	580,969	-1.0
Forgery and counterfeiting	62,718	63,493	+1.2	4,864	4,793	-1.5	57,854	58,700	+1.5
Fraud	180,725	181,011	+.2	15,625	16,569	+6.0	165,100	164,442	-.4
Embezzlement	7,690	8,492	+10.4	746	787	+5.5	6,944	7,705	+11.0
Stolen property; buying, receiving, possessing	92,275	83,960	-9.0	25,556	24,033	-6.0	66,719	59,927	-10.2
Vandalism	182,080	176,401	-3.1	81,497	78,012	-4.3	100,583	98,389	-2.2
Weapons; carrying, possessing, etc.	141,647	125,558	-11.4	35,360	32,004	-9.5	106,287	93,554	-12.0
Prostitution and commercialized vice	74,693	74,867	+.2	949	989	+4.2	73,744	73,878	+.2
Sex offenses (except forcible rape and prostitution)	49,309	50,714	+2.8	8,501	8,950	+5.3	40,808	41,764	+2.3
Drug abuse violations	858,344	865,027	+.8	120,348	126,906	+5.4	737,996	738,121	[1]
Gambling	15,032	15,589	+3.7	1,903	2,113	+11.0	13,129	13,476	+2.6
Offenses against family and children	53,214	54,176	+1.8	3,258	4,126	+26.6	49,956	50,050	+.2
Driving under the influence	555,965	567,519	+2.1	6,424	7,584	+18.1	549,541	559,935	+1.9
Liquor laws	331,106	375,401	+13.4	64,841	77,541	+19.6	266,265	297,860	+11.9
Drunkenness	416,421	406,735	-2.3	12,563	13,721	+9.2	403,858	393,014	-2.7
Disorderly conduct	503,530	519,618	+3.2	123,866	134,346	+8.5	379,664	385,272	+1.5
Vagrancy	19,074	19,144	+.4	2,524	2,235	-11.5	16,550	16,909	+2.2
All other offenses (except traffic)	2,018,404	2,015,781	-.1	254,896	254,795	[4]	1,763,508	1,760,986	-.1
Suspicion (not included in totals)	3,466	3,740	+7.9	1,191	1,119	-6.0	2,275	2,621	+15.2
Curfew and loitering law violations	106,767	128,920	+20.7	106,767	128,920	+20.7	—	—	—
Runaways	109,838	102,417	-6.8	109,838	102,417	-6.8	—	—	—

[1] Less than one-tenth of 1 percent.
[2] Violent crimes are offenses of murder, forcible rape, robbery, and aggravated assault.
[3] Property crimes are offenses of burglary, larceny–theft, motor vehicle theft, and arson.
[4] Includes arson.

Table 45. — City Arrest Trends, Sex, 1995-1996

[5,882 agencies; 1996 estimated population 123,259,000; 1995 estimated population 122,073,000]

Offense charged	Males						Females					
	Total			Under 18			Total			Under 18		
	1995	1996	Percent change	1995	1996	Percent change	1995	1996	Percent change	1995	1996	Percent change
TOTAL	**6,483,766**	**6,454,921**	**-.4**	**1,219,147**	**1,231,881**	**+1.0**	**1,656,838**	**1,685,573**	**+1.7**	**398,725**	**419,216**	**+5.1**
Murder and nonnegligent manslaughter	11,414	10,013	-12.3	1,998	1,708	-14.5	1,090	1,054	-3.3	96	111	+15.6
Forcible rape	17,808	17,384	-2.4	3,000	2,992	-.3	197	187	-5.1	61	41	-32.8
Robbery	102,279	94,620	-7.5	34,384	31,129	-9.5	10,888	10,375	-4.7	3,650	3,413	-6.5
Aggravated assault	249,682	239,429	-4.1	38,066	35,436	-6.9	52,903	54,252	+2.5	9,165	9,402	+2.6
Burglary	169,487	162,967	-3.8	59,327	60,716	+2.3	22,532	22,214	-1.4	6,786	7,165	+5.6
Larceny–theft	587,491	571,445	-2.7	200,397	196,603	-1.9	298,238	298,598	+.1	98,446	102,837	+4.5
Motor vehicle theft	97,283	88,676	-8.8	41,103	36,934	-10.1	14,993	13,669	-8.8	6,897	6,283	-8.9
Arson	8,909	8,342	-6.4	5,240	4,886	-6.8	1,697	1,491	-12.1	706	614	-13.0
Violent crime[1]	381,183	361,446	-5.2	77,448	71,265	-8.0	65,078	65,868	+1.2	12,972	12,967	[2]
Property crime[3]	863,170	831,430	-3.7	306,067	299,139	-2.3	337,460	335,972	-.4	112,835	116,899	+3.6
Crime Index total[4]	1,244,353	1,192,876	-4.1	383,515	370,404	-3.4	402,538	401,840	-.2	125,807	129,866	+3.2
Other assaults	575,471	567,042	-1.5	92,651	93,408	+.8	139,410	143,913	+3.2	35,573	36,578	+2.8
Forgery and counterfeiting	40,050	41,542	+3.7	3,099	3,002	-3.1	22,668	21,951	-3.2	1,765	1,791	+1.5
Fraud	113,093	114,489	+1.2	11,846	12,619	+6.5	67,632	66,522	-1.6	3,779	3,950	+4.5
Embezzlement	4,242	4,595	+8.3	431	434	+.7	3,448	3,897	+13.0	315	353	+12.1
Stolen property; buying, receiving, possessing	79,121	71,597	-9.5	22,477	20,981	-6.7	13,154	12,363	-6.0	3,079	3,052	-.9
Vandalism	157,260	151,602	-3.6	72,473	69,335	-4.3	24,820	24,799	-.1	9,024	8,677	-3.8
Weapons; carrying, possessing, etc.	130,382	115,541	-11.4	32,463	29,240	-9.9	11,265	10,017	-11.1	2,897	2,764	-4.6
Prostitution and commercialized vice	27,436	29,160	+6.3	488	463	-5.1	47,257	45,707	-3.3	461	526	+14.1
Sex offenses (except forcible rape and prostitution)	45,056	46,334	+2.8	7,866	8,258	+5.0	4,253	4,380	+3.0	635	692	+9.0
Drug abuse violations	715,117	721,396	+.9	106,126	111,230	+4.8	143,227	143,631	+.3	14,222	15,676	+10.2
Gambling	12,854	13,449	+4.6	1,846	2,056	+11.4	2,178	2,140	-1.7	57	57	[2]
Offenses against family and children	38,751	37,772	-2.5	2,036	2,527	+24.1	14,463	16,404	+13.4	1,222	1,599	+30.9
Driving under the influence	472,639	479,750	+1.5	5,417	6,362	+17.4	83,326	87,769	+5.3	1,007	1,222	+21.4
Liquor laws	271,304	305,070	+12.4	46,665	55,022	+17.9	59,802	70,331	+17.6	18,176	22,519	+23.9
Drunkenness	367,075	357,785	-2.5	10,572	11,363	+7.5	49,346	48,950	-.8	1,991	2,358	+18.4
Disorderly conduct	398,339	410,856	+3.1	95,036	102,197	+7.5	105,191	108,762	+3.4	28,830	32,149	+11.5
Vagrancy	15,308	15,307	[2]	2,244	1,956	-12.8	3,766	3,837	+1.9	280	279	-.4
All other offenses (except traffic)	1,654,077	1,644,251	-.6	200,058	196,517	-1.8	364,327	371,530	+2.0	54,838	58,278	+6.3
Suspicion (not included in totals)	2,860	2,985	+4.4	947	871	-8.0	606	755	+24.6	244	248	+1.6
Curfew and loitering law violations	75,197	91,049	+21.1	75,197	91,049	+21.1	31,570	37,871	+20.0	31,570	37,871	+20.0
Runaways	46,641	43,458	-6.8	46,641	43,458	-6.8	63,197	58,959	-6.7	63,197	58,959	-6.7

[1] Violent crimes are offenses of murder, forcible rape, robbery, and aggravated assault.
[2] Less than one-tenth of 1 percent.
[3] Property crimes are offenses of burglary, larceny–theft, motor vehicle theft, and arson.
[4] Includes arson.

Table 46. — City Arrests, Distribution by Age, 1996

[6,917 agencies; 1996 estimated population 132,725,000]

Offense charged	Total all ages	Ages under 15	Ages under 18	Ages 18 and over	Age									
					Under 10	10-12	13-14	15	16	17	18	19	20	21
TOTAL	**8,665,120**	**580,687**	**1,766,971**	**6,898,149**	**27,327**	**129,943**	**423,417**	**354,253**	**411,057**	**420,974**	**417,369**	**393,814**	**343,465**	**310,538**
Percent distribution[1]	**100.0**	**6.7**	**20.4**	**79.6**	**.3**	**1.5**	**4.9**	**4.1**	**4.7**	**4.9**	**4.8**	**4.5**	**4.0**	**3.6**
Murder and nonnegligent manslaughter	11,386	215	1,868	9,518	13	12	190	310	561	782	856	908	733	693
Forcible rape	18,602	1,131	3,255	15,347	54	276	801	592	710	822	821	788	745	749
Robbery	108,840	9,798	35,638	73,202	253	1,760	7,785	7,492	8,919	9,429	8,557	6,951	5,393	4,316
Aggravated assault	306,949	15,078	47,164	259,785	783	3,618	10,677	8,883	11,079	12,124	12,252	12,192	11,316	11,473
Burglary	196,436	28,311	72,426	124,010	1,916	6,980	19,415	14,564	15,093	14,458	12,696	9,510	7,078	5,804
Larceny-theft	936,989	138,136	324,023	612,966	6,961	38,788	92,387	61,487	64,682	59,718	51,824	40,188	30,473	25,617
Motor vehicle theft	107,127	11,913	45,094	62,033	170	1,413	10,330	10,941	11,612	10,628	8,209	5,979	4,486	3,510
Arson	10,452	4,011	5,874	4,578	764	1,344	1,903	769	619	475	362	275	239	176
Violent crime[2]	445,777	26,222	87,925	357,852	1,103	5,666	19,453	17,277	21,269	23,157	22,486	20,839	18,187	17,231
Percent distribution[1]	100.0	5.9	19.7	80.3	.2	1.3	4.4	3.9	4.8	5.2	5.0	4.7	4.1	3.9
Property crime[3]	1,251,004	182,371	447,417	803,587	9,811	48,525	124,035	87,761	92,006	85,279	73,091	55,952	42,276	35,107
Percent distribution[1]	100.0	14.6	35.8	64.2	.8	3.9	9.9	7.0	7.4	6.8	5.8	4.5	3.4	2.8
Crime Index total[4]	1,696,781	208,593	535,342	1,161,439	10,914	54,191	143,488	105,038	113,275	108,436	95,577	76,791	60,463	52,338
Percent distribution[1]	100.0	12.3	31.6	68.4	.6	3.2	8.5	6.2	6.7	6.4	5.6	4.5	3.6	3.1
Other assaults	756,522	58,122	138,753	617,769	3,116	16,233	38,773	26,125	27,219	27,287	25,122	25,136	24,212	25,669
Forgery and counterfeiting	68,273	654	5,206	63,067	21	102	531	766	1,495	2,291	3,267	3,503	3,285	2,943
Fraud	190,335	5,219	16,896	173,439	76	767	4,376	4,738	2,892	4,047	6,313	7,680	7,723	7,794
Embezzlement	8,903	48	835	8,068	4	8	36	47	288	452	625	591	562	487
Stolen property; buying, receiving, possessing	89,704	7,117	25,709	63,995	172	1,285	5,660	5,314	6,298	6,980	6,992	5,640	4,374	3,733
Vandalism	188,637	38,456	83,889	104,748	3,785	11,274	23,397	15,432	16,139	13,862	11,231	8,252	6,309	5,835
Weapons; carrying, possessing, etc.	131,030	9,980	33,464	97,566	498	2,138	7,344	6,537	8,067	8,880	9,131	7,995	6,553	6,030
Prostitution and commercialized vice	77,427	123	1,030	76,397	10	15	98	142	242	523	1,381	1,895	2,055	2,245
Sex offenses (except forcible rape and prostitution)	53,666	4,884	9,553	44,113	461	1,411	3,012	1,662	1,457	1,550	1,652	1,538	1,370	1,507
Drug abuse violations	906,626	22,559	133,868	772,758	253	2,419	19,887	25,071	37,533	48,705	55,617	50,620	42,641	37,506
Gambling	15,781	272	2,148	13,633	4	31	237	406	648	822	808	792	640	585
Offenses against family and children	60,007	1,546	4,678	55,329	136	296	1,114	938	1,111	1,083	1,657	1,588	1,706	1,799
Driving under the influence	619,273	262	8,412	610,861	108	25	129	383	2,273	5,494	11,763	15,146	16,471	22,801
Liquor laws	402,602	9,814	85,859	316,743	150	773	8,891	13,766	25,012	37,267	52,696	52,388	40,397	12,329
Drunkenness	435,346	2,088	14,622	420,724	89	173	1,826	2,388	3,672	6,474	10,934	11,433	11,051	14,498
Disorderly conduct	557,596	48,524	144,373	413,223	1,545	10,679	36,300	29,020	32,922	33,907	31,398	27,187	23,671	24,139
Vagrancy	20,016	511	2,520	17,496	13	78	420	491	632	886	1,298	1,024	782	693
All other offenses (except traffic)	2,138,529	77,899	274,507	1,864,022	3,914	14,626	59,359	55,438	67,022	74,148	89,609	94,448	89,052	87,451
Suspicion	4,138	370	1,379	2,759	10	71	289	292	335	382	298	167	148	156
Curfew and loitering law violations	134,737	37,186	134,737	—	908	5,619	30,659	31,494	37,997	28,060	—	—	—	—
Runaways	109,191	46,460	109,191	—	1,140	7,729	37,591	28,765	24,528	9,438	—	—	—	—

See footnotes at end of table.

Table 46. — City Arrests, Distribution by Age, 1996 — Continued

Offense charged	Age											
	22	23	24	25-29	30-34	35-39	40-44	45-49	50-54	55-59	60-64	65 and over
TOTAL	**279,216**	**265,550**	**259,620**	**1,179,102**	**1,130,740**	**970,805**	**624,893**	**355,461**	**172,660**	**90,201**	**49,482**	**55,233**
Percent distribution[1]	**3.2**	**3.1**	**3.0**	**13.6**	**13.0**	**11.2**	**7.2**	**4.1**	**2.0**	**1.0**	**.6**	**.6**
Murder and nonnegligent manslaughter	643	522	481	1,571	1,116	820	500	295	161	86	53	80
Forcible rape	600	557	594	2,846	2,733	2,119	1,279	708	352	190	137	129
Robbery	3,555	3,283	2,844	13,329	11,106	7,588	3,765	1,543	553	229	101	89
Aggravated assault	10,654	10,610	10,373	48,295	45,156	37,345	23,222	12,919	6,474	3,317	1,875	2,312
Burglary	5,027	4,659	4,458	21,481	21,003	16,433	9,215	4,065	1,492	569	227	293
Larceny–theft	22,216	20,547	20,236	97,314	98,011	85,645	56,262	30,948	14,418	7,483	4,571	7,213
Motor vehicle theft	2,960	2,663	2,545	10,729	8,880	6,350	3,167	1,547	537	227	120	124
Arson	177	170	170	659	773	589	437	230	159	73	48	41
Violent crime[2]	15,452	14,972	14,292	66,041	60,111	47,872	28,766	15,465	7,540	3,822	2,166	2,610
Percent distribution[1]	3.5	3.4	3.2	14.8	13.5	10.7	6.5	3.5	1.7	.9	.5	.6
Property crime[3]	30,380	28,039	27,409	130,183	128,667	109,017	69,081	36,790	16,606	8,352	4,966	7,671
Percent distribution[1]	2.4	2.2	2.2	10.4	10.3	8.7	5.5	2.9	1.3	.7	.4	.6
Crime Index total[4]	45,832	43,011	41,701	196,224	188,778	156,889	97,847	52,255	24,146	12,174	7,132	10,281
Percent distribution[1]	2.7	2.5	2.5	11.6	11.1	9.2	5.8	3.1	1.4	.7	.4	.6
Other assaults	24,802	24,665	25,001	118,065	114,108	94,691	56,872	30,017	14,078	7,042	3,744	4,545
Forgery and counterfeiting	2,915	2,832	2,644	12,541	11,499	8,516	5,035	2,416	886	426	166	193
Fraud	7,263	7,190	7,216	33,982	30,373	25,151	15,903	9,049	3,919	1,839	904	1,140
Embezzlement	421	370	343	1,474	1,148	896	572	293	152	74	27	33
Stolen property; buying, receiving, possessing	3,044	2,645	2,533	10,849	9,398	7,053	4,135	1,991	825	390	208	185
Vandalism	5,048	4,575	4,320	17,763	15,665	12,264	6,797	3,561	1,549	714	392	473
Weapons; carrying, possessing, etc.	5,322	4,707	4,165	16,358	12,464	9,652	6,464	3,923	2,072	1,215	688	827
Prostitution and commercialized vice	2,370	2,625	2,820	16,509	17,579	13,543	7,007	3,387	1,426	725	385	445
Sex offenses (except forcible rape and prostitution)	1,393	1,361	1,337	6,916	7,515	6,818	4,720	3,018	1,948	1,235	741	1,044
Drug abuse violations	32,912	30,999	29,729	135,173	129,016	108,878	66,800	32,605	11,974	4,915	1,946	1,427
Gambling	499	407	462	1,754	1,669	1,509	1,236	1,026	781	551	433	481
Offenses against family and children	1,882	1,897	2,049	9,872	11,029	10,119	5,924	3,007	1,333	659	358	450
Driving under the influence	22,403	22,372	22,851	107,137	106,491	96,590	67,442	44,449	24,511	13,873	8,112	8,449
Liquor laws	9,272	7,779	7,340	28,961	28,447	27,018	20,516	13,378	7,648	4,329	2,258	1,987
Drunkenness	13,164	12,713	12,635	60,953	70,030	72,071	53,766	35,122	19,570	11,014	6,184	5,586
Disorderly conduct	20,361	18,139	17,033	68,617	61,126	52,236	32,651	18,016	8,842	4,582	2,512	2,713
Vagrancy	627	558	503	2,402	2,564	2,581	1,992	1,088	632	353	205	194
All other offenses (except traffic)	79,561	76,592	74,811	333,099	311,433	263,999	168,998	96,753	46,315	24,069	13,073	14,759
Suspicion	125	113	127	453	408	331	216	107	53	22	14	21
Curfew and loitering law violations	—	—	—	—	—	—	—	—	—	—	—	—
Runaways	—	—	—	—	—	—	—	—	—	—	—	—

[1] Because of rounding, the percentages may not add to total.
[2] Violent crimes are offenses of murder, forcible rape, robbery, and aggravated assault.
[3] Property crimes are offenses of burglary, larceny–theft, motor vehicle theft, and arson.
[4] Includes arson.

Table 47. — City Arrests of Persons under 15, 18, 21, and 25 Years of Age, 1996

[6,917 agencies; estimated population 132,725,000]

Offense charged	Total all ages	Number of persons arrested				Percent of total all ages			
		Under 15	Under 18	Under 21	Under 25	Under 15	Under 18	Under 21	Under 25
TOTAL	**8,665,120**	**580,687**	**1,766,971**	**2,921,619**	**4,036,543**	**6.7**	**20.4**	**33.7**	**46.6**
Murder and nonnegligent manslaughter	11,386	215	1,868	4,365	6,704	1.9	16.4	38.3	58.9
Forcible rape	18,602	1,131	3,255	5,609	8,109	6.1	17.5	30.2	43.6
Robbery	108,840	9,798	35,638	56,539	70,537	9.0	32.7	51.9	64.8
Aggravated assault	306,949	15,078	47,164	82,924	126,034	4.9	15.4	27.0	41.1
Burglary	196,436	28,311	72,426	101,710	121,658	14.4	36.9	51.8	61.9
Larceny–theft	936,989	138,136	324,023	446,508	535,124	14.7	34.6	47.7	57.1
Motor vehicle theft	107,127	11,913	45,094	63,768	75,446	11.1	42.1	59.5	70.4
Arson	10,452	4,011	5,874	6,750	7,443	38.4	56.2	64.6	71.2
Violent crime[1]	445,777	26,222	87,925	149,437	211,384	5.9	19.7	33.5	47.4
Property crime[2]	1,251,004	182,371	447,417	618,736	739,671	14.6	35.8	49.5	59.1
Crime Index total[3]	1,696,781	208,593	535,342	768,173	951,055	12.3	31.6	45.3	56.1
Other assaults	756,522	58,122	138,753	213,223	313,360	7.7	18.3	28.2	41.4
Forgery and counterfeiting	68,273	654	5,206	15,261	26,595	1.0	7.6	22.4	39.0
Fraud	190,335	5,219	16,896	38,612	68,075	2.7	8.9	20.3	35.8
Embezzlement	8,903	48	835	2,613	4,234	.5	9.4	29.3	47.6
Stolen property; buying, receiving, possessing	89,704	7,117	25,709	42,715	54,670	7.9	28.7	47.6	60.9
Vandalism	188,637	38,456	83,889	109,681	129,459	20.4	44.5	58.1	68.6
Weapons; carrying, possessing, etc.	131,030	9,980	33,464	57,143	77,367	7.6	25.5	43.6	59.0
Prostitution and commercialized vice	77,427	123	1,030	6,361	16,421	.2	1.3	8.2	21.2
Sex offenses (except forcible rape and prostitution)	53,666	4,884	9,553	14,113	19,711	9.1	17.8	26.3	36.7
Drug abuse violations	906,626	22,559	133,868	282,746	413,892	2.5	14.8	31.2	45.7
Gambling	15,781	272	2,148	4,388	6,341	1.7	13.6	27.8	40.2
Offenses against family and children	60,007	1,546	4,678	9,629	17,256	2.6	7.8	16.0	28.8
Driving under the influence	619,273	262	8,412	51,792	142,219	[4]	1.4	8.4	23.0
Liquor laws	402,602	9,814	85,859	231,340	268,060	2.4	21.3	57.5	66.6
Drunkenness	435,346	2,088	14,622	48,040	101,050	.5	3.4	11.0	23.2
Disorderly conduct	557,596	48,524	144,373	226,629	306,301	8.7	25.9	40.6	54.9
Vagrancy	20,016	511	2,520	5,624	8,005	2.6	12.6	28.1	40.0
All other offenses (except traffic)	2,138,529	77,899	274,507	547,616	866,031	3.6	12.8	25.6	40.5
Suspicion	4,138	370	1,379	1,992	2,513	8.9	33.3	48.1	60.7
Curfew and loitering law violations	134,737	37,186	134,737	134,737	134,737	27.6	100.0	100.0	100.0
Runaways	109,191	46,460	109,191	109,191	109,191	42.5	100.0	100.0	100.0

[1] Violent crimes are offenses of murder, forcible rape, robbery, and aggravated assault.
[2] Property crimes are offenses of burglary, larceny–theft, motor vehicle theft, and arson.
[3] Includes arson.
[4] Less than one-tenth of 1 percent.

Table 48. — City Arrests, Distribution by Sex, 1996

[6,917 agencies; 1996 estimated population 132,725,000]

Offense charged	Number of persons arrested			Percent male	Percent female	Percent distribution[1]		
	Total	Male	Female			Total	Male	Female
TOTAL	**8,665,120**	**6,864,722**	**1,800,398**	**79.2**	**20.8**	**100.0**	**100.0**	**100.0**
Murder and nonnegligent manslaughter	11,386	10,295	1,091	90.4	9.6	.1	.1	.1
Forcible rape	18,602	18,395	207	98.9	1.1	.2	.3	[2]
Robbery	108,840	98,080	10,760	90.1	9.9	1.3	1.4	.6
Aggravated assault	306,949	250,457	56,492	81.6	18.4	3.5	3.6	3.1
Burglary	196,436	173,129	23,307	88.1	11.9	2.3	2.5	1.3
Larceny–theft	936,989	614,957	322,032	65.6	34.4	10.8	9.0	17.9
Motor vehicle theft	107,127	92,780	14,347	86.6	13.4	1.2	1.4	.8
Arson	10,452	8,859	1,593	84.8	15.2	.1	.1	.1
Violent crime[3]	445,777	377,227	68,550	84.6	15.4	5.1	5.5	3.8
Property crime[4]	1,251,004	889,725	361,279	71.1	28.9	14.4	13.0	20.1
Crime Index total[5]	1,696,781	1,266,952	429,829	74.7	25.3	19.6	18.5	23.9
Other assaults	756,522	602,732	153,790	79.7	20.3	8.7	8.8	8.5
Forgery and counterfeiting	68,273	44,444	23,829	65.1	34.9	.8	.6	1.3
Fraud	190,335	119,748	70,587	62.9	37.1	2.2	1.7	3.9
Embezzlement	8,903	4,830	4,073	54.3	45.7	.1	.1	.2
Stolen property; buying, receiving, possessing	89,704	76,487	13,217	85.3	14.7	1.0	1.1	.7
Vandalism	188,637	162,238	26,399	86.0	14.0	2.2	2.4	1.5
Weapons; carrying, possessing, etc.	131,030	120,642	10,388	92.1	7.9	1.5	1.8	.6
Prostitution and commercialized vice	77,427	30,155	47,272	38.9	61.1	.9	.4	2.6
Sex offenses (except forcible rape and prostitution)	53,666	48,960	4,706	91.2	8.8	.6	.7	.3
Drug abuse violations	906,626	756,339	150,287	83.4	16.6	10.5	11.0	8.3
Gambling	15,781	13,621	2,160	86.3	13.7	.2	.2	.1
Offenses against family and children	60,007	42,198	17,809	70.3	29.7	.7	.6	1.0
Driving under the influence	619,273	523,361	95,912	84.5	15.5	7.1	7.6	5.3
Liquor laws	402,602	326,426	76,176	81.1	18.9	4.6	4.8	4.2
Drunkenness	435,346	382,473	52,873	87.9	12.1	5.0	5.6	2.9
Disorderly conduct	557,596	440,506	117,090	79.0	21.0	6.4	6.4	6.5
Vagrancy	20,016	16,002	4,014	79.9	20.1	.2	.2	.2
All other offenses (except traffic)	2,138,529	1,741,561	396,968	81.4	18.6	24.7	25.4	22.0
Suspicion	4,138	3,274	864	79.1	20.9	[2]	[2]	[2]
Curfew and loitering law violations	134,737	95,288	39,449	70.7	29.3	1.6	1.4	2.2
Runaways	109,191	46,485	62,706	42.6	57.4	1.3	.7	3.5

[1] Because of rounding, the percentages may not add to total.
[2] Less than one-tenth of 1 percent.
[3] Violent crimes are offenses of murder, forcible rape, robbery, and aggravated assault.
[4] Property crimes are offenses of burglary, larceny–theft, motor vehicle theft, and arson.
[5] Includes arson.

Table 49. — City Arrests, Distribution by Race, 1996

[6,913 agencies; 1996 estimated population 132,693,000]

Offense charged	Total arrests					Percent distribution[1]				
	Total	White	Black	American Indian or Alaskan Native	Asian or Pacific Islander	Total	White	Black	American Indian or Alaskan Native	Asian or Pacific Islander
TOTAL	**8,650,628**	**5,546,450**	**2,893,226**	**104,614**	**106,338**	**100.0**	**64.1**	**33.4**	**1.2**	**1.2**
Murder and nonnegligent manslaughter	11,379	4,184	6,937	64	194	100.0	36.8	61.0	.6	1.7
Forcible rape	18,591	9,524	8,645	167	255	100.0	51.2	46.5	.9	1.4
Robbery	108,756	41,999	64,562	546	1,649	100.0	38.6	59.4	.5	1.5
Aggravated assault	306,673	173,051	126,705	2,615	4,302	100.0	56.4	41.3	.9	1.4
Burglary	196,184	125,328	66,398	1,714	2,744	100.0	63.9	33.8	.9	1.4
Larceny–theft	935,126	598,079	307,796	12,173	17,078	100.0	64.0	32.9	1.3	1.8
Motor vehicle theft	107,045	56,605	46,832	1,174	2,434	100.0	52.9	43.7	1.1	2.3
Arson	10,442	7,383	2,847	100	112	100.0	70.7	27.3	1.0	1.1
Violent crime[2]	445,399	228,758	206,849	3,392	6,400	100.0	51.4	46.4	.8	1.4
Property crime[3]	1,248,797	787,395	423,873	15,161	22,368	100.0	63.1	33.9	1.2	1.8
Crime Index total[4]	1,694,196	1,016,153	630,722	18,553	28,768	100.0	60.0	37.2	1.1	1.7
Other assaults	755,643	445,043	291,142	10,004	9,454	100.0	58.9	38.5	1.3	1.3
Forgery and counterfeiting	68,010	42,564	23,701	382	1,363	100.0	62.6	34.8	.6	2.0
Fraud	190,019	111,447	75,571	826	2,175	100.0	58.7	39.8	.4	1.1
Embezzlement	8,889	5,439	3,267	47	136	100.0	61.2	36.8	.5	1.5
Stolen property; buying, receiving, possessing	89,545	48,714	38,948	628	1,255	100.0	54.4	43.5	.7	1.4
Vandalism	188,441	132,548	50,888	2,484	2,521	100.0	70.3	27.0	1.3	1.3
Weapons; carrying, possessing, etc.	130,925	71,884	56,664	785	1,592	100.0	54.9	43.3	.6	1.2
Prostitution and commercialized vice	77,421	45,166	30,158	518	1,579	100.0	58.3	39.0	.7	2.0
Sex offenses (except forcible rape and prostitution)	53,624	38,112	14,192	528	792	100.0	71.1	26.5	1.0	1.5
Drug abuse violations	905,454	514,299	381,389	3,884	5,882	100.0	56.8	42.1	.4	.6
Gambling	15,781	6,953	8,263	54	511	100.0	44.1	52.4	.3	3.2
Offenses against family and children	59,727	39,488	17,932	742	1,565	100.0	66.1	30.0	1.2	2.6
Driving under the influence	617,834	533,893	67,112	10,066	6,763	100.0	86.4	10.9	1.6	1.1
Liquor laws	400,765	315,058	72,903	10,015	2,789	100.0	78.6	18.2	2.5	.7
Drunkenness	434,690	347,015	75,532	10,510	1,633	100.0	79.8	17.4	2.4	.4
Disorderly conduct	556,685	336,222	210,103	6,646	3,714	100.0	60.4	37.7	1.2	.7
Vagrancy	20,002	10,610	8,914	403	75	100.0	53.0	44.6	2.0	.4
All other offenses (except traffic)	2,135,336	1,303,304	780,109	24,868	27,055	100.0	61.0	36.5	1.2	1.3
Suspicion	4,123	2,700	1,393	12	18	100.0	65.5	33.8	.3	.4
Curfew and loitering law violations	134,440	97,227	34,004	1,402	1,807	100.0	72.3	25.3	1.0	1.3
Runaways	109,078	82,611	20,319	1,257	4,891	100.0	75.7	18.6	1.2	4.5

See footnotes at end of table.

Table 49. — City Arrests, Distribution by Race, 1996 — Continued

Offense charged	Arrests under 18					Percent distribution[1]				
	Total	White	Black	American Indian or Alaskan Native	Asian or Pacific Islander	Total	White	Black	American Indian or Alaskan Native	Asian or Pacific Islander
TOTAL	**1,763,863**	**1,195,749**	**514,714**	**20,042**	**33,358**	**100.0**	**67.8**	**29.2**	**1.1**	**1.9**
Murder and nonnegligent manslaughter	1,867	677	1,125	9	56	100.0	36.3	60.3	.5	3.0
Forcible rape	3,252	1,629	1,570	24	29	100.0	50.1	48.3	.7	.9
Robbery	35,618	13,781	20,900	174	763	100.0	38.7	58.7	.5	2.1
Aggravated assault	47,116	26,112	19,832	422	750	100.0	55.4	42.1	.9	1.6
Burglary	72,310	50,878	19,386	804	1,242	100.0	70.4	26.8	1.1	1.7
Larceny-theft	323,263	226,723	83,879	4,794	7,867	100.0	70.1	25.9	1.5	2.4
Motor vehicle theft	45,056	24,443	18,707	615	1,291	100.0	54.3	41.5	1.4	2.9
Arson	5,867	4,572	1,160	63	72	100.0	77.9	19.8	1.1	1.2
Violent crime[2]	87,853	42,199	43,427	629	1,598	100.0	48.0	49.4	.7	1.8
Property crime[3]	446,496	306,616	123,132	6,276	10,472	100.0	68.7	27.6	1.4	2.3
Crime Index total[4]	534,349	348,815	166,559	6,905	12,070	100.0	65.3	31.2	1.3	2.3
Other assaults	138,561	83,268	51,579	1,461	2,253	100.0	60.1	37.2	1.1	1.6
Forgery and counterfeiting	5,193	3,939	1,116	56	82	100.0	75.9	21.5	1.1	1.6
Fraud	16,891	8,548	7,677	74	592	100.0	50.6	45.5	.4	3.5
Embezzlement	834	511	310	2	11	100.0	61.3	37.2	.2	1.3
Stolen property; buying, receiving, possessing	25,654	14,795	10,125	254	480	100.0	57.7	39.5	1.0	1.9
Vandalism	83,795	65,244	16,214	993	1,344	100.0	77.9	19.3	1.2	1.6
Weapons; carrying, possessing, etc.	33,436	20,642	12,018	239	537	100.0	61.7	35.9	.7	1.6
Prostitution and commercialized vice	1,030	591	399	23	17	100.0	57.4	38.7	2.2	1.7
Sex offenses (except forcible rape and prostitution)	9,542	6,290	3,071	61	120	100.0	65.9	32.2	.6	1.3
Drug abuse violations	133,639	79,334	52,303	849	1,153	100.0	59.4	39.1	.6	.9
Gambling	2,148	266	1,873	1	8	100.0	12.4	87.2	[5]	.4
Offenses against family and children	4,640	3,352	1,122	34	132	100.0	72.2	24.2	.7	2.8
Driving under the influence	8,379	7,605	532	171	71	100.0	90.8	6.3	2.0	.8
Liquor laws	85,516	76,801	5,578	2,337	800	100.0	89.8	6.5	2.7	.9
Drunkenness	14,609	12,801	1,414	296	98	100.0	87.6	9.7	2.0	.7
Disorderly conduct	144,252	89,590	52,287	1,115	1,260	100.0	62.1	36.2	.8	.9
Vagrancy	2,516	1,527	956	10	23	100.0	60.7	38.0	.4	.9
All other offenses (except traffic)	273,982	190,968	74,914	2,500	5,600	100.0	69.7	27.3	.9	2.0
Suspicion	1,379	1,024	344	2	9	100.0	74.3	24.9	.1	.7
Curfew and loitering law violations	134,440	97,227	34,004	1,402	1,807	100.0	72.3	25.3	1.0	1.3
Runaways	109,078	82,611	20,319	1,257	4,891	100.0	75.7	18.6	1.2	4.5

See footnotes at end of table.

Table 49. — City Arrests, Distribution by Race, 1996 — Continued

Offense charged	Arrests 18 and over					Percent distribution[1]				
	Total	White	Black	American Indian or Alaskan Native	Asian or Pacific Islander	Total	White	Black	American Indian or Alaskan Native	Asian or Pacific Islander
TOTAL	**6,886,765**	**4,350,701**	**2,378,512**	**84,572**	**72,980**	**100.0**	**63.2**	**34.5**	**1.2**	**1.1**
Murder and nonnegligent manslaughter	9,512	3,507	5,812	55	138	100.0	36.9	61.1	.6	1.5
Forcible rape	15,339	7,895	7,075	143	226	100.0	51.5	46.1	.9	1.5
Robbery	73,138	28,218	43,662	372	886	100.0	38.6	59.7	.5	1.2
Aggravated assault	259,557	146,939	106,873	2,193	3,552	100.0	56.6	41.2	.8	1.4
Burglary	123,874	74,450	47,012	910	1,502	100.0	60.1	38.0	.7	1.2
Larceny–theft	611,863	371,356	223,917	7,379	9,211	100.0	60.7	36.6	1.2	1.5
Motor vehicle theft	61,989	32,162	28,125	559	1,143	100.0	51.9	45.4	.9	1.8
Arson	4,575	2,811	1,687	37	40	100.0	61.4	36.9	.8	.9
Violent crime[2]	357,546	186,559	163,422	2,763	4,802	100.0	52.2	45.7	.8	1.3
Property crime[3]	802,301	480,779	300,741	8,885	11,896	100.0	59.9	37.5	1.1	1.5
Crime Index total[4]	1,159,847	667,338	464,163	11,648	16,698	100.0	57.5	40.0	1.0	1.4
Other assaults	617,082	361,775	239,563	8,543	7,201	100.0	58.6	38.8	1.4	1.2
Forgery and counterfeiting	62,817	38,625	22,585	326	1,281	100.0	61.5	36.0	.5	2.0
Fraud	173,128	102,899	67,894	752	1,583	100.0	59.4	39.2	.4	.9
Embezzlement	8,055	4,928	2,957	45	125	100.0	61.2	36.7	.6	1.6
Stolen property; buying, receiving, possessing	63,891	33,919	28,823	374	775	100.0	53.1	45.1	.6	1.2
Vandalism	104,646	67,304	34,674	1,491	1,177	100.0	64.3	33.1	1.4	1.1
Weapons; carrying, possessing, etc.	97,489	51,242	44,646	546	1,055	100.0	52.6	45.8	.6	1.1
Prostitution and commercialized vice	76,391	44,575	29,759	495	1,562	100.0	58.4	39.0	.6	2.0
Sex offenses (except forcible rape and prostitution)	44,082	31,822	11,121	467	672	100.0	72.2	25.2	1.1	1.5
Drug abuse violations	771,815	434,965	329,086	3,035	4,729	100.0	56.4	42.6	.4	.6
Gambling	13,633	6,687	6,390	53	503	100.0	49.1	46.9	.4	3.7
Offenses against family and children	55,087	36,136	16,810	708	1,433	100.0	65.6	30.5	1.3	2.6
Driving under the influence	609,455	526,288	66,580	9,895	6,692	100.0	86.4	10.9	1.6	1.1
Liquor laws	315,249	238,257	67,325	7,678	1,989	100.0	75.6	21.4	2.4	.6
Drunkenness	420,081	334,214	74,118	10,214	1,535	100.0	79.6	17.6	2.4	.4
Disorderly conduct	412,433	246,632	157,816	5,531	2,454	100.0	59.8	38.3	1.3	.6
Vagrancy	17,486	9,083	7,958	393	52	100.0	51.9	45.5	2.2	.3
All other offenses (except traffic)	1,861,354	1,112,336	705,195	22,368	21,455	100.0	59.8	37.9	1.2	1.2
Suspicion	2,744	1,676	1,049	10	9	100.0	61.1	38.2	.4	.3
Curfew and loitering law violations	—	—	—	—	—	—	—	—	—	—
Runaways	—	—	—	—	—	—	—	—	—	—

[1] Because of rounding, the percentages may not add to total.
[2] Violent crimes are offenses of murder, forcible rape, robbery, and aggravated assault.
[3] Property crimes are offenses of burglary, larceny–theft, motor vehicle theft, and arson.
[4] Includes arson.
[5] Less than one-tenth of 1 percent.

Table 50. — Suburban County Arrest Trends, 1995-1996

[774 agencies; 1996 estimated population 34,676,000; 1995 estimated population 34,280,000]

Offense charged	Number of persons arrested								
	Total all ages			Under 18 years of age			18 years of age and over		
	1995	1996	Percent change	1995	1996	Percent change	1995	1996	Percent change
TOTAL	**1,390,935**	**1,434,115**	**+3.1**	**197,141**	**213,114**	**+8.1**	**1,193,794**	**1,221,001**	**+2.3**
Murder and nonnegligent manslaughter	1,934	1,863	-3.7	259	197	-23.9	1,675	1,666	-.5
Forcible rape	3,287	3,267	-.6	475	506	+6.5	2,812	2,761	-1.8
Robbery	9,948	9,777	-1.7	2,685	2,727	+1.6	7,263	7,050	-2.9
Aggravated assault	53,834	53,353	-.9	6,674	6,880	+3.1	47,160	46,473	-1.5
Burglary	38,227	38,445	+.6	13,599	14,243	+4.7	24,628	24,202	-1.7
Larceny-theft	102,861	105,316	+2.4	30,540	31,647	+3.6	72,321	73,669	+1.9
Motor vehicle theft	18,152	16,862	-7.1	6,966	6,451	-7.4	11,186	10,411	-6.9
Arson	2,037	1,910	-6.2	966	924	-4.3	1,071	986	-7.9
Violent crime[1]	69,003	68,260	-1.1	10,093	10,310	+2.2	58,910	57,950	-1.6
Property crime[2]	161,277	162,533	+.8	52,071	53,265	+2.3	109,206	109,268	+.1
Crime Index total[3]	230,280	230,793	+.2	62,164	63,575	+2.3	168,116	167,218	-.5
Other assaults	120,701	127,024	+5.2	19,401	21,691	+11.8	101,300	105,333	+4.0
Forgery and counterfeiting	11,270	11,762	+4.4	683	592	-13.3	10,587	11,170	+5.5
Fraud	64,294	65,888	+2.5	838	1,007	+20.2	63,456	64,881	+2.2
Embezzlement	1,629	1,715	+5.3	80	97	+21.3	1,549	1,618	+4.5
Stolen property; buying, receiving, possessing	15,755	14,075	-10.7	3,317	3,079	-7.2	12,438	10,996	-11.6
Vandalism	27,316	26,860	-1.7	12,132	12,034	-.8	15,184	14,826	-2.4
Weapons; carrying, possessing, etc.	21,864	19,241	-12.0	4,264	4,195	-1.6	17,600	15,046	-14.5
Prostitution and commercialized vice	3,579	3,124	-12.7	41	54	+31.7	3,538	3,070	-13.2
Sex offenses (except forcible rape and prostitution)	10,211	10,434	+2.2	1,725	1,827	+5.9	8,486	8,607	+1.4
Drug abuse violations	140,227	143,428	+2.3	15,120	16,489	+9.1	125,107	126,939	+1.5
Gambling	999	678	-32.1	47	41	-12.8	952	637	-33.1
Offenses against family and children	31,287	30,253	-3.3	473	696	+47.1	30,814	29,557	-4.1
Driving under the influence	206,227	211,399	+2.5	1,671	2,013	+20.5	204,556	209,386	+2.4
Liquor laws	35,676	43,355	+21.5	9,966	13,430	+34.8	25,710	29,925	+16.4
Drunkenness	50,801	52,861	+4.1	1,297	1,667	+28.5	49,504	51,194	+3.4
Disorderly conduct	35,255	36,084	+2.4	8,108	9,256	+14.2	27,147	26,828	-1.2
Vagrancy	790	923	+16.8	153	217	+41.8	637	706	+10.8
All other offenses (except traffic)	357,762	377,123	+5.4	30,649	34,059	+11.1	327,113	343,064	+4.9
Suspicion (not included in totals)	258	410	+58.9	80	175	+118.8	178	235	+32.0
Curfew and loitering law violations	3,980	5,326	+33.8	3,980	5,326	+33.8	—	—	—
Runaways	21,032	21,769	+3.5	21,032	21,769	+3.5	—	—	—

[1] Violent crimes are offenses of murder, forcible rape, robbery, and aggravated assault.
[2] Property crimes are offenses of burglary, larceny-theft, motor vehicle theft, and arson.
[3] Includes arson.

Table 51. — Suburban County Arrest Trends, Sex, 1995-1996

[774 agencies; 1996 estimated population 34,676,000; 1995 estimated population 34,280,000]

Offense charged	Males						Females					
	Total			Under 18			Total			Under 18		
	1995	1996	Percent change	1995	1996	Percent change	1995	1996	Percent change	1995	1996	Percent change
TOTAL	**1,117,935**	**1,145,180**	**+2.4**	**149,320**	**160,296**	**+7.4**	**273,000**	**288,935**	**+5.8**	**47,821**	**52,818**	**+10.4**
Murder and nonnegligent manslaughter	1,731	1,627	-6.0	232	175	-24.6	203	236	+16.3	27	22	-18.5
Forcible rape	3,239	3,225	-.4	466	496	+6.4	48	42	-12.5	9	10	+11.1
Robbery	9,078	8,935	-1.6	2,469	2,503	+1.4	870	842	-3.2	216	224	+3.7
Aggravated assault	45,569	44,831	-1.6	5,522	5,627	+1.9	8,265	8,522	+3.1	1,152	1,253	+8.8
Burglary	34,070	34,596	+1.5	12,278	12,971	+5.6	4,157	3,849	-7.4	1,321	1,272	-3.7
Larceny–theft	70,910	71,724	+1.1	21,970	22,501	+2.4	31,951	33,592	+5.1	8,570	9,146	+6.7
Motor vehicle theft	15,748	14,593	-7.3	5,905	5,472	-7.3	2,404	2,269	-5.6	1,061	979	-7.7
Arson	1,745	1,637	-6.2	844	825	-2.3	292	273	-6.5	122	99	-18.9
Violent crime[1]	59,617	58,618	-1.7	8,689	8,801	+1.3	9,386	9,642	+2.7	1,404	1,509	+7.5
Property crime[2]	122,473	122,550	+.1	40,997	41,769	+1.9	38,804	39,983	+3.0	11,074	11,496	+3.8
Crime Index total[3]	182,090	181,168	-.5	49,686	50,570	+1.8	48,190	49,625	+3.0	12,478	13,005	+4.2
Other assaults	96,912	100,781	+4.0	14,373	16,030	+11.5	23,789	26,243	+10.3	5,028	5,661	+12.6
Forgery and counterfeiting	7,168	7,401	+3.3	480	398	-17.1	4,102	4,361	+6.3	203	194	-4.4
Fraud	34,224	33,793	-1.3	536	674	+25.7	30,070	32,095	+6.7	302	333	+10.3
Embezzlement	998	984	-1.4	48	51	+6.3	631	731	+15.8	32	46	+43.8
Stolen property; buying, receiving, possessing	13,602	12,108	-11.0	2,924	2,712	-7.3	2,153	1,967	-8.6	393	367	-6.6
Vandalism	23,926	23,369	-2.3	11,046	10,735	-2.8	3,390	3,491	+3.0	1,086	1,299	+19.6
Weapons; carrying, possessing, etc.	20,103	17,746	-11.7	3,933	3,878	-1.4	1,761	1,495	-15.1	331	317	-4.2
Prostitution and commercialized vice	2,343	1,945	-17.0	27	37	+37.0	1,236	1,179	-4.6	14	17	+21.4
Sex offenses (except forcible rape and prostitution)	9,597	9,768	+1.8	1,619	1,698	+4.9	614	666	+8.5	106	129	+21.7
Drug abuse violations	115,465	117,957	+2.2	12,881	14,065	+9.2	24,762	25,471	+2.9	2,239	2,424	+8.3
Gambling	850	575	-32.4	46	36	-21.7	149	103	-30.9	1	5	+400.0
Offenses against family and children	28,173	26,918	-4.5	287	478	+66.6	3,114	3,335	+7.1	186	218	+17.2
Driving under the influence	178,631	182,404	+2.1	1,411	1,691	+19.8	27,596	28,995	+5.1	260	322	+23.8
Liquor laws	27,924	33,820	+21.1	6,971	9,342	+34.0	7,752	9,535	+23.0	2,995	4,088	+36.5
Drunkenness	44,722	46,548	+4.1	1,076	1,380	+28.3	6,079	6,313	+3.8	221	287	+29.9
Disorderly conduct	27,716	27,825	+.4	6,099	6,887	+12.9	7,539	8,259	+9.6	2,009	2,369	+17.9
Vagrancy	683	744	+8.9	136	160	+17.6	107	179	+67.3	17	57	+235.3
All other offenses (except traffic)	290,848	305,866	+5.2	23,781	26,014	+9.4	66,914	71,257	+6.5	6,868	8,045	+17.1
Suspicion (not included in totals)	221	358	+62.0	67	157	+134.3	37	52	+40.5	13	18	+38.5
Curfew and loitering law violations	2,793	3,797	+35.9	2,793	3,797	+35.9	1,187	1,529	+28.8	1,187	1,529	+28.8
Runaways	9,167	9,663	+5.4	9,167	9,663	+5.4	11,865	12,106	+2.0	11,865	12,106	+2.0

[1] Violent crimes are offenses of murder, forcible rape, robbery, and aggravated assault.
[2] Property crimes are offenses of burglary, larceny–theft, motor vehicle theft, and arson.
[3] Includes arson.

Table 52. — Suburban County Arrests, Distribution by Age, 1996

[913 agencies; 1996 estimated population 37,056,000]

Offense charged	Total all ages	Ages under 15	Ages under 18	Ages 18 and over	Age: Under 10	10-12	13-14	15	16	17	18	19	20	21
TOTAL	**1,559,089**	**70,334**	**231,865**	**1,327,224**	**3,482**	**15,384**	**51,468**	**45,602**	**56,437**	**59,492**	**67,722**	**65,798**	**58,800**	**55,701**
Percent distribution[1]	**100.0**	**4.5**	**14.9**	**85.1**	**.2**	**1.0**	**3.3**	**2.9**	**3.6**	**3.8**	**4.3**	**4.2**	**3.8**	**3.6**
Murder and nonnegligent manslaughter	1,963	24	204	1,759	1	2	21	39	63	78	151	143	98	108
Forcible rape	3,599	188	581	3,018	7	43	138	116	111	166	197	165	136	141
Robbery	10,558	653	2,919	7,639	11	113	529	533	831	902	988	792	581	517
Aggravated assault	56,613	2,353	7,329	49,284	172	592	1,589	1,370	1,645	1,961	2,088	2,067	1,872	1,884
Burglary	41,348	5,262	15,528	25,820	328	1,253	3,681	3,265	3,442	3,559	3,647	2,657	1,978	1,512
Larceny–theft	118,419	13,202	35,392	83,027	555	3,262	9,385	6,610	7,768	7,812	7,300	6,042	4,417	3,749
Motor vehicle theft	17,851	1,773	6,811	11,040	19	187	1,567	1,695	1,823	1,520	1,306	1,009	777	655
Arson	2,067	629	987	1,080	108	202	319	136	113	109	95	68	49	57
Violent crime[2]	72,733	3,218	11,033	61,700	191	750	2,277	2,058	2,650	3,107	3,424	3,167	2,687	2,650
Percent distribution[1]	100.0	4.4	15.2	84.8	.3	1.0	3.1	2.8	3.6	4.3	4.7	4.4	3.7	3.6
Property crime[3]	179,685	20,866	58,718	120,967	1,010	4,904	14,952	11,706	13,146	13,000	12,348	9,776	7,221	5,973
Percent distribution[1]	100.0	11.6	32.7	67.3	.6	2.7	8.3	6.5	7.3	7.2	6.9	5.4	4.0	3.3
Crime Index total[4]	252,418	24,084	69,751	182,667	1,201	5,654	17,229	13,764	15,796	16,107	15,772	12,943	9,908	8,623
Percent distribution[1]	100.0	9.5	27.6	72.4	.5	2.2	6.8	5.5	6.3	6.4	6.2	5.1	3.9	3.4
Other assaults	139,627	9,098	23,530	116,097	505	2,531	6,062	4,494	5,037	4,901	4,347	4,064	3,941	4,101
Forgery and counterfeiting	13,473	65	673	12,800	3	10	52	89	198	321	613	594	581	544
Fraud	83,092	158	1,233	81,859	13	16	129	169	328	578	1,573	2,619	3,046	3,615
Embezzlement	1,782	13	102	1680	—	2	11	6	30	53	89	89	73	72
Stolen property; buying, receiving, possessing	15,288	750	3,343	11,945	12	119	619	685	905	1,003	1,211	1,000	866	652
Vandalism	28,813	5,350	12,817	15,996	560	1,524	3,266	2,221	2,658	2,588	1,963	1,374	928	851
Weapons; carrying, possessing, etc.	20,509	1,330	4,520	15,989	61	315	954	875	1,064	1,251	1,311	1,140	907	900
Prostitution and commercialized vice	3,389	11	56	3,333	—	1	10	6	19	20	48	66	83	87
Sex offenses (except forcible rape and prostitution)	11,296	959	1,982	9,314	74	261	624	330	325	368	377	330	306	264
Drug abuse violations	153,318	3,023	17,818	135,500	26	367	2,630	3,101	4,839	6,855	9,511	8,782	7,389	6,713
Gambling	728	13	58	670	1	1	11	8	18	19	21	17	16	24
Offenses against family and children	32,206	237	801	31,405	21	56	160	181	185	198	400	527	619	692
Driving under the influence	221,172	40	2,120	219,052	4	6	30	84	551	1,445	3,581	4,790	5,472	7,700
Liquor laws	47,508	1,268	14,590	32,918	16	107	1,145	2,163	4,416	6,743	8,419	7,391	5,327	1,185
Drunkenness	54,659	248	1,755	52,904	7	33	208	285	461	761	1,712	1,755	1,528	1,883
Disorderly conduct	40,863	3,516	10,210	30,653	144	880	2,492	2,102	2,396	2,196	1,951	1,618	1,382	1,396
Vagrancy	1,248	80	244	1,004	2	7	71	42	64	58	66	68	45	35
All other offenses (except traffic)	408,460	10,228	37,282	371,178	633	2,077	7,518	7,234	9,288	10,532	14,752	16,622	16,368	16,357
Suspicion	445	58	185	260	7	10	41	43	43	41	5	9	15	7
Curfew and loitering law violations	5,806	1,542	5,806	—	19	202	1,321	1,315	1,676	1,273	—	—	—	—
Runaways	22,989	8,263	22,989	—	173	1,205	6,885	6,405	6,140	2,181	—	—	—	—

See footnotes at end of table.

Table 52. — Suburban County Arrests, Distribution by Age, 1996 — Continued

Offense charged	Age											
	22	23	24	25-29	30-34	35-39	40-44	45-49	50-54	55-59	60-64	65 and over
TOTAL	**51,837**	**51,679**	**52,093**	**236,247**	**230,036**	**194,610**	**122,972**	**69,482**	**33,727**	**17,453**	**9,280**	**9,787**
Percent distribution[1]	**3.3**	**3.3**	**3.3**	**15.2**	**14.8**	**12.5**	**7.9**	**4.5**	**2.2**	**1.1**	**.6**	**.6**
Murder and nonnegligent	108	74	74	278	211	166	124	85	53	33	19	34
manslaughter	112	120	122	486	498	426	289	151	66	47	28	34
Forcible rape	400	329	299	1,330	1,081	700	356	173	58	15	11	9
Robbery	1,749	1,821	1,754	8,578	8,927	7,659	4,982	2,848	1,397	731	417	510
Aggravated assault	1,295	1,052	982	4,071	3,538	2,637	1,317	638	250	121	51	74
Burglary	3,299	2,986	2,901	13,824	13,052	10,922	6,670	3,812	1,821	1,007	489	736
Larceny–theft	513	474	465	1,989	1,537	1,169	603	289	138	54	28	34
Motor vehicle theft	49	31	30	140	167	154	97	63	26	24	13	17
Arson	2,369	2,344	2,249	10,672	10,717	8,951	5,751	3,257	1,574	826	475	587
Violent crime[2]	3.3	3.2	3.1	14.7	14.7	12.3	7.9	4.5	2.2	1.1	.7	.8
Percent distribution[1]	5,156	4,543	4,378	20,024	18,294	14,882	8,687	4,802	2,235	1,206	581	861
Property crime[3]	2.9	2.5	2.4	11.1	10.2	8.3	4.8	2.7	1.2	.7	.3	.5
Percent distribution[1]	7,525	6,887	6,627	30,696	29,011	23,833	14,438	8,059	3,809	2,032	1,056	1,448
Crime Index total[4]	3.0	2.7	2.6	12.2	11.5	9.4	5.7	3.2	1.5	.8	.4	.6
Percent distribution[1]	3,848	3,993	4,351	20,695	22,373	19,281	11,643	6,553	3,272	1,657	944	1,034
Other assaults	586	574	625	2,608	2,363	1,769	1,016	533	210	90	54	40
Forgery and counterfeiting	3,713	3,753	3,730	16,880	14,851	12,202	7,588	4,245	2,101	983	448	512
Fraud	87	78	66	297	298	216	146	78	48	19	20	4
Embezzlement												
Stolen property; buying,	530	535	447	2,035	1,857	1,355	750	380	147	90	38	52
receiving, possessing	713	661	578	2,561	2,362	1,815	1,022	571	287	154	68	88
Vandalism												
Weapons; carrying,	782	754	689	2,634	2,259	1,831	1,146	737	414	231	121	133
possessing, etc.												
Prostitution and	90	99	109	560	714	589	373	210	127	81	40	57
commercialized vice												
Sex offenses (except forcible	266	236	291	1,366	1,540	1,420	998	698	452	280	221	269
rape and prostitution)	5,894	5,747	5,620	24,039	22,832	19,099	11,050	5,266	1,972	807	428	351
Drug abuse violations	14	11	16	79	74	70	69	65	60	56	40	38
Gambling												
Offenses against family	799	975	1,102	5,894	7,068	6,031	3,884	1,966	825	350	175	98
and children	7,960	8,388	8,579	39,665	39,011	34,543	24,525	15,814	8,865	4,994	2,665	2,500
Driving under the influence												
	833	698	586	2,255	1,968	1,645	1,170	665	342	211	113	110
Liquor laws	1,770	1,780	1,716	7,899	8,969	8,843	6,468	4,175	2,032	1,088	666	620
Drunkenness	1,285	1,114	1,207	4,989	4,976	4,449	2,813	1,645	851	437	263	277
Disorderly conduct	28	35	24	164	164	162	114	52	24	13	5	5
Vagrancy												
All other offenses	15,102	15,344	15,722	70,882	67,289	55,422	33,744	17,757	7,880	3,874	1,912	2,151
(except traffic)	12	17	8	49	57	35	15	13	9	6	3	—
Suspicion												
Curfew and loitering law	—	—	—	—	—	—	—	—	—	—	—	—
violations	—	—	—	—	—	—	—	—	—	—	—	—
Runaways												

[1] Because of rounding, the percentages may not add to total.
[2] Violent crimes are offenses of murder, forcible rape, robbery, and aggravated assault.
[3] Property crimes are offenses of burglary, larceny–theft, motor vehicle theft, and arson.
[4] Includes arson.

Table 53. — Suburban County Arrests of Persons under 15, 18, 21, and 25 Years of Age, 1996

[913 agencies; 1996 estimated population 37,056,000]

Offense charged	Total all ages	Number of persons arrested				Percent of total all ages			
		Under 15	Under 18	Under 21	Under 25	Under 15	Under 18	Under 21	Under 25
TOTAL	**1,559,089**	**70,334**	**231,865**	**424,185**	**635,495**	**4.5**	**14.9**	**27.2**	**40.8**
Murder and nonnegligent manslaughter	1,963	24	204	596	960	1.2	10.4	30.4	48.9
Forcible rape	3,599	188	581	1,079	1,574	5.2	16.1	30.0	43.7
Robbery	10,558	653	2,919	5,280	6,825	6.2	27.6	50.0	64.6
Aggravated assault	56,613	2,353	7,329	13,356	20,564	4.2	12.9	23.6	36.3
Burglary	41,348	5,262	15,528	23,810	28,651	12.7	37.6	57.6	69.3
Larceny–theft	118,419	13,202	35,392	53,151	66,086	11.1	29.9	44.9	55.8
Motor vehicle theft	17,851	1,773	6,811	9,903	12,010	9.9	38.2	55.5	67.3
Arson	2,067	629	987	1,199	1,366	30.4	47.8	58.0	66.1
Violent crime[1]	72,733	3,218	11,033	20,311	29,923	4.4	15.2	27.9	41.1
Property crime[2]	179,685	20,866	58,718	88,063	108,113	11.6	32.7	49.0	60.2
Crime Index total[3]	252,418	24,084	69,751	108,374	138,036	9.5	27.6	42.9	54.7
Other assaults	139,627	9,098	23,530	35,882	52,175	6.5	16.9	25.7	37.4
Forgery and counterfeiting	13,473	65	673	2,461	4,790	.5	5.0	18.3	35.6
Fraud	83,092	158	1,233	8,471	23,282	.2	1.5	10.2	28.0
Embezzlement	1,782	13	102	353	656	.7	5.7	19.8	36.8
Stolen property; buying, receiving, possessing	15,288	750	3,343	6,420	8,584	4.9	21.9	42.0	56.1
Vandalism	28,813	5,350	12,817	17,082	19,885	18.6	44.5	59.3	69.0
Weapons; carrying, possessing, etc.	20,509	1,330	4,520	7,878	11,003	6.5	22.0	38.4	53.6
Prostitution and commercialized vice	3,389	11	56	253	638	.3	1.7	7.5	18.8
Sex offenses (except forcible rape and prostitution)	11,296	959	1,982	2,995	4,052	8.5	17.5	26.5	35.9
Drug abuse violations	153,318	3,023	17,818	43,500	67,474	2.0	11.6	28.4	44.0
Gambling	728	13	58	112	177	1.8	8.0	15.4	24.3
Offenses against family and children	32,206	237	801	2,347	5,915	.7	2.5	7.3	18.4
Driving under the influence	221,172	40	2,120	15,963	48,590	[4]	1.0	7.2	22.0
Liquor laws	47,508	1,268	14,590	35,727	39,029	2.7	30.7	75.2	82.2
Drunkenness	54,659	248	1,755	6,750	13,899	.5	3.2	12.3	25.4
Disorderly conduct	40,863	3,516	10,210	15,161	20,163	8.6	25.0	37.1	49.3
Vagrancy	1,248	80	244	423	545	6.4	19.6	33.9	43.7
All other offenses (except traffic)	408,460	10,228	37,282	85,024	147,549	2.5	9.1	20.8	36.1
Suspicion	445	58	185	214	258	13.0	41.6	48.1	58.0
Curfew and loitering law violations	5,806	1,542	5,806	5,806	5,806	26.6	100.0	100.0	100.0
Runaways	22,989	8,263	22,989	22,989	22,989	35.9	100.0	100.0	100.0

[1] Violent crimes are offenses of murder, forcible rape, robbery, and aggravated assault.
[2] Property crimes are offenses of burglary, larceny–theft, motor vehicle theft, and arson.
[3] Includes arson.
[4] Less than one-tenth of 1 percent.

Table 54. — Suburban County Arrests, Distribution by Sex, 1996

[913 agencies; 1996 estimated population 37,056,000]

Offense charged	Number of persons arrested			Percent male	Percent female	Percent distribution[1]		
	Total	Male	Female			Total	Male	Female
TOTAL	**1,559,089**	**1,240,370**	**318,719**	**79.6**	**20.4**	**100.0**	**100.0**	**100.0**
Murder and nonnegligent manslaughter	1,963	1,714	249	87.3	12.7	.1	.1	.1
Forcible rape	3,599	3,549	50	98.6	1.4	.2	.3	[2]
Robbery	10,558	9,650	908	91.4	8.6	.7	.8	.3
Aggravated assault	56,613	47,512	9,101	83.9	16.1	3.6	3.8	2.9
Burglary	41,348	37,255	4,093	90.1	9.9	2.7	3.0	1.3
Larceny–theft	118,419	79,913	38,506	67.5	32.5	7.6	6.4	12.1
Motor vehicle theft	17,851	15,463	2,388	86.6	13.4	1.1	1.2	.7
Arson	2,067	1,771	296	85.7	14.3	.1	.1	.1
Violent crime[3]	72,733	62,425	10,308	85.8	14.2	4.7	5.0	3.2
Property crime[4]	179,685	134,402	45,283	74.8	25.2	11.5	10.8	14.2
Crime Index total[5]	252,418	196,827	55,591	78.0	22.0	16.2	15.9	17.4
Other assaults	139,627	110,797	28,830	79.4	20.6	9.0	8.9	9.0
Forgery and counterfeiting	13,473	8,432	5,041	62.6	37.4	.9	.7	1.6
Fraud	83,092	43,295	39,797	52.1	47.9	5.3	3.5	12.5
Embezzlement	1,782	1,032	750	57.9	42.1	.1	.1	.2
Stolen property; buying, receiving, possessing	15,288	13,157	2,131	86.1	13.9	1.0	1.1	.7
Vandalism	28,813	25,079	3,734	87.0	13.0	1.8	2.0	1.2
Weapons; carrying, possessing, etc.	20,509	18,903	1,606	92.2	7.8	1.3	1.5	.5
Prostitution and commercialized vice	3,389	2,150	1,239	63.4	36.6	.2	.2	.4
Sex offenses (except forcible rape and prostitution)	11,296	10,585	711	93.7	6.3	.7	.9	.2
Drug abuse violations	153,318	126,165	27,153	82.3	17.7	9.8	10.2	8.5
Gambling	728	622	106	85.4	14.6	[2]	.1	[2]
Offenses against family and children	32,206	28,602	3,604	88.8	11.2	2.1	2.3	1.1
Driving under the influence	221,172	190,816	30,356	86.3	13.7	14.2	15.4	9.5
Liquor laws	47,508	37,109	10,399	78.1	21.9	3.0	3.0	3.3
Drunkenness	54,659	48,119	6,540	88.0	12.0	3.5	3.9	2.1
Disorderly conduct	40,863	31,598	9,265	77.3	22.7	2.6	2.5	2.9
Vagrancy	1,248	975	273	78.1	21.9	.1	.1	.1
All other offenses (except traffic)	408,460	331,434	77,026	81.1	18.9	26.2	26.7	24.2
Suspicion	445	388	57	87.2	12.8	[2]	[2]	[2]
Curfew and loitering law violations	5,806	4,128	1,678	71.1	28.9	.4	.3	.5
Runaways	22,989	10,157	12,832	44.2	55.8	1.5	.8	4.0

[1] Because of rounding, the percentages may not add to total.
[2] Less than one-tenth of 1 percent.
[3] Violent crimes are offenses of murder, forcible rape, robbery, and aggravated assault.
[4] Property crimes are offenses of burglary, larceny–theft, motor vehicle theft, and arson.
[5] Includes arson.

Table 55. — Suburban County Arrests, Distribution by Race, 1996

[913 agencies; 1996 estimated population 37,056,000]

Offense charged	Total arrests					Percent distribution[1]				
	Total	White	Black	American Indian or Alaskan Native	Asian or Pacific Islander	Total	White	Black	American Indian or Alaskan Native	Asian or Pacific Islander
TOTAL	**1,554,260**	**1,173,706**	**363,141**	**8,774**	**8,639**	**100.0**	**75.5**	**23.4**	**.6**	**.6**
Murder and nonnegligent manslaughter	1,963	1,333	593	23	14	100.0	67.9	30.2	1.2	.7
Forcible rape	3,581	2,540	1,000	26	15	100.0	70.9	27.9	.7	.4
Robbery	10,535	5,295	5,123	45	72	100.0	50.3	48.6	.4	.7
Aggravated assault	56,446	41,083	14,525	387	451	100.0	72.8	25.7	.7	.8
Burglary	41,212	32,532	8,185	209	286	100.0	78.9	19.9	.5	.7
Larceny–theft	118,024	79,367	36,716	616	1,325	100.0	67.2	31.1	.5	1.1
Motor vehicle theft	17,810	12,240	5,381	78	111	100.0	68.7	30.2	.4	.6
Arson	2,058	1,746	281	15	16	100.0	84.8	13.7	.7	.8
Violent crime[2]	72,525	50,251	21,241	481	552	100.0	69.3	29.3	.7	.8
Property crime[3]	179,104	125,885	50,563	918	1,738	100.0	70.3	28.2	.5	1.0
Crime Index total[4]	251,629	176,136	71,804	1,399	2,290	100.0	70.0	28.5	.6	.9
Other assaults	138,852	102,951	34,266	954	681	100.0	74.1	24.7	.7	.5
Forgery and counterfeiting	13,453	9,033	4,264	50	106	100.0	67.1	31.7	.4	.8
Fraud	82,768	55,854	26,423	221	270	100.0	67.5	31.9	.3	.3
Embezzlement	1,781	1,139	624	6	12	100.0	64.0	35.0	.3	.7
Stolen property; buying, receiving, possessing	15,232	10,619	4,402	93	118	100.0	69.7	28.9	.6	.8
Vandalism	28,754	24,439	3,938	195	182	100.0	85.0	13.7	.7	.6
Weapons; carrying, possessing, etc.	20,477	14,283	5,915	82	197	100.0	69.8	28.9	.4	1.0
Prostitution and commercialized vice	3,381	2,473	862	9	37	100.0	73.1	25.5	.3	1.1
Sex offenses (except forcible rape and prostitution)	11,266	9,222	1,908	62	74	100.0	81.9	16.9	.6	.7
Drug abuse violations	153,033	113,240	38,742	520	531	100.0	74.0	25.3	.3	.3
Gambling	726	443	250	7	26	100.0	61.0	34.4	1.0	3.6
Offenses against family and children	31,660	19,373	12,166	52	69	100.0	61.2	38.4	.2	.2
Driving under the influence	220,402	199,679	18,296	1,194	1,233	100.0	90.6	8.3	.5	.6
Liquor laws	47,441	43,144	3,569	457	271	100.0	90.9	7.5	1.0	.6
Drunkenness	54,640	47,845	5,938	558	299	100.0	87.6	10.9	1.0	.5
Disorderly conduct	40,759	31,352	8,824	387	196	100.0	76.9	21.6	.9	.5
Vagrancy	1,246	821	411	11	3	100.0	65.9	33.0	.9	.2
All other offenses (except traffic)	407,527	286,289	117,077	2,304	1,857	100.0	70.3	28.7	.6	.5
Suspicion	445	361	42	40	2	100.0	81.1	9.4	9.0	.4
Curfew and loitering law violations	5,806	5,063	676	29	38	100.0	87.2	11.6	.5	.7
Runaways	22,982	19,947	2,744	144	147	100.0	86.8	11.9	.6	.6

See footnotes at end of table.

Table 55. — Suburban County Arrests, Distribution by Race, 1996 — Continued

Offense charged	Arrests under 18					Percent distribution[1]				
	Total	White	Black	American Indian or Alaskan Native	Asian or Pacific Islander	Total	White	Black	American Indian or Alaskan Native	Asian or Pacific Islander
TOTAL	**231,425**	**180,281**	**47,725**	**1,499**	**1,920**	**100.0**	**77.9**	**20.6**	**.6**	**.8**
Murder and nonnegligent manslaughter	204	117	84	1	2	100.0	57.4	41.2	.5	1.0
Forcible rape	579	407	167	2	3	100.0	70.3	28.8	.3	.5
Robbery	2,914	1,430	1,451	7	26	100.0	49.1	49.8	.2	.9
Aggravated assault	7,278	4,982	2,175	53	68	100.0	68.5	29.9	.7	.9
Burglary	15,476	12,624	2,617	82	153	100.0	81.6	16.9	.5	1.0
Larceny–theft	35,330	25,048	9,554	231	497	100.0	70.9	27.0	.7	1.4
Motor vehicle theft	6,793	4,716	1,962	43	72	100.0	69.4	28.9	.6	1.1
Arson	981	870	93	10	8	100.0	88.7	9.5	1.0	.8
Violent crime[2]	10,975	6,936	3,877	63	99	100.0	63.2	35.3	.6	.9
Property crime[3]	58,580	43,258	14,226	366	730	100.0	73.8	24.3	.6	1.2
Crime Index total[4]	69,555	50,194	18,103	429	829	100.0	72.2	26.0	.6	1.2
Other assaults	23,477	16,739	6,425	164	149	100.0	71.3	27.4	.7	.6
Forgery and counterfeiting	673	554	106	5	8	100.0	82.3	15.8	.7	1.2
Fraud	1,230	801	419	3	7	100.0	65.1	34.1	.2	.6
Embezzlement	102	70	31	—	1	100.0	68.6	30.4	—	1.0
Stolen property; buying, receiving, possessing	3,341	2,454	827	23	37	100.0	73.5	24.8	.7	1.1
Vandalism	12,788	11,198	1,413	87	90	100.0	87.6	11.0	.7	.7
Weapons; carrying, possessing, etc.	4,517	3,207	1,212	29	69	100.0	71.0	26.8	.6	1.5
Prostitution and commercialized vice	56	44	11	1	—	100.0	78.6	19.6	1.8	—
Sex offenses (except forcible rape and prostitution)	1,977	1,589	376	8	4	100.0	80.4	19.0	.4	.2
Drug abuse violations	17,769	13,676	3,949	70	74	100.0	77.0	22.2	.4	.4
Gambling	58	17	39	—	2	100.0	29.3	67.2	—	3.4
Offenses against family and children	785	681	93	5	6	100.0	86.8	11.8	.6	.8
Driving under the influence	2,115	2,010	90	6	9	100.0	95.0	4.3	.3	.4
Liquor laws	14,577	13,849	543	109	76	100.0	95.0	3.7	.7	.5
Drunkenness	1,755	1,613	117	15	10	100.0	91.9	6.7	.9	.6
Disorderly conduct	10,204	7,221	2,799	127	57	100.0	70.8	27.4	1.2	.6
Vagrancy	244	201	35	8	—	100.0	82.4	14.3	3.3	—
All other offenses (except traffic)	37,229	28,986	7,702	234	307	100.0	77.9	20.7	.6	.8
Suspicion	185	167	15	3	—	100.0	90.3	8.1	1.6	—
Curfew and loitering law violations	5,806	5,063	676	29	38	100.0	87.2	11.6	.5	.7
Runaways	22,982	19,947	2,744	144	147	100.0	86.8	11.9	.6	.6

See footnotes at end of table.

Table 55. — Suburban County Arrests, Distribution by Race, 1996 — Continued

Offense charged	Arrests 18 and over					Percent distribution[1]				
	Total	White	Black	American Indian or Alaskan Native	Asian or Pacific Islander	Total	White	Black	American Indian or Alaskan Native	Asian or Pacific Islander
TOTAL	**1,322,835**	**993,425**	**315,416**	**7,275**	**6,719**	**100.0**	**75.1**	**23.8**	**.5**	**.5**
Murder and nonnegligent manslaughter	1,759	1,216	509	22	12	100.0	69.1	28.9	1.3	.7
Forcible rape	3,002	2,133	833	24	12	100.0	71.1	27.7	.8	.4
Robbery	7,621	3,865	3,672	38	46	100.0	50.7	48.2	.5	.6
Aggravated assault	49,168	36,101	12,350	334	383	100.0	73.4	25.1	.7	.8
Burglary	25,736	19,908	5,568	127	133	100.0	77.4	21.6	.5	.5
Larceny–theft	82,694	54,319	27,162	385	828	100.0	65.7	32.8	.5	1.0
Motor vehicle theft	11,017	7,524	3,419	35	39	100.0	68.3	31.0	.3	.4
Arson	1,077	876	188	5	8	100.0	81.3	17.5	.5	.7
Violent crime[2]	61,550	43,315	17,364	418	453	100.0	70.4	28.2	.7	.7
Property crime[3]	120,524	82,627	36,337	552	1,008	100.0	68.6	30.1	.5	.8
Crime Index total[4]	182,074	125,942	53,701	970	1,461	100.0	69.2	29.5	.5	.8
Other assaults	115,375	86,212	27,841	790	532	100.0	74.7	24.1	.7	.5
Forgery and counterfeiting	12,780	8,479	4,158	45	98	100.0	66.3	32.5	.4	.8
Fraud	81,538	55,053	26,004	218	263	100.0	67.5	31.9	.3	.3
Embezzlement	1,679	1,069	593	6	11	100.0	63.7	35.3	.4	.7
Stolen property; buying, receiving, possessing	11,891	8,165	3,575	70	81	100.0	68.7	30.1	.6	.7
Vandalism	15,966	13,241	2,525	108	92	100.0	82.9	15.8	.7	.6
Weapons; carrying, possessing, etc.	15,960	11,076	4,703	53	128	100.0	69.4	29.5	.3	.8
Prostitution and commercialized vice	3,325	2,429	851	8	37	100.0	73.1	25.6	.2	1.1
Sex offenses (except forcible rape and prostitution)	9,289	7,633	1,532	54	70	100.0	82.2	16.5	.6	.8
Drug abuse violations	135,264	99,564	34,793	450	457	100.0	73.6	25.7	.3	.3
Gambling	668	426	211	7	24	100.0	63.8	31.6	1.0	3.6
Offenses against family and children	30,875	18,692	12,073	47	63	100.0	60.5	39.1	.2	.2
Driving under the influence	218,287	197,669	18,206	1,188	1,224	100.0	90.6	8.3	.5	.6
Liquor laws	32,864	29,295	3,026	348	195	100.0	89.1	9.2	1.1	.6
Drunkenness	52,885	46,232	5,821	543	289	100.0	87.4	11.0	1.0	.5
Disorderly conduct	30,555	24,131	6,025	260	139	100.0	79.0	19.7	.9	.5
Vagrancy	1,002	620	376	3	3	100.0	61.9	37.5	.3	.3
All other offenses (except traffic)	370,298	257,303	109,375	2,070	1,550	100.0	69.5	29.5	.6	.4
Suspicion	260	194	27	37	2	100.0	74.6	10.4	14.2	.8
Curfew and loitering law violations	—	—	—	—	—	—	—	—	—	—
Runaways	—	—	—	—	—	—	—	—	—	—

[1] Because of rounding, the percentages may not add to total.
[2] Violent crimes are offenses of murder, forcible rape, robbery, and aggravated assault.
[3] Property crimes are offenses of burglary, larceny–theft, motor vehicle theft, and arson.
[4] Includes arson.

Table 56. — Rural County Arrest Trends, 1995-1996

[1,619 agencies; 1996 estimated population 17,963,000; 1995 estimated population 17,805,000]

Offense charged	Number of persons arrested								
	Total all ages			Under 18 years of age			18 years of age and over		
	1995	1996	Percent change	1995	1996	Percent change	1995	1996	Percent change
TOTAL	**769,202**	**796,046**	**+3.5**	**90,855**	**94,150**	**+3.6**	**678,347**	**701,896**	**+3.5**
Murder and nonnegligent manslaughter	1,133	1,007	-11.1	111	93	-16.2	1,022	914	-10.6
Forcible rape	1,946	1,903	-2.2	271	257	-5.2	1,675	1,646	-1.7
Robbery	2,261	2,112	-6.6	457	444	-2.8	1,804	1,668	-7.5
Aggravated assault	22,831	21,768	-4.7	2,196	2,159	-1.7	20,635	19,609	-5.0
Burglary	23,779	23,791	+.1	8,540	9,005	+5.4	15,239	14,786	-3.0
Larceny–theft	37,082	36,440	-1.7	10,123	10,005	-1.2	26,959	26,435	-1.9
Motor vehicle theft	7,163	6,471	-9.7	2,955	2,691	-8.9	4,208	3,780	-10.2
Arson	1,183	1,130	-4.5	373	411	+10.2	810	719	-11.2
Violent crime[1]	28,171	26,790	-4.9	3,035	2,953	-2.7	25,136	23,837	-5.2
Property crime[2]	69,207	67,832	-2.0	21,991	22,112	+.6	47,216	45,720	-3.2
Crime Index total[3]	97,378	94,622	-2.8	25,026	25,065	+.2	72,352	69,557	-3.9
Other assaults	68,073	69,443	+2.0	7,503	8,159	+8.7	60,570	61,284	+1.2
Forgery and counterfeiting	6,136	5,693	-7.2	345	320	-7.2	5,791	5,373	-7.2
Fraud	44,482	49,086	+10.4	833	696	-16.4	43,649	48,390	+10.9
Embezzlement	640	721	+12.7	23	18	-21.7	617	703	+13.9
Stolen property; buying, receiving, possessing	5,887	5,366	-8.9	1,061	1,031	-2.8	4,826	4,335	-10.2
Vandalism	15,718	15,400	-2.0	6,358	6,032	-5.1	9,360	9,368	+.1
Weapons; carrying, possessing, etc.	10,220	8,936	-12.6	1,384	1,284	-7.2	8,836	7,652	-13.4
Prostitution and commercialized vice	231	180	-22.1	10	11	+10.0	221	169	-23.5
Sex offenses (except forcible rape and prostitution)	5,079	5,113	+.7	930	1,027	+10.4	4,149	4,086	-1.5
Drug abuse violations	60,186	62,187	+3.3	5,441	6,111	+12.3	54,745	56,076	+2.4
Gambling	529	335	-36.7	22	15	-31.8	507	320	-36.9
Offenses against family and children	9,565	9,772	+2.2	249	319	+28.1	9,316	9,453	+1.5
Driving under the influence	150,381	162,876	+8.3	1,676	2,177	+29.9	148,705	160,699	+8.1
Liquor laws	34,054	37,297	+9.5	9,572	10,771	+12.5	24,482	26,526	+8.3
Drunkenness	31,344	30,362	-3.1	694	698	+.6	30,650	29,664	-3.2
Disorderly conduct	25,404	25,309	-.4	4,430	4,584	+3.5	20,974	20,725	-1.2
Vagrancy	385	455	+18.2	69	99	+43.5	316	356	+12.7
All other offenses (except traffic)	193,145	202,927	+5.1	14,864	15,767	+6.1	178,281	187,160	+5.0
Suspicion (not included in totals)	250	217	-13.2	48	39	-18.8	202	178	-11.9
Curfew and loitering law violations	1,511	1,666	+10.3	1,511	1,666	+10.3	—	—	—
Runaways	8,854	8,300	-6.3	8,854	8,300	-6.3	—	—	—

[1] Violent crimes are offenses of murder, forcible rape, robbery, and aggravated assault.
[2] Property crimes are offenses of burglary, larceny–theft, motor vehicle theft, and arson.
[3] Includes arson.

Table 57. — Rural County Arrest Trends, Sex, 1995-1996

[1,619 agencies; 1996 estimated population 17,963,000; 1995 estimated population 17,805,000]

Offense charged	Males						Females					
	Total			Under 18			Total			Under 18		
	1995	1996	Percent change	1995	1996	Percent change	1995	1996	Percent change	1995	1996	Percent change
TOTAL	**622,244**	**639,112**	**+2.7**	**69,412**	**70,832**	**+2.0**	**146,958**	**156,934**	**+6.8**	**21,443**	**23,318**	**+8.7**
Murder and nonnegligent manslaughter	965	876	-9.2	97	89	-8.2	168	131	-22.0	14	4	-71.4
Forcible rape	1,913	1,884	-1.5	264	255	-3.4	33	19	-42.4	7	2	-71.4
Robbery	2,062	1,932	-6.3	415	419	+1.0	199	180	-9.5	42	25	-40.5
Aggravated assault	19,331	18,369	-5.0	1,816	1,805	-.6	3,500	3,399	-2.9	380	354	-6.8
Burglary	21,502	21,463	-.2	7,780	8,122	+4.4	2,277	2,328	+2.2	760	883	+16.2
Larceny–theft	28,610	27,708	-3.2	8,254	7,896	-4.3	8,472	8,732	+3.1	1,869	2,109	+12.8
Motor vehicle theft	6,067	5,397	-11.0	2,405	2,093	-13.0	1,096	1,074	-2.0	550	598	+8.7
Arson	1,012	986	-2.6	328	370	+12.8	171	144	-15.8	45	41	-8.9
Violent crime[1]	24,271	23,061	-5.0	2,592	2,568	-.9	3,900	3,729	-4.4	443	385	-13.1
Property crime[2]	57,191	55,554	-2.9	18,767	18,481	-1.5	12,016	12,278	+2.2	3,224	3,631	+12.6
Crime Index total[3]	81,462	78,615	-3.5	21,359	21,049	-1.5	15,916	16,007	+.6	3,667	4,016	+9.5
Other assaults	55,222	55,641	+.8	5,543	5,916	+6.7	12,851	13,802	+7.4	1,960	2,243	+14.4
Forgery and counterfeiting	3,814	3,562	-6.6	229	211	-7.9	2,322	2,131	-8.2	116	109	-6.0
Fraud	23,123	25,026	+8.2	440	424	-3.6	21,359	24,060	+12.6	393	272	-30.8
Embezzlement	357	439	+23.0	13	9	-30.8	283	282	-.4	10	9	-10.0
Stolen property; buying, receiving, possessing	5,026	4,628	-7.9	910	870	-4.4	861	738	-14.3	151	161	+6.6
Vandalism	13,571	13,351	-1.6	5,702	5,395	-5.4	2,147	2,049	-4.6	656	637	-2.9
Weapons; carrying, possessing, etc.	9,502	8,305	-12.6	1,292	1,205	-6.7	718	631	-12.1	92	79	-14.1
Prostitution and commercialized vice	131	112	-14.5	2	4	+100.0	100	68	-32.0	8	7	-12.5
Sex offenses (except forcible rape and prostitution)	4,842	4,871	+.6	860	941	+9.4	237	242	+2.1	70	86	+22.9
Drug abuse violations	50,325	51,853	+3.0	4,567	5,113	+12.0	9,861	10,334	+4.8	874	998	+14.2
Gambling	443	282	-36.3	18	14	-22.2	86	53	-38.4	4	1	-75.0
Offenses against family and children	8,080	8,218	+1.7	184	218	+18.5	1,485	1,554	+4.6	65	101	+55.4
Driving under the influence	130,248	140,874	+8.2	1,436	1,824	+27.0	20,133	22,002	+9.3	240	353	+47.1
Liquor laws	26,703	28,957	+8.4	6,524	7,270	+11.4	7,351	8,340	+13.5	3,048	3,501	+14.9
Drunkenness	27,522	26,562	-3.5	593	574	-3.2	3,822	3,800	-.6	101	124	+22.8
Disorderly conduct	20,141	19,811	-1.6	3,312	3,395	+2.5	5,263	5,498	+4.5	1,118	1,189	+6.4
Vagrancy	325	373	+14.8	53	75	+41.5	60	82	+36.7	16	24	+50.0
All other offenses (except traffic)	156,503	163,211	+4.3	11,471	11,904	+3.8	36,642	39,716	+8.4	3,393	3,863	+13.9
Suspicion (not included in totals)	206	181	-12.1	33	34	+3.0	44	36	-18.2	15	5	-66.7
Curfew and loitering law violations	991	1,046	+5.5	991	1,046	+5.5	520	620	+19.2	520	620	+19.2
Runaways	3,913	3,375	-13.7	3,913	3,375	-13.7	4,941	4,925	-.3	4,941	4,925	-.3

[1] Violent crimes are offenses of murder, forcible rape, robbery, and aggravated assault.
[2] Property crimes are offenses of burglary, larceny–theft, motor vehicle theft, and arson.
[3] Includes arson.

Table 58. — Rural County Arrests, Distribution by Age, 1996

[1,836 agencies; 1996 estimated population 20,146,000]

Offense charged	Total all ages	Ages under 15	Ages under 18	Ages 18 and over	Age									
					Under 10	10-12	13-14	15	16	17	18	19	20	21
TOTAL	**869,002**	**28,428**	**104,822**	**764,180**	**1,641**	**6,224**	**20,563**	**18,801**	**26,506**	**31,087**	**41,344**	**40,004**	**36,286**	**32,371**
Percent distribution[1]	**100.0**	**3.3**	**12.1**	**87.9**	**.2**	**.7**	**2.4**	**2.2**	**3.1**	**3.6**	**4.8**	**4.6**	**4.2**	**3.7**
Murder and nonnegligent manslaughter	1,098	18	100	998	3	2	13	10	27	45	69	52	56	57
Forcible rape	2,146	104	292	1,854	—	27	77	43	67	78	110	107	96	92
Robbery	2,383	74	480	1,903	2	9	63	75	133	198	242	174	159	122
Aggravated assault	24,009	691	2,401	21,608	45	156	490	373	634	703	1,075	914	887	853
Burglary	26,409	3,286	9,855	16,554	243	877	2,166	1,719	2,361	2,489	2,790	1,979	1,468	1,030
Larceny-theft	41,080	3,949	11,192	29,888	233	1,082	2,634	1,945	2,538	2,760	3,037	2,307	1,787	1,464
Motor vehicle theft	7,045	787	2,908	4,137	10	106	671	767	755	599	567	405	331	268
Arson	1,236	247	441	795	50	77	120	60	65	69	75	62	46	39
Violent crime[2]	29,636	887	3,273	26,363	50	194	643	501	861	1,024	1,496	1,247	1,198	1,124
Percent distribution[1]	100.0	3.0	11.0	89.0	.2	.7	2.2	1.7	2.9	3.5	5.0	4.2	4.0	3.8
Property crime[3]	75,770	8,269	24,396	51,374	536	2,142	5,591	4,491	5,719	5,917	6,469	4,753	3,632	2,801
Percent distribution[1]	100.0	10.9	32.2	67.8	.7	2.8	7.4	5.9	7.5	7.8	8.5	6.3	4.8	3.7
Crime Index total[4]	105,406	9,156	27,669	77,737	586	2,336	6,234	4,992	6,580	6,941	7,965	6,000	4,830	3,925
Percent distribution[1]	100.0	8.7	26.2	73.8	.6	2.2	5.9	4.7	6.2	6.6	7.6	5.7	4.6	3.7
Other assaults	76,835	3,056	9,083	67,752	170	739	2,147	1,639	2,161	2,227	2,683	2,486	2,446	2,564
Forgery and counterfeiting	6,609	36	359	6,250	4	3	29	50	87	186	350	325	310	299
Fraud	51,349	75	743	50,606	6	16	53	57	196	415	975	1,669	1,863	2,015
Embezzlement	764	2	21	743	—	1	1	4	8	7	25	17	17	27
Stolen property; buying, receiving, possessing	6,074	232	1,137	4,937	3	35	194	215	301	389	492	422	332	306
Vandalism	16,765	2,547	6,627	10,138	315	797	1,435	963	1,535	1,582	1,479	925	725	545
Weapons; carrying, possessing, etc.	9,619	374	1,379	8,240	41	89	244	234	354	417	465	440	370	384
Prostitution and commercialized vice	220	6	18	202	—	—	6	5	2	5	4	5	3	9
Sex offenses (except forcible rape and prostitution)	5,657	500	1,125	4,532	54	139	307	196	217	212	226	214	179	161
Drug abuse violations	68,703	1,123	6,761	61,942	17	165	941	1,060	1,827	2,751	4,308	4,315	3,719	3,224
Gambling	475	12	57	418	—	2	10	8	12	25	26	29	36	18
Offenses against family and children	11,587	96	371	11,216	8	17	71	72	89	114	229	243	272	362
Driving under the influence	173,487	39	2,282	171,205	8	3	28	82	657	1,504	3,278	4,094	4,458	5,775
Liquor laws	41,066	1,281	12,104	28,962	28	114	1,139	1,858	3,660	5,305	6,980	6,621	4,959	1,088
Drunkenness	32,864	78	734	32,130	7	10	61	95	180	381	1,040	986	949	1,210
Disorderly conduct	28,459	1,686	5,368	23,091	77	328	1,281	992	1,324	1,366	1,372	1,094	967	1,005
Vagrancy	471	31	109	362	—	7	24	35	25	18	32	21	15	12
All other offenses (except traffic)	220,762	4,113	17,281	203,481	244	841	3,028	3,102	4,392	5,674	9,406	10,086	9,832	9,436
Suspicion	276	8	40	236	1	1	6	4	13	15	9	12	4	6
Curfew and loitering law violations	1,890	587	1,890	—	13	106	468	493	459	351	—	—	—	—
Runaways	9,664	3,390	9,664	—	59	475	2,856	2,645	2,427	1,202	—	—	—	—

See footnotes at end of table.

Table 58. — Rural County Arrests, Distribution by Age, 1996 — Continued

Offense charged	Age											
	22	23	24	25-29	30-34	35-39	40-44	45-49	50-54	55-59	60-64	65 and over
TOTAL	**30,230**	**28,993**	**29,439**	**127,885**	**125,140**	**108,421**	**72,097**	**42,597**	**22,295**	**12,263**	**7,080**	**7,735**
Percent distribution[1]	**3.5**	**3.3**	**3.4**	**14.7**	**14.4**	**12.5**	**8.3**	**4.9**	**2.6**	**1.4**	**.8**	**.9**
Murder and nonnegligent manslaughter	35	42	38	159	146	106	79	61	36	20	16	26
Forcible rape	82	57	72	320	290	282	137	81	51	29	28	20
Robbery	88	103	74	335	232	192	96	53	19	6	4	4
Aggravated assault	813	837	801	3,504	3,675	3,167	2,121	1,286	706	388	239	342
Burglary	821	789	681	2,375	1,927	1,340	750	349	140	53	33	29
Larceny–theft	1,174	1,217	1,161	4,789	4,394	3,505	2,269	1,234	667	361	219	303
Motor vehicle theft	196	179	161	674	524	412	214	117	55	18	8	8
Arson	40	29	33	89	103	100	76	46	26	15	10	6
Violent crime[2]	1,018	1,039	985	4,318	4,343	3,747	2,433	1,481	812	443	287	392
Percent distribution[1]	3.4	3.5	3.3	14.6	14.7	12.6	8.2	5.0	2.7	1.5	1.0	1.3
Property crime[3]	2,231	2,214	2,036	7,927	6,948	5,357	3,309	1,746	888	447	270	346
Percent distribution[1]	2.9	2.9	2.7	10.5	9.2	7.1	4.4	2.3	1.2	.6	.4	.5
Crime Index total[4]	3,249	3,253	3,021	12,245	11,291	9,104	5,742	3,227	1,700	890	557	738
Percent distribution[1]	3.1	3.1	2.9	11.6	10.7	8.6	5.4	3.1	1.6	.8	.5	.7
Other assaults	2,464	2,348	2,603	11,787	12,392	10,750	6,845	3,848	2,037	1,114	668	717
Forgery and counterfeiting	314	304	264	1,211	1,121	818	481	267	99	51	21	15
Fraud	2,201	2,246	2,272	10,208	8,990	7,399	4,962	2,895	1,441	704	368	398
Embezzlement	20	31	23	145	133	97	100	55	28	13	9	3
Stolen property; buying, receiving, possessing	229	262	208	808	666	528	341	177	74	40	31	21
Vandalism	493	368	378	1,493	1,309	1,054	641	319	176	95	59	79
Weapons; carrying, possessing, etc.	324	324	332	1,297	1,191	1,099	809	530	285	171	100	119
Prostitution and commercialized vice	6	2	4	36	32	31	20	17	10	9	2	12
Sex offenses (except forcible rape and prostitution)	130	120	132	615	661	672	452	343	224	147	102	154
Drug abuse violations	3,010	2,702	2,769	10,610	9,859	8,496	4,854	2,477	903	395	157	144
Gambling	10	7	5	45	42	41	54	30	30	22	9	14
Offenses against family and children	345	375	404	2,060	2,308	2,030	1,358	649	300	136	75	70
Driving under the influence	5,763	5,662	5,894	27,655	29,738	27,914	20,313	13,354	7,482	4,465	2,653	2,707
Liquor laws	757	605	545	1,939	1,700	1,408	943	618	302	212	148	137
Drunkenness	1,080	963	1,050	4,638	5,393	5,223	3,991	2,428	1,426	798	485	470
Disorderly conduct	877	875	849	3,681	3,878	3,471	2,225	1,284	684	356	210	263
Vagrancy	22	10	9	48	74	44	31	26	10	5	—	3
All other offenses (except traffic)	8,925	8,524	8,664	37,312	34,321	28,213	17,911	10,046	5,075	2,636	1,424	1,670
Suspicion	11	12	13	52	41	29	24	7	9	4	2	1
Curfew and loitering law violations	—	—	—	—	—	—	—	—	—	—	—	—
Runaways	—	—	—	—	—	—	—	—	—	—	—	—

[1] Because of rounding, the percentages may not add to total.
[2] Violent crimes are offenses of murder, forcible rape, robbery, and aggravated assault.
[3] Property crimes are offenses of burglary, larceny–theft, motor vehicle theft, and arson.
[4] Includes arson.

Table 59. — Rural County Arrests of Persons under 15, 18, 21, and 25 Years of Age, 1996

[1,836 agencies; 1996 estimated population 20,146,000]

Offense charged	Total all ages	Number of persons arrested				Percent of total all ages			
		Under 15	Under 18	Under 21	Under 25	Under 15	Under 18	Under 21	Under 25
TOTAL	**869,002**	**28,428**	**104,822**	**222,456**	**343,489**	**3.3**	**12.1**	**25.6**	**39.5**
Murder and nonnegligent manslaughter	1,098	18	100	277	449	1.6	9.1	25.2	40.9
Forcible rape	2,146	104	292	605	908	4.8	13.6	28.2	42.3
Robbery	2,383	74	480	1,055	1,442	3.1	20.1	44.3	60.5
Aggravated assault	24,009	691	2,401	5,277	8,581	2.9	10.0	22.0	35.7
Burglary	26,409	3,286	9,855	16,092	19,413	12.4	37.3	60.9	73.5
Larceny–theft	41,080	3,949	11,192	18,323	23,339	9.6	27.2	44.6	56.8
Motor vehicle theft	7,045	787	2,908	4,211	5,015	11.2	41.3	59.8	71.2
Arson	1,236	247	441	624	765	20.0	35.7	50.5	61.9
Violent crime[1]	29,636	887	3,273	7,214	11,380	3.0	11.0	24.3	38.4
Property crime[2]	75,770	8,269	24,396	39,250	48,532	10.9	32.2	51.8	64.1
Crime Index total[3]	105,406	9,156	27,669	46,464	59,912	8.7	26.2	44.1	56.8
Other assaults	76,835	3,056	9,083	16,698	26,677	4.0	11.8	21.7	34.7
Forgery and counterfeiting	6,609	36	359	1,344	2,525	.5	5.4	20.3	38.2
Fraud	51,349	75	743	5,250	13,984	.1	1.4	10.2	27.2
Embezzlement	764	2	21	80	181	.3	2.7	10.5	23.7
Stolen property; buying, receiving, possessing	6,074	232	1,137	2,383	3,388	3.8	18.7	39.2	55.8
Vandalism	16,765	2,547	6,627	9,756	11,540	15.2	39.5	58.2	68.8
Weapons; carrying, possessing, etc.	9,619	374	1,379	2,654	4,018	3.9	14.3	27.6	41.8
Prostitution and commercialized vice	220	6	18	30	51	2.7	8.2	13.6	23.2
Sex offenses (except forcible rape and prostitution)	5,657	500	1,125	1,744	2,287	8.8	19.9	30.8	40.4
Drug abuse violations	68,703	1,123	6,761	19,103	30,808	1.6	9.8	27.8	44.8
Gambling	475	12	57	148	188	2.5	12.0	31.2	39.6
Offenses against family and children	11,587	96	371	1,115	2,601	.8	3.2	9.6	22.4
Driving under the influence	173,487	39	2,282	14,112	37,206	[4]	1.3	8.1	21.4
Liquor laws	41,066	1,281	12,104	30,664	33,659	3.1	29.5	74.7	82.0
Drunkenness	32,864	78	734	3,709	8,012	.2	2.2	11.3	24.4
Disorderly conduct	28,459	1,686	5,368	8,801	12,407	5.9	18.9	30.9	43.6
Vagrancy	471	31	109	177	230	6.6	23.1	37.6	48.8
All other offenses (except traffic)	220,762	4,113	17,281	46,605	82,154	1.9	7.8	21.1	37.2
Suspicion	276	8	40	65	107	2.9	14.5	23.6	38.8
Curfew and loitering law violations	1,890	587	1,890	1,890	1,890	31.1	100.0	100.0	100.0
Runaways	9,664	3,390	9,664	9,664	9,664	35.1	100.0	100.0	100.0

[1] Violent crimes are offenses of murder, forcible rape, robbery, and aggravated assault.
[2] Property crimes are offenses of burglary, larceny–theft, motor vehicle theft, and arson.
[3] Includes arson.
[4] Less than one-tenth of 1 percent.

Table 60. — Rural County Arrests, Distribution by Sex, 1996

[1,836 agencies; 1996 estimated population 20,146,000]

Offense charged	Number of persons arrested			Percent male	Percent female	Percent distribution[1]		
	Total	Male	Female			Total	Male	Female
TOTAL	**869,002**	**698,200**	**170,802**	**80.3**	**19.7**	**100.0**	**100.0**	**100.0**
Murder and nonnegligent manslaughter	1,098	956	142	87.1	12.9	.1	.1	.1
Forcible rape	2,146	2,122	24	98.9	1.1	.3	.3	[2]
Robbery	2,383	2,182	201	91.6	8.4	.3	.3	.1
Aggravated assault	24,009	20,310	3,699	84.6	15.4	2.8	2.9	2.2
Burglary	26,409	23,824	2,585	90.2	9.8	3.0	3.4	1.5
Larceny–theft	41,080	31,136	9,944	75.8	24.2	4.7	4.5	5.8
Motor vehicle theft	7,045	5,882	1,163	83.5	16.5	.8	.8	.7
Arson	1,236	1,073	163	86.8	13.2	.1	.2	.1
Violent crime[3]	29,636	25,570	4,066	86.3	13.7	3.4	3.7	2.4
Property crime[4]	75,770	61,915	13,855	81.7	18.3	8.7	8.9	8.1
Crime Index total[5]	105,406	87,485	17,921	83.0	17.0	12.1	12.5	10.5
Other assaults	76,835	61,573	15,262	80.1	19.9	8.8	8.8	8.9
Forgery and counterfeiting	6,609	4,184	2,425	63.3	36.7	.8	.6	1.4
Fraud	51,349	26,331	25,018	51.3	48.7	5.9	3.8	14.6
Embezzlement	764	469	295	61.4	38.6	.1	.1	.2
Stolen property; buying, receiving, possessing	6,074	5,224	850	86.0	14.0	.7	.7	.5
Vandalism	16,765	14,540	2,225	86.7	13.3	1.9	2.1	1.3
Weapons; carrying, possessing, etc.	9,619	8,933	686	92.9	7.1	1.1	1.3	.4
Prostitution and commercialized vice	220	140	80	63.6	36.4	[2]	[2]	[2]
Sex offenses (except forcible rape and prostitution)	5,657	5,393	264	95.3	4.7	.7	.8	.2
Drug abuse violations	68,703	57,263	11,440	83.3	16.7	7.9	8.2	6.7
Gambling	475	405	70	85.3	14.7	.1	.1	[2]
Offenses against family and children	11,587	9,749	1,838	84.1	15.9	1.3	1.4	1.1
Driving under the influence	173,487	150,049	23,438	86.5	13.5	20.0	21.5	13.7
Liquor laws	41,066	31,911	9,155	77.7	22.3	4.7	4.6	5.4
Drunkenness	32,864	28,753	4,111	87.5	12.5	3.8	4.1	2.4
Disorderly conduct	28,459	22,277	6,182	78.3	21.7	3.3	3.2	3.6
Vagrancy	471	388	83	82.4	17.6	.1	.1	[2]
All other offenses (except traffic)	220,762	177,712	43,050	80.5	19.5	25.4	25.5	25.2
Suspicion	276	226	50	81.9	18.1	[2]	[2]	[2]
Curfew and loitering law violations	1,890	1,202	688	63.6	36.4	.2	.2	.4
Runaways	9,664	3,993	5,671	41.3	58.7	1.1	.6	3.3

[1] Because of rounding, the percentages may not add to total.
[2] Less than one-tenth of 1 percent.
[3] Violent crimes are offenses of murder, forcible rape, robbery, and aggravated assault.
[4] Property crimes are offenses of burglary, larceny–theft, motor vehicle theft, and arson.
[5] Includes arson.

Table 61. — Rural County Arrests, Distribution by Race, 1996

[1,835 agencies; 1996 estimated population 20,135,000]

Offense charged	Total arrests					Percent distribution[1]				
	Total	White	Black	American Indian or Alaskan Native	Asian or Pacific Islander	Total	White	Black	American Indian or Alaskan Native	Asian or Pacific Islander
TOTAL	**867,944**	**684,014**	**143,971**	**25,902**	**14,057**	**100.0**	**78.8**	**16.6**	**3.0**	**1.6**
Murder and nonnegligent manslaughter	1,097	659	398	32	8	100.0	60.1	36.3	2.9	.7
Forcible rape	2,145	1,573	479	73	20	100.0	73.3	22.3	3.4	.9
Robbery	2,382	1,118	1,143	60	61	100.0	46.9	48.0	2.5	2.6
Aggravated assault	23,971	16,651	6,233	927	160	100.0	69.5	26.0	3.9	.7
Burglary	26,378	21,203	3,890	930	355	100.0	80.4	14.7	3.5	1.3
Larceny–theft	41,036	31,663	7,481	918	974	100.0	77.2	18.2	2.2	2.4
Motor vehicle theft	7,037	5,773	809	327	128	100.0	82.0	11.5	4.6	1.8
Arson	1,239	1,046	169	17	7	100.0	84.4	13.6	1.4	.6
Violent crime[2]	29,595	20,001	8,253	1,092	249	100.0	67.6	27.9	3.7	.8
Property crime[3]	75,690	59,685	12,349	2,192	1,464	100.0	78.9	16.3	2.9	1.9
Crime Index total[4]	105,285	79,686	20,602	3,284	1,713	100.0	75.7	19.6	3.1	1.6
Other assaults	76,772	58,025	15,522	2,113	1,112	100.0	75.6	20.2	2.8	1.4
Forgery and counterfeiting	6,600	4,864	1,582	79	75	100.0	73.7	24.0	1.2	1.1
Fraud	51,334	36,753	13,986	423	172	100.0	71.6	27.2	.8	.3
Embezzlement	764	638	94	6	26	100.0	83.5	12.3	.8	3.4
Stolen property; buying, receiving, possessing	6,057	4,560	1,297	149	51	100.0	75.3	21.4	2.5	.8
Vandalism	16,757	14,137	1,899	541	180	100.0	84.4	11.3	3.2	1.1
Weapons; carrying, possessing, etc.	9,614	7,263	1,955	285	111	100.0	75.5	20.3	3.0	1.2
Prostitution and commercialized vice	220	170	45	1	4	100.0	77.3	20.5	.5	1.8
Sex offenses (except forcible rape and prostitution)	5,656	4,802	591	201	62	100.0	84.9	10.4	3.6	1.1
Drug abuse violations	68,627	53,469	13,221	1,196	741	100.0	77.9	19.3	1.7	1.1
Gambling	475	315	75	5	80	100.0	66.3	15.8	1.1	16.8
Offenses against family and children	11,557	8,670	2,463	335	89	100.0	75.0	21.3	2.9	.8
Driving under the influence	173,234	142,986	19,385	5,607	5,256	100.0	82.5	11.2	3.2	3.0
Liquor laws	41,013	37,487	1,706	1,535	285	100.0	91.4	4.2	3.7	.7
Drunkenness	32,829	28,498	2,892	1,382	57	100.0	86.8	8.8	4.2	.2
Disorderly conduct	28,417	22,925	4,307	1,019	166	100.0	80.7	15.2	3.6	.6
Vagrancy	471	369	91	8	3	100.0	78.3	19.3	1.7	.6
All other offenses (except traffic)	220,448	168,590	41,568	7,257	3,033	100.0	76.5	18.9	3.3	1.4
Suspicion	275	211	57	4	3	100.0	76.7	20.7	1.5	1.1
Curfew and loitering law violations	1,889	1,374	76	224	215	100.0	72.7	4.0	11.9	11.4
Runaways	9,650	8,222	557	248	623	100.0	85.2	5.8	2.6	6.5

See footnotes at end of table.

Table 61. — Rural County Arrests, Distribution by Race, 1996 — Continued

Offense charged	Arrests under 18					Percent distribution[1]				
	Total	White	Black	American Indian or Alaskan Native	Asian or Pacific Islander	Total	White	Black	American Indian or Alaskan Native	Asian or Pacific Islander
TOTAL	**104,709**	**86,833**	**11,059**	**3,974**	**2,843**	**100.0**	**82.9**	**10.6**	**3.8**	**2.7**
Murder and nonnegligent manslaughter	100	55	39	4	2	100.0	55.0	39.0	4.0	2.0
Forcible rape	292	243	35	12	2	100.0	83.2	12.0	4.1	.7
Robbery	480	221	227	12	20	100.0	46.0	47.3	2.5	4.2
Aggravated assault	2,397	1,681	587	101	28	100.0	70.1	24.5	4.2	1.2
Burglary	9,848	8,383	858	419	188	100.0	85.1	8.7	4.3	1.9
Larceny–theft	11,178	9,201	1,089	346	542	100.0	82.3	9.7	3.1	4.8
Motor vehicle theft	2,906	2,488	207	157	54	100.0	85.6	7.1	5.4	1.9
Arson	441	394	37	8	2	100.0	89.3	8.4	1.8	.5
Violent crime[2]	3,269	2,200	888	129	52	100.0	67.3	27.2	3.9	1.6
Property crime[3]	24,373	20,466	2,191	930	786	100.0	84.0	9.0	3.8	3.2
Crime Index total[4]	27,642	22,666	3,079	1,059	838	100.0	82.0	11.1	3.8	3.0
Other assaults	9,073	6,608	1,902	317	246	100.0	72.8	21.0	3.5	2.7
Forgery and counterfeiting	359	336	20	2	1	100.0	93.6	5.6	.6	.3
Fraud	743	591	142	5	5	100.0	79.5	19.1	.7	.7
Embezzlement	21	18	3	—	—	100.0	85.7	14.3	—	—
Stolen property; buying, receiving, possessing	1,132	930	159	29	14	100.0	82.2	14.0	2.6	1.2
Vandalism	6,624	5,915	430	192	87	100.0	89.3	6.5	2.9	1.3
Weapons; carrying, possessing, etc.	1,378	1,028	250	88	12	100.0	74.6	18.1	6.4	.9
Prostitution and commercialized vice	18	15	2	1	—	100.0	83.3	11.1	5.6	—
Sex offenses (except forcible rape and prostitution)	1,125	933	142	43	7	100.0	82.9	12.6	3.8	.6
Drug abuse violations	6,753	5,386	969	174	224	100.0	79.8	14.3	2.6	3.3
Gambling	57	51	4	—	2	100.0	89.5	7.0	—	3.5
Offenses against family and children	371	311	38	11	11	100.0	83.8	10.2	3.0	3.0
Driving under the influence	2,281	2,036	103	74	68	100.0	89.3	4.5	3.2	3.0
Liquor laws	12,098	11,293	163	543	99	100.0	93.3	1.3	4.5	.8
Drunkenness	734	652	26	55	1	100.0	88.8	3.5	7.5	.1
Disorderly conduct	5,358	4,089	1,027	187	55	100.0	76.3	19.2	3.5	1.0
Vagrancy	109	95	11	3	—	100.0	87.2	10.1	2.8	—
All other offenses (except traffic)	17,254	14,255	1,948	716	335	100.0	82.6	11.3	4.1	1.9
Suspicion	40	29	8	3	—	100.0	72.5	20.0	7.5	—
Curfew and loitering law violations	1,889	1,374	76	224	215	100.0	72.7	4.0	11.9	11.4
Runaways	9,650	8,222	557	248	623	100.0	85.2	5.8	2.6	6.5

See footnotes at end of table.

Table 61. — Rural County Arrests, Distribution by Race, 1996 — Continued

Offense charged	Arrests 18 and over					Percent distribution[1]				
	Total	White	Black	American Indian or Alaskan Native	Asian or Pacific Islander	Total	White	Black	American Indian or Alaskan Native	Asian or Pacific Islander
TOTAL	**763,235**	**597,181**	**132,912**	**21,928**	**11,214**	**100.0**	**78.2**	**17.4**	**2.9**	**1.5**
Murder and nonnegligent manslaughter	997	604	359	28	6	100.0	60.6	36.0	2.8	.6
Forcible rape	1,853	1,330	444	61	18	100.0	71.8	24.0	3.3	1.0
Robbery	1,902	897	916	48	41	100.0	47.2	48.2	2.5	2.2
Aggravated assault	21,574	14,970	5,646	826	132	100.0	69.4	26.2	3.8	.6
Burglary	16,530	12,820	3,032	511	167	100.0	77.6	18.3	3.1	1.0
Larceny–theft	29,858	22,462	6,392	572	432	100.0	75.2	21.4	1.9	1.4
Motor vehicle theft	4,131	3,285	602	170	74	100.0	79.5	14.6	4.1	1.8
Arson	798	652	132	9	5	100.0	81.7	16.5	1.1	.6
Violent crime[2]	26,326	17,801	7,365	963	197	100.0	67.6	28.0	3.7	.7
Property crime[3]	51,317	39,219	10,158	1,262	678	100.0	76.4	19.8	2.5	1.3
Crime Index total[4]	77,643	57,020	17,523	2,225	875	100.0	73.4	22.6	2.9	1.1
Other assaults	67,699	51,417	13,620	1,796	866	100.0	75.9	20.1	2.7	1.3
Forgery and counterfeiting	6,241	4,528	1,562	77	74	100.0	72.6	25.0	1.2	1.2
Fraud	50,591	36,162	13,844	418	167	100.0	71.5	27.4	.8	.3
Embezzlement	743	620	91	6	26	100.0	83.4	12.2	.8	3.5
Stolen property; buying, receiving, possessing	4,925	3,630	1,138	120	37	100.0	73.7	23.1	2.4	.8
Vandalism	10,133	8,222	1,469	349	93	100.0	81.1	14.5	3.4	.9
Weapons; carrying, possessing, etc.	8,236	6,235	1,705	197	99	100.0	75.7	20.7	2.4	1.2
Prostitution and commercialized vice	202	155	43	—	4	100.0	76.7	21.3	—	2.0
Sex offenses (except forcible rape and prostitution)	4,531	3,869	449	158	55	100.0	85.4	9.9	3.5	1.2
Drug abuse violations	61,874	48,083	12,252	1,022	517	100.0	77.7	19.8	1.7	.8
Gambling	418	264	71	5	78	100.0	63.2	17.0	1.2	18.7
Offenses against family and children	11,186	8,359	2,425	324	78	100.0	74.7	21.7	2.9	.7
Driving under the influence	170,953	140,950	19,282	5,533	5,188	100.0	82.4	11.3	3.2	3.0
Liquor laws	28,915	26,194	1,543	992	186	100.0	90.6	5.3	3.4	.6
Drunkenness	32,095	27,846	2,866	1,327	56	100.0	86.8	8.9	4.1	.2
Disorderly conduct	23,059	18,836	3,280	832	111	100.0	81.7	14.2	3.6	.5
Vagrancy	362	274	80	5	3	100.0	75.7	22.1	1.4	.8
All other offenses (except traffic)	203,194	154,335	39,620	6,541	2,698	100.0	76.0	19.5	3.2	1.3
Suspicion	235	182	49	1	3	100.0	77.4	20.9	.4	1.3
Curfew and loitering law violations	—	—	—	—	—	—	—	—	—	—
Runaways	—	—	—	—	—	—	—	—	—	—

[1] Because of rounding, the percentages may not add to total.
[2] Violent crimes are offenses of murder, forcible rape, robbery, and aggravated assault.
[3] Property crimes are offenses of burglary, larceny–theft, motor vehicle theft, and arson.
[4] Includes arson.

Table 62. — Suburban Area[1] Arrest Trends, 1995-1996

[3,978 agencies; 1996 estimated population 67,129,000; 1995 estimated population 66,501,000]

Offense charged	Number of persons arrested								
	Total all ages			Under 18 years of age			18 years of age and over		
	1995	1996	Percent change	1995	1996	Percent change	1995	1996	Percent change
TOTAL	**3,020,561**	**3,093,410**	**+2.4**	**573,569**	**602,037**	**+5.0**	**2,446,992**	**2,491,373**	**+1.8**
Murder and nonnegligent manslaughter	2,873	2,683	-6.6	414	331	-20.0	2,459	2,352	-4.4
Forcible rape	6,033	6,011	-.4	975	1,058	+8.5	5,058	4,953	-2.1
Robbery	21,673	21,125	-2.5	6,872	6,709	-2.4	14,801	14,416	-2.6
Aggravated assault	103,246	101,106	-2.1	15,417	15,496	+.5	87,829	85,610	-2.5
Burglary	76,479	75,958	-.7	29,634	30,614	+3.3	46,845	45,344	-3.2
Larceny–theft	302,464	302,342	[2]	104,925	105,691	+.7	197,539	196,651	-.4
Motor vehicle theft	34,041	30,996	-8.9	14,337	13,012	-9.2	19,704	17,984	-8.7
Arson	4,550	4,373	-3.9	2,720	2,579	-5.2	1,830	1,794	-2.0
Violent crime[3]	133,825	130,925	-2.2	23,678	23,594	-.4	110,147	107,331	-2.6
Property crime[4]	417,534	413,669	-.9	151,616	151,896	+.2	265,918	261,773	-1.6
Crime Index total[5]	551,359	544,594	-1.2	175,294	175,490	+.1	376,065	369,104	-1.9
Other assaults	252,877	259,245	+2.5	48,724	52,271	+7.3	204,153	206,974	+1.4
Forgery and counterfeiting	24,551	24,885	+1.4	1,924	1,790	-7.0	22,627	23,095	+2.1
Fraud	101,644	104,238	+2.6	2,043	2,326	+13.9	99,601	101,912	+2.3
Embezzlement	3,098	3,293	+6.3	223	249	+11.7	2,875	3,044	+5.9
Stolen property; buying, receiving, possessing	37,317	34,254	-8.2	10,192	9,696	-4.9	27,125	24,558	-9.5
Vandalism	69,322	67,658	-2.4	35,541	34,726	-2.3	33,781	32,932	-2.5
Weapons; carrying, possessing, etc.	46,649	40,842	-12.4	11,672	10,873	-6.8	34,977	29,969	-14.3
Prostitution and commercialized vice	5,483	5,195	-5.3	81	112	+38.3	5,402	5,083	-5.9
Sex offenses (except forcible rape and prostitution)	18,396	18,714	+1.7	3,548	3,784	+6.7	14,848	14,930	+.6
Drug abuse violations	277,027	283,161	+2.2	40,280	42,878	+6.4	236,747	240,283	+1.5
Gambling	1,564	1,225	-21.7	155	142	-8.4	1,409	1,083	-23.1
Offenses against family and children	47,482	46,082	-2.9	1,671	2,215	+32.6	45,811	43,867	-4.2
Driving under the influence	385,525	397,282	+3.0	3,770	4,677	+24.1	381,755	392,605	+2.8
Liquor laws	108,694	128,027	+17.8	31,511	40,112	+27.3	77,183	87,915	+13.9
Drunkenness	135,948	137,501	+1.1	4,694	5,903	+25.8	131,254	131,598	+.3
Disorderly conduct	138,747	142,174	+2.5	39,769	43,967	+10.6	98,978	98,207	-.8
Vagrancy	3,396	3,458	+1.8	664	630	-5.1	2,732	2,828	+3.5
All other offenses (except traffic)	740,690	779,737	+5.3	91,021	98,351	+8.1	649,669	681,386	+4.9
Suspicion (not included in totals)	1,651	1,808	+9.5	487	494	+1.4	1,164	1,314	+12.9
Curfew and loitering law violations	26,138	28,803	+10.2	26,138	28,803	+10.2	—	—	—
Runaways	44,654	43,042	-3.6	44,654	43,042	-3.6	—	—	—

[1] Includes suburban city and county law enforcement agencies within metropolitan areas. Excludes central cities. Suburban cities and counties are also included in other groups.
[2] Less than one-tenth of 1 percent.
[3] Violent crimes are offenses of murder, forcible rape, robbery, and aggravated assault.
[4] Property crimes are offenses of burglary, larceny–theft, motor vehicle theft, and arson.
[5] Includes arson.

Table 63. — Suburban Area[1] Arrest Trends, Sex, 1995-1996

[3,978 agencies; 1996 estimated population 67,129,000; 1995 estimated population 66,501,000]

Offense charged	Males						Females					
	Total			Under 18			Total			Under 18		
	1995	1996	Percent change	1995	1996	Percent change	1995	1996	Percent change	1995	1996	Percent change
TOTAL	**2,405,481**	**2,449,099**	**+1.8**	**433,923**	**453,190**	**+4.4**	**615,080**	**644,311**	**+4.8**	**139,646**	**148,847**	**+6.6**
Murder and nonnegligent manslaughter	2,559	2,357	-7.9	377	301	-20.2	314	326	+3.8	37	30	-18.9
Forcible rape	5,960	5,948	-.2	958	1,042	+8.8	73	63	-13.7	17	16	-5.9
Robbery	19,732	19,278	-2.3	6,352	6,208	-2.3	1,941	1,847	-4.8	520	501	-3.7
Aggravated assault	87,148	84,581	-2.9	12,763	12,647	-.9	16,098	16,525	+2.7	2,654	2,849	+7.3
Burglary	68,070	67,942	-.2	26,731	27,755	+3.8	8,409	8,016	-4.7	2,903	2,859	-1.5
Larceny–theft	202,938	201,729	-.6	73,774	73,507	-.4	99,526	100,613	+1.1	31,151	32,184	+3.3
Motor vehicle theft	29,267	26,700	-8.8	11,992	10,904	-9.1	4,774	4,296	-10.0	2,345	2,108	-10.1
Arson	3,928	3,801	-3.2	2,397	2,317	-3.3	622	572	-8.0	323	262	-18.9
Violent crime[2]	115,399	112,164	-2.8	20,450	20,198	-1.2	18,426	18,761	+1.8	3,228	3,396	+5.2
Property crime[3]	304,203	300,172	-1.3	114,894	114,483	-.4	113,331	113,497	+.1	36,722	37,413	+1.9
Crime Index total[4]	419,602	412,336	-1.7	135,344	134,681	-.5	131,757	132,258	+.4	39,950	40,809	+2.2
Other assaults	201,468	204,553	+1.5	35,994	38,586	+7.2	51,409	54,692	+6.4	12,730	13,685	+7.5
Forgery and counterfeiting	15,385	15,539	+1.0	1,284	1,159	-9.7	9,166	9,346	+2.0	640	631	-1.4
Fraud	54,830	54,563	-.5	1,333	1,553	+16.5	46,814	49,675	+6.1	710	773	+8.9
Embezzlement	1,764	1,841	+4.4	135	151	+11.9	1,334	1,452	+8.8	88	98	+11.4
Stolen property; buying, receiving, possessing	31,771	28,970	-8.8	8,974	8,381	-6.6	5,546	5,284	-4.7	1,218	1,315	+8.0
Vandalism	60,693	59,133	-2.6	31,930	31,068	-2.7	8,629	8,525	-1.2	3,611	3,658	+1.3
Weapons; carrying, possessing, etc.	43,016	37,779	-12.2	10,834	10,088	-6.9	3,633	3,063	-15.7	838	785	-6.3
Prostitution and commercialized vice	3,343	3,013	-9.9	50	76	+52.0	2,140	2,182	+2.0	31	36	+16.1
Sex offenses (except forcible rape and prostitution)	17,398	17,674	+1.6	3,321	3,515	+5.8	998	1,040	+4.2	227	269	+18.5
Drug abuse violations	229,727	234,693	+2.2	34,351	36,400	+6.0	47,300	48,468	+2.5	5,929	6,478	+9.3
Gambling	1,336	1,058	-20.8	146	135	-7.5	228	167	-26.8	9	7	-22.2
Offenses against family and children	40,918	39,023	-4.6	1,044	1,441	+38.0	6,564	7,059	+7.5	627	774	+23.4
Driving under the influence	328,792	337,000	+2.5	3,179	3,943	+24.0	56,733	60,282	+6.3	591	734	+24.2
Liquor laws	85,329	99,727	+16.9	22,298	28,272	+26.8	23,365	28,300	+21.1	9,213	11,840	+28.5
Drunkenness	119,442	120,602	+1.0	3,909	4,874	+24.7	16,506	16,899	+2.4	785	1,029	+31.1
Disorderly conduct	109,824	111,697	+1.7	30,591	33,575	+9.8	28,923	30,477	+5.4	9,178	10,392	+13.2
Vagrancy	2,919	2,888	-1.1	584	514	-12.0	477	570	+19.5	80	116	+45.0
All other offenses (except traffic)	599,712	627,494	+4.6	70,410	75,262	+6.9	140,978	152,243	+8.0	20,611	23,089	+12.0
Suspicion (not included in totals)	1,414	1,515	+7.1	412	431	+4.6	237	293	+23.6	75	63	-16.0
Curfew and loitering law violations	18,667	20,498	+9.8	18,667	20,498	+9.8	7,471	8,305	+11.2	7,471	8,305	+11.2
Runaways	19,545	19,018	-2.7	19,545	19,018	-2.7	25,109	24,024	-4.3	25,109	24,024	-4.3

[1] Includes suburban city and county law enforcement agencies within metropolitan areas. Excludes central cities. Suburban cities and counties are also included in other groups.
[2] Violent crimes are offenses of murder, forcible rape, robbery, and aggravated assault.
[3] Property crimes are offenses of burglary, larceny–theft, motor vehicle theft, and arson.
[4] Includes arson.

Table 64. — Suburban Area[1] Arrests, Distribution by Age, 1996

[4,845 agencies; 1996 estimated population 77,866,000]

Offense charged	Total all ages	Ages under 15	Ages under 18	Ages 18 and over	Age: Under 10	10-12	13-14	15	16	17	18	19	20	21
TOTAL	**3,719,801**	**235,294**	**729,221**	**2,990,580**	**11,450**	**53,160**	**170,684**	**144,278**	**172,402**	**177,247**	**187,574**	**173,532**	**147,998**	**133,231**
Percent distribution[2]	**100.0**	**6.3**	**19.6**	**80.4**	**.3**	**1.4**	**4.6**	**3.9**	**4.6**	**4.8**	**5.0**	**4.7**	**4.0**	**3.6**
Murder and nonnegligent manslaughter	3,088	54	388	2,700	1	4	49	72	118	144	217	217	164	182
Forcible rape	7,329	397	1,304	6,025	14	88	295	254	271	382	375	367	291	301
Robbery	25,557	1,923	8,000	17,557	49	336	1,538	1,586	2,156	2,335	2,314	1,791	1,349	1,102
Aggravated assault	118,777	5,952	18,453	100,324	384	1,504	4,064	3,466	4,282	4,753	4,844	4,554	4,159	4,199
Burglary	89,709	13,220	36,195	53,514	846	3,173	9,201	7,492	7,736	7,747	7,412	5,277	3,799	2,920
Larceny–theft	374,379	53,244	131,430	242,949	2,383	14,415	36,446	24,702	27,361	26,123	23,506	18,140	13,110	11,039
Motor vehicle theft	35,672	3,954	14,990	20,682	54	450	3,450	3,750	3,984	3,302	2,648	1,957	1,411	1,200
Arson	5,124	2,040	3,016	2,108	311	693	1,036	391	319	266	212	139	102	104
Violent crime[3]	154,751	8,326	28,145	126,606	448	1,932	5,946	5,378	6,827	7,614	7,750	6,929	5,963	5,784
Percent distribution[2]	100.0	5.4	18.2	81.8	.3	1.2	3.8	3.5	4.4	4.9	5.0	4.5	3.9	3.7
Property crime[4]	504,884	72,458	185,631	319,253	3,594	18,731	50,133	36,335	39,400	37,438	33,778	25,513	18,422	15,263
Percent distribution[2]	100.0	14.4	36.8	63.2	.7	3.7	9.9	7.2	7.8	7.4	6.7	5.1	3.6	3.0
Crime Index total[5]	659,635	80,784	213,776	445,859	4,042	20,663	56,079	41,713	46,227	45,052	41,528	32,442	24,385	21,047
Percent distribution[2]	100.0	12.2	32.4	67.6	.6	3.1	8.5	6.3	7.0	6.8	6.3	4.9	3.7	3.2
Other assaults	315,903	25,240	62,273	253,630	1,405	6,842	16,993	11,874	12,796	12,363	10,796	9,951	9,404	9,863
Forgery and counterfeiting	30,659	251	2,202	28,457	13	36	202	321	639	991	1,637	1,686	1,501	1,279
Fraud	134,787	450	2,943	131,844	46	63	341	397	774	1,322	3,192	4,616	5,247	6,051
Embezzlement	3,789	24	299	3490	1	4	19	16	98	161	253	216	199	169
Stolen property; buying, receiving, possessing	40,769	3,129	11,614	29,155	67	574	2,488	2,421	2,952	3,112	3,346	2,641	2,104	1,698
Vandalism	81,610	18,544	41,084	40,526	1,804	5,444	11,296	7,411	8,043	7,086	5,492	3,759	2,560	2,245
Weapons; carrying, possessing, etc.	47,653	4,122	12,689	34,964	180	959	2,983	2,457	2,893	3,217	3,247	2,734	2,211	2,004
Prostitution and commercialized vice	6,740	32	139	6,601	—	5	27	21	36	50	115	145	154	188
Sex offenses (except forcible rape and prostitution)	22,133	2,182	4,488	17,645	192	612	1,378	769	736	801	780	680	577	576
Drug abuse violations	332,284	8,890	50,939	281,345	104	1,005	7,781	9,397	14,036	18,616	24,247	21,084	17,060	14,780
Gambling	1,488	38	194	1,294	2	7	29	31	61	64	72	63	44	45
Offenses against family and children	54,079	867	2,858	51,221	57	181	629	621	720	650	1,009	1,092	1,223	1,324
Driving under the influence	451,051	143	5,413	445,638	49	18	76	211	1,421	3,638	8,093	10,578	11,557	15,921
Liquor laws	155,384	4,841	48,438	106,946	72	378	4,391	7,535	14,382	21,680	28,051	25,744	18,198	3,917
Drunkenness	172,139	1,066	7,125	165,014	38	87	941	1,253	1,973	2,833	5,287	5,269	4,821	6,107
Disorderly conduct	187,609	19,660	55,213	132,396	764	4,661	14,235	11,166	12,514	11,873	10,436	8,709	7,185	7,437
Vagrancy	4,408	270	938	3,470	9	39	222	198	218	252	278	235	180	157
All other offenses (except traffic)	929,688	35,564	120,145	809,543	1,976	7,205	26,383	24,191	29,109	31,281	39,604	41,816	39,314	38,353
Suspicion	2,179	190	637	1,542	11	34	145	150	154	143	111	72	74	70
Curfew and loitering law violations	34,934	9,751	34,934	—	132	1,400	8,219	8,217	9,892	7,074	—	—	—	—
Runaways	50,880	19,256	50,880	—	486	2,943	15,827	13,908	12,728	4,988	—	—	—	—

See footnotes at end of table.

Table 64. — Suburban Area[1] Arrests, Distribution by Age, 1996 — Continued

Offense charged	Age											
	22	23	24	25-29	30-34	35-39	40-44	45-49	50-54	55-59	60-64	Over 64
TOTAL	**120,171**	**115,861**	**114,720**	**515,294**	**494,497**	**416,698**	**263,949**	**148,772**	**73,980**	**38,564**	**20,979**	**24,760**
Percent distribution[2]	**3.2**	**3.1**	**3.1**	**13.9**	**13.3**	**11.2**	**7.1**	**4.0**	**2.0**	**1.0**	**.6**	**.7**
Murder and nonnegligent manslaughter	149	113	126	441	334	251	178	129	75	48	29	47
Forcible rape	244	211	242	1,011	1,011	836	528	277	132	84	49	66
Robbery	873	753	661	3,094	2,507	1,662	867	344	135	51	27	27
Aggravated assault	3,769	3,943	3,752	17,884	17,811	14,940	9,429	5,322	2,623	1,352	774	969
Burglary	2,532	2,137	1,996	8,516	7,785	5,722	2,998	1,430	533	225	98	134
Larceny–theft	9,323	8,458	8,177	38,409	36,956	31,394	19,975	11,315	5,489	3,010	1,799	2,849
Motor vehicle theft	966	868	830	3,633	2,925	2,160	1,101	521	242	102	55	63
Arson	92	71	78	290	323	271	175	106	56	39	21	29
Violent crime[3]	5,035	5,020	4,781	22,430	21,663	17,689	11,002	6,072	2,965	1,535	879	1,109
Percent distribution[2]	3.3	3.2	3.1	14.5	14.0	11.4	7.1	3.9	1.9	1.0	.6	.7
Property crime[4]	12,913	11,534	11,081	50,848	47,989	39,547	24,249	13,372	6,320	3,376	1,973	3,075
Percent distribution[2]	2.6	2.3	2.2	10.1	9.5	7.8	4.8	2.6	1.3	.7	.4	.6
Crime Index total[5]	17,948	16,554	15,862	73,278	69,652	57,236	35,251	19,444	9,285	4,911	2,852	4,184
Percent distribution[2]	2.7	2.5	2.4	11.1	10.6	8.7	5.3	2.9	1.4	.7	.4	.6
Other assaults	9,133	9,313	9,583	45,986	47,721	40,482	24,342	13,162	6,501	3,341	1,865	2,187
Forgery and counterfeiting	1,330	1,241	1,237	5,659	5,193	3,730	2,127	1,072	412	186	89	78
Fraud	5,950	6,046	5,917	27,153	23,618	19,141	11,927	6,653	3,233	1,521	691	888
Embezzlement	193	155	148	621	559	400	277	142	93	31	27	7
Stolen property; buying, receiving, possessing	1,326	1,222	1,101	4,851	4,320	3,204	1,767	842	356	184	82	111
Vandalism	1,854	1,756	1,578	6,426	5,685	4,197	2,348	1,302	609	305	172	238
Weapons; carrying, possessing, etc.	1,737	1,577	1,423	5,623	4,679	3,792	2,480	1,503	874	504	256	320
Prostitution and commercialized vice	181	189	210	1,198	1,407	1,184	716	406	196	138	68	106
Sex offenses (except forcible rape and prostitution)	543	506	571	2,597	2,891	2,638	1,882	1,203	795	532	383	491
Drug abuse violations	12,629	11,843	11,373	49,119	45,313	37,059	21,151	9,654	3,464	1,390	628	551
Gambling	36	28	34	163	147	123	125	101	102	85	62	64
Offenses against family and children	1,451	1,577	1,831	9,447	11,081	9,578	6,041	3,106	1,321	604	290	246
Driving under the influence	16,117	16,512	16,860	78,690	78,932	70,956	49,908	32,251	18,043	10,035	5,596	5,589
Liquor laws	2,726	2,118	1,841	6,597	5,556	4,719	3,233	1,895	1,042	606	324	379
Drunkenness	5,613	5,313	5,328	24,379	27,663	27,249	20,102	12,876	6,867	3,908	2,181	2,051
Disorderly conduct	6,218	5,466	5,313	21,615	19,813	16,952	10,521	5,974	3,149	1,597	934	1,077
Vagrancy	127	109	108	513	533	462	393	181	86	49	25	34
All other offenses (except traffic)	34,990	34,268	34,336	151,098	139,471	113,416	69,220	36,928	17,517	8,615	4,444	6,153
Suspicion	69	68	66	281	263	180	138	77	35	22	10	6
Curfew and loitering law violations	—	—	—	—	—	—	—	—	—	—	—	—
Runaways	—	—	—	—	—	—	—	—	—	—	—	—

[1] Includes suburban city and county law enforcement agencies within metropolitan areas. Excludes central cities. Suburban cities and counties are also included in other groups.
[2] Because of rounding, the percentages may not add to total.
[3] Violent crimes are offenses of murder, forcible rape, robbery, and aggravated assault.
[4] Property crimes are offenses of burglary, larceny–theft, motor vehicle theft, and arson.
[5] Includes arson.

Table 65. — Suburban Area[1] Arrests of Persons under 15, 18, 21, and 25 Years of Age, 1996

[4,845 agencies; 1996 estimated population 77,866,000]

Offense charged	Total all ages	Number of persons arrested				Percent of total all ages			
		Under 15	Under 18	Under 21	Under 25	Under 15	Under 18	Under 21	Under 25
TOTAL	**3,719,801**	**235,294**	**729,221**	**1,238,325**	**1,722,308**	**6.3**	**19.6**	**33.3**	**46.3**
Murder and nonnegligent manslaughter	3,088	54	388	986	1,556	1.7	12.6	31.9	50.4
Forcible rape	7,329	397	1,304	2,337	3,335	5.4	17.8	31.9	45.5
Robbery	25,557	1,923	8,000	13,454	16,843	7.5	31.3	52.6	65.9
Aggravated assault	118,777	5,952	18,453	32,010	47,673	5.0	15.5	26.9	40.1
Burglary	89,709	13,220	36,195	52,683	62,268	14.7	40.3	58.7	69.4
Larceny–theft	374,379	53,244	131,430	186,186	223,183	14.2	35.1	49.7	59.6
Motor vehicle theft	35,672	3,954	14,990	21,006	24,870	11.1	42.0	58.9	69.7
Arson	5,124	2,040	3,016	3,469	3,814	39.8	58.9	67.7	74.4
Violent crime[2]	154,751	8,326	28,145	48,787	69,407	5.4	18.2	31.5	44.9
Property crime[3]	504,884	72,458	185,631	263,344	314,135	14.4	36.8	52.2	62.2
Crime Index total[4]	659,635	80,784	213,776	312,131	383,542	12.2	32.4	47.3	58.1
Other assaults	315,903	25,240	62,273	92,424	130,316	8.0	19.7	29.3	41.3
Forgery and counterfeiting	30,659	251	2,202	7,026	12,113	.8	7.2	22.9	39.5
Fraud	134,787	450	2,943	15,998	39,962	.3	2.2	11.9	29.6
Embezzlement	3,789	24	299	967	1,632	.6	7.9	25.5	43.1
Stolen property; buying, receiving, possessing	40,769	3,129	11,614	19,705	25,052	7.7	28.5	48.3	61.4
Vandalism	81,610	18,544	41,084	52,895	60,328	22.7	50.3	64.8	73.9
Weapons; carrying, possessing, etc.	47,653	4,122	12,689	20,881	27,622	8.7	26.6	43.8	58.0
Prostitution and commercialized vice	6,740	32	139	553	1,321	.5	2.1	8.2	19.6
Sex offenses (except forcible rape and prostitution)	22,133	2,182	4,488	6,525	8,721	9.9	20.3	29.5	39.4
Drug abuse violations	332,284	8,890	50,939	113,330	163,955	2.7	15.3	34.1	49.3
Gambling	1,488	38	194	373	516	2.6	13.0	25.1	34.7
Offenses against family and children	54,079	867	2,858	6,182	12,365	1.6	5.3	11.4	22.9
Driving under the influence	451,051	143	5,413	35,641	101,051	[5]	1.2	7.9	22.4
Liquor laws	155,384	4,841	48,438	120,431	131,033	3.1	31.2	77.5	84.3
Drunkenness	172,139	1,066	7,125	22,502	44,863	.6	4.1	13.1	26.1
Disorderly conduct	187,609	19,660	55,213	81,543	105,977	10.5	29.4	43.5	56.5
Vagrancy	4,408	270	938	1,631	2,132	6.1	21.3	37.0	48.4
All other offenses (except traffic)	929,688	35,564	120,145	240,879	382,826	3.8	12.9	25.9	41.2
Suspicion	2,179	190	637	894	1,167	8.7	29.2	41.0	53.6
Curfew and loitering law violations	34,934	9,751	34,934	34,934	34,934	27.9	100.0	100.0	100.0
Runaways	50,880	19,256	50,880	50,880	50,880	37.8	100.0	100.0	100.0

[1] Includes suburban city and county law enforcement agencies within metropolitan areas. Excludes central cities. Suburban cities and counties are also included in other groups.
[2] Violent crimes are offenses of murder, forcible rape, robbery, and aggravated assault.
[3] Property crimes are offenses of burglary, larceny–theft, motor vehicle theft, and arson.
[4] Includes arson.
[5] Less than one-tenth of 1 percent.

Table 66. — Suburban Area[1] Arrests, Distribution by Sex, 1996

[4,845 agencies; 1996 estimated population 77,866,000]

Offense charged	Number of persons arrested			Percent male	Percent female	Percent distribution[2]		
	Total	Male	Female			Total	Male	Female
TOTAL	**3,719,801**	**2,933,919**	**785,882**	**78.9**	**21.1**	**100.0**	**100.0**	**100.0**
Murder and nonnegligent manslaughter	3,088	2,722	366	88.1	11.9	.1	.1	[3]
Forcible rape	7,329	7,241	88	98.8	1.2	.2	.2	[3]
Robbery	25,557	23,265	2,292	91.0	9.0	.7	.8	.3
Aggravated assault	118,777	98,922	19,855	83.3	16.7	3.2	3.4	2.5
Burglary	89,709	80,296	9,413	89.5	10.5	2.4	2.7	1.2
Larceny–theft	374,379	247,988	126,391	66.2	33.8	10.1	8.5	16.1
Motor vehicle theft	35,672	30,740	4,932	86.2	13.8	1.0	1.0	.6
Arson	5,124	4,433	691	86.5	13.5	.1	.2	.1
Violent crime[4]	154,751	132,150	22,601	85.4	14.6	4.2	4.5	2.9
Property crime[5]	504,884	363,457	141,427	72.0	28.0	13.6	12.4	18.0
Crime Index total[6]	659,635	495,607	164,028	75.1	24.9	17.7	16.9	20.9
Other assaults	315,903	248,968	66,935	78.8	21.2	8.5	8.5	8.5
Forgery and counterfeiting	30,659	19,076	11,583	62.2	37.8	.8	.7	1.5
Fraud	134,787	71,178	63,609	52.8	47.2	3.6	2.4	8.1
Embezzlement	3,789	2,122	1,667	56.0	44.0	.1	.1	.2
Stolen property; buying, receiving, possessing	40,769	34,588	6,181	84.8	15.2	1.1	1.2	.8
Vandalism	81,610	71,208	10,402	87.3	12.7	2.2	2.4	1.3
Weapons; carrying, possessing, etc.	47,653	44,027	3,626	92.4	7.6	1.3	1.5	.5
Prostitution and commercialized vice	6,740	3,783	2,957	56.1	43.9	.2	.1	.4
Sex offenses (except forcible rape and prostitution)	22,133	20,881	1,252	94.3	5.7	.6	.7	.2
Drug abuse violations	332,284	275,811	56,473	83.0	17.0	8.9	9.4	7.2
Gambling	1,488	1,300	188	87.4	12.6	[3]	[3]	[3]
Offenses against family and children	54,079	45,424	8,655	84.0	16.0	1.5	1.5	1.1
Driving under the influence	451,051	382,132	68,919	84.7	15.3	12.1	13.0	8.8
Liquor laws	155,384	121,102	34,282	77.9	22.1	4.2	4.1	4.4
Drunkenness	172,139	150,849	21,290	87.6	12.4	4.6	5.1	2.7
Disorderly conduct	187,609	147,029	40,580	78.4	21.6	5.0	5.0	5.2
Vagrancy	4,408	3,621	787	82.1	17.9	.1	.1	.1
All other offenses (except traffic)	929,688	745,990	183,698	80.2	19.8	25.0	25.4	23.4
Suspicion	2,179	1,813	366	83.2	16.8	.1	.1	[3]
Curfew and loitering law violations	34,934	24,981	9,953	71.5	28.5	.9	.9	1.3
Runaways	50,880	22,429	28,451	44.1	55.9	1.4	.8	3.6

[1] Includes suburban city and county law enforcement agencies within metropolitan areas. Excludes central cities. Suburban cities and counties are also included in other groups.
[2] Because of rounding, the percentages may not add to total.
[3] Less than one-tenth of 1 percent.
[4] Violent crimes are offenses of murder, forcible rape, robbery, and aggravated assault.
[5] Property crimes are offenses of burglary, larceny–theft, motor vehicle theft, and arson.
[6] Includes arson.

Table 67. — Suburban Area[1] Arrests, Distribution by Race, 1996

[4,842 agencies; 1996 estimated population 77,866,000]

Offense charged	Total arrests					Percent distribution[2]				
	Total	White	Black	American Indian or Alaskan Native	Asian or Pacific Islander	Total	White	Black	American Indian or Alaskan Native	Asian or Pacific Islander
TOTAL	**3,709,973**	**2,849,937**	**813,638**	**20,313**	**26,085**	**100.0**	**76.8**	**21.9**	**.5**	**.7**
Murder and nonnegligent manslaughter	3,088	1,999	1,032	27	30	100.0	64.7	33.4	.9	1.0
Forcible rape	7,309	5,061	2,149	48	51	100.0	69.2	29.4	.7	.7
Robbery	25,523	12,878	12,324	111	210	100.0	50.5	48.3	.4	.8
Aggravated assault	118,537	84,907	31,818	724	1,088	100.0	71.6	26.8	.6	.9
Burglary	89,529	69,576	18,893	388	672	100.0	77.7	21.1	.4	.8
Larceny–theft	373,598	260,034	106,547	2,124	4,893	100.0	69.6	28.5	.6	1.3
Motor vehicle theft	35,615	24,988	10,070	214	343	100.0	70.2	28.3	.6	1.0
Arson	5,114	4,335	703	27	49	100.0	84.8	13.7	.5	1.0
Violent crime[3]	154,457	104,845	47,323	910	1,379	100.0	67.9	30.6	.6	.9
Property crime[4]	503,856	358,933	136,213	2,753	5,957	100.0	71.2	27.0	.5	1.2
Crime Index total[5]	658,313	463,778	183,536	3,663	7,336	100.0	70.4	27.9	.6	1.1
Other assaults	314,947	232,846	77,919	2,004	2,178	100.0	73.9	24.7	.6	.7
Forgery and counterfeiting	30,536	21,045	9,067	123	301	100.0	68.9	29.7	.4	1.0
Fraud	134,428	93,109	40,204	333	782	100.0	69.3	29.9	.2	.6
Embezzlement	3,786	2,530	1,215	9	32	100.0	66.8	32.1	.2	.8
Stolen property; buying, receiving, possessing	40,650	26,892	13,144	205	409	100.0	66.2	32.3	.5	1.0
Vandalism	81,462	68,876	11,541	430	615	100.0	84.5	14.2	.5	.8
Weapons; carrying, possessing, etc.	47,578	33,801	13,108	202	467	100.0	71.0	27.6	.4	1.0
Prostitution and commercialized vice	6,732	5,011	1,607	30	84	100.0	74.4	23.9	.4	1.2
Sex offenses (except forcible rape and prostitution)	22,080	18,107	3,668	117	188	100.0	82.0	16.6	.5	.9
Drug abuse violations	331,571	249,457	79,518	1,149	1,447	100.0	75.2	24.0	.3	.4
Gambling	1,486	797	644	8	37	100.0	53.6	43.3	.5	2.5
Offenses against family and children	53,477	36,940	16,192	152	193	100.0	69.1	30.3	.3	.4
Driving under the influence	449,654	407,645	36,476	2,529	3,004	100.0	90.7	8.1	.6	.7
Liquor laws	154,296	141,131	10,693	1,329	1,143	100.0	91.5	6.9	.9	.7
Drunkenness	172,008	151,898	17,603	1,805	702	100.0	88.3	10.2	1.0	.4
Disorderly conduct	187,126	144,057	40,864	1,009	1,196	100.0	77.0	21.8	.5	.6
Vagrancy	4,399	3,091	1,267	26	15	100.0	70.3	28.8	.6	.3
All other offenses (except traffic)	927,552	673,338	244,319	4,684	5,211	100.0	72.6	26.3	.5	.6
Suspicion	2,165	1,496	611	44	14	100.0	69.1	28.2	2.0	.6
Curfew and loitering law violations	34,901	30,185	4,240	168	308	100.0	86.5	12.1	.5	.9
Runaways	50,826	43,907	6,202	294	423	100.0	86.4	12.2	.6	.8

See footnotes at end of table.

Table 67. — Suburban Area[1] Arrests, Distribution by Race, 1996 — Continued

Offense charged	Arrests under 18					Percent distribution[2]				
	Total	White	Black	American Indian or Alaskan Native	Asian or Pacific Islander	Total	White	Black	American Indian or Alaskan Native	Asian or Pacific Islander
TOTAL	**727,989**	**581,141**	**135,480**	**4,016**	**7,352**	**100.0**	**79.8**	**18.6**	**.6**	**1.0**
Murder and nonnegligent manslaughter	388	227	152	3	6	100.0	58.5	39.2	.8	1.5
Forcible rape	1,301	902	382	9	8	100.0	69.3	29.4	.7	.6
Robbery	7,991	4,035	3,825	32	99	100.0	50.5	47.9	.4	1.2
Aggravated assault	18,387	12,794	5,270	113	210	100.0	69.6	28.7	.6	1.1
Burglary	36,128	29,343	6,275	156	354	100.0	81.2	17.4	.4	1.0
Larceny–theft	131,198	98,173	30,053	835	2,137	100.0	74.8	22.9	.6	1.6
Motor vehicle theft	14,963	10,720	3,895	112	236	100.0	71.6	26.0	.7	1.6
Arson	3,010	2,670	295	16	29	100.0	88.7	9.8	.5	1.0
Violent crime[3]	28,067	17,958	9,629	157	323	100.0	64.0	34.3	.6	1.2
Property crime[4]	185,299	140,906	40,518	1,119	2,756	100.0	76.0	21.9	.6	1.5
Crime Index total[5]	213,366	158,864	50,147	1,276	3,079	100.0	74.5	23.5	.6	1.4
Other assaults	62,192	45,631	15,719	334	508	100.0	73.4	25.3	.5	.8
Forgery and counterfeiting	2,191	1,795	348	17	31	100.0	81.9	15.9	.8	1.4
Fraud	2,938	2,131	768	7	32	100.0	72.5	26.1	.2	1.1
Embezzlement	298	209	86	—	3	100.0	70.1	28.9	—	1.0
Stolen property; buying, receiving, possessing	11,587	8,022	3,326	72	167	100.0	69.2	28.7	.6	1.4
Vandalism	41,008	36,040	4,420	195	353	100.0	87.9	10.8	.5	.9
Weapons; carrying, possessing, etc.	12,678	9,619	2,833	60	166	100.0	75.9	22.3	.5	1.3
Prostitution and commercialized vice	139	111	24	2	2	100.0	79.9	17.3	1.4	1.4
Sex offenses (except forcible rape and prostitution)	4,479	3,565	882	11	21	100.0	79.6	19.7	.2	.5
Drug abuse violations	50,838	40,861	9,435	214	328	100.0	80.4	18.6	.4	.6
Gambling	194	54	137	—	3	100.0	27.8	70.6	—	1.5
Offenses against family and children	2,833	2,376	437	8	12	100.0	83.9	15.4	.3	.4
Driving under the influence	5,396	5,091	253	26	26	100.0	94.3	4.7	.5	.5
Liquor laws	48,314	45,708	1,890	350	366	100.0	94.6	3.9	.7	.8
Drunkenness	7,124	6,604	412	74	34	100.0	92.7	5.8	1.0	.5
Disorderly conduct	55,179	42,018	12,431	284	446	100.0	76.1	22.5	.5	.8
Vagrancy	938	758	164	13	3	100.0	80.8	17.5	1.4	.3
All other offenses (except traffic)	119,933	97,067	21,222	608	1,036	100.0	80.9	17.7	.5	.9
Suspicion	637	525	104	3	5	100.0	82.4	16.3	.5	.8
Curfew and loitering law violations	34,901	30,185	4,240	168	308	100.0	86.5	12.1	.5	.9
Runaways	50,826	43,907	6,202	294	423	100.0	86.4	12.2	.6	.8

See footnotes at end of table.

Table 67. — Suburban Area[1] Arrests, Distribution by Race, 1996 — Continued

Offense charged	Arrests 18 and over					Percent distribution[2]				
	Total	White	Black	American Indian or Alaskan Native	Asian or Pacific Islander	Total	White	Black	American Indian or Alaskan Native	Asian or Pacific Islander
TOTAL	**2,981,984**	**2,268,796**	**678,158**	**16,297**	**18,733**	**100.0**	**76.1**	**22.7**	**.5**	**.6**
Murder and nonnegligent manslaughter	2,700	1,772	880	24	24	100.0	65.6	32.6	.9	.9
Forcible rape	6,008	4,159	1,767	39	43	100.0	69.2	29.4	.6	.7
Robbery	17,532	8,843	8,499	79	111	100.0	50.4	48.5	.5	.6
Aggravated assault	100,150	72,113	26,548	611	878	100.0	72.0	26.5	.6	.9
Burglary	53,401	40,233	12,618	232	318	100.0	75.3	23.6	.4	.6
Larceny–theft	242,400	161,861	76,494	1,289	2,756	100.0	66.8	31.6	.5	1.1
Motor vehicle theft	20,652	14,268	6,175	102	107	100.0	69.1	29.9	.5	.5
Arson	2,104	1,665	408	11	20	100.0	79.1	19.4	.5	1.0
Violent crime[3]	126,390	86,887	37,694	753	1,056	100.0	68.7	29.8	.6	.8
Property crime[4]	318,557	218,027	95,695	1,634	3,201	100.0	68.4	30.0	.5	1.0
Crime Index total[5]	444,947	304,914	133,389	2,387	4,257	100.0	68.5	30.0	.5	1.0
Other assaults	252,755	187,215	62,200	1,670	1,670	100.0	74.1	24.6	.7	.7
Forgery and counterfeiting	28,345	19,250	8,719	106	270	100.0	67.9	30.8	.4	1.0
Fraud	131,490	90,978	39,436	326	750	100.0	69.2	30.0	.2	.6
Embezzlement	3,488	2,321	1,129	9	29	100.0	66.5	32.4	.3	.8
Stolen property; buying, receiving, possessing	29,063	18,870	9,818	133	242	100.0	64.9	33.8	.5	.8
Vandalism	40,454	32,836	7,121	235	262	100.0	81.2	17.6	.6	.6
Weapons; carrying, possessing, etc.	34,900	24,182	10,275	142	301	100.0	69.3	29.4	.4	.9
Prostitution and commercialized vice	6,593	4,900	1,583	28	82	100.0	74.3	24.0	.4	1.2
Sex offenses (except forcible rape and prostitution)	17,601	14,542	2,786	106	167	100.0	82.6	15.8	.6	.9
Drug abuse violations	280,733	208,596	70,083	935	1,119	100.0	74.3	25.0	.3	.4
Gambling	1,292	743	507	8	34	100.0	57.5	39.2	.6	2.6
Offenses against family and children	50,644	34,564	15,755	144	181	100.0	68.2	31.1	.3	.4
Driving under the influence	444,258	402,554	36,223	2,503	2,978	100.0	90.6	8.2	.6	.7
Liquor laws	105,982	95,423	8,803	979	777	100.0	90.0	8.3	.9	.7
Drunkenness	164,884	145,294	17,191	1,731	668	100.0	88.1	10.4	1.0	.4
Disorderly conduct	131,947	102,039	28,433	725	750	100.0	77.3	21.5	.5	.6
Vagrancy	3,461	2,333	1,103	13	12	100.0	67.4	31.9	.4	.3
All other offenses (except traffic)	807,619	576,271	223,097	4,076	4,175	100.0	71.4	27.6	.5	.5
Suspicion	1,528	971	507	41	9	100.0	63.5	33.2	2.7	.6
Curfew and loitering law violations	—	—	—	—	—	—	—	—	—	—
Runaways	—	—	—	—	—	—	—	—	—	—

[1] Includes suburban city and county law enforcement agencies within metropolitan areas. Excludes central cities. Suburban cities and counties are also included in other groups.
[2] Because of rounding, the percentages may not add to total.
[3] Violent crimes are offenses of murder, forcible rape, robbery, and aggravated assault.
[4] Property crimes are offenses of burglary, larceny–theft, motor vehicle theft, and arson.
[5] Includes arson.

Table 68. — Police Disposition of Juvenile Offenders Taken into Custody, 1996

[1996 estimated population]

Population group	Total[1]	Handled within department and released	Referred to juvenile court jurisdiction	Referred to welfare agency	Referred to other police agency	Referred to criminal or adult court
TOTAL ALL AGENCIES: 8,062 agencies; population 165,572,000						
Number	**1,315,578**	**307,016**	**903,014**	**12,228**	**11,800**	**81,520**
Percent[2]	**100.0**	**23.3**	**68.6**	**.9**	**.9**	**6.2**
TOTAL CITIES: 5,823 cities; population 117,558,000						
Number	**1,104,909**	**260,638**	**758,365**	**10,291**	**9,359**	**66,256**
Percent[2]	**100.0**	**23.6**	**68.6**	**.9**	**.8**	**6.0**
GROUP I						
46 cities, 250,000 and over; population 37,889,000						
Number	270,777	68,725	185,767	3,020	2,505	10,760
Percent[2]	100.0	25.4	68.6	1.1	.9	4.0
GROUP II						
107 cities, 100,000 to 249,999; population 15,684,000						
Number	146,979	35,023	100,580	2,221	1,892	7,263
Percent[2]	100.0	23.8	68.4	1.5	1.3	4.9
GROUP III						
250 cities, 50,000 to 99,999; population 16,967,000						
Number	160,770	35,982	115,275	953	624	7,936
Percent[2]	100.0	22.4	71.7	.6	.4	4.9
GROUP IV						
464 cities, 25,000 to 49,999; population 16,114,000						
Number	161,047	37,488	112,108	1,609	1,966	7,876
Percent[2]	100.0	23.3	69.6	1.0	1.2	4.9
GROUP V						
1,088 cities, 10,000 to 24,999; population 17,132,000						
Number	189,526	41,852	129,307	1,235	1,324	15,808
Percent[2]	100.0	22.1	68.2	.7	.7	8.3
GROUP VI						
3,868 cities under 10,000; population 13,770,000						
Number	175,810	41,568	115,328	1,253	1,048	16,613
Percent[2]	100.0	23.6	65.6	.7	.6	9.4
SUBURBAN COUNTIES						
1,461 agencies; population 15,717,000						
Number	63,024	11,099	44,601	1,155	518	5,651
Percent[2]	100.0	17.6	70.8	1.8	.8	9.0
RURAL COUNTIES						
778 agencies; population 32,297,000						
Number	147,645	35,279	100,048	782	1,923	9,613
Percent[2]	100.0	23.9	67.8	.5	1.3	6.5
SUBURBAN AREA[3]						
4,205 agencies; population 74,256,000						
Number	541,290	138,296	354,762	3,220	4,551	40,461
Percent[2]	100.0	25.5	65.5	.6	.8	7.5

[1] Includes all offenses except traffic and neglect cases.

[2] Because of rounding, the percentages may not add to total.

[3] Includes suburban city and county law enforcement agencies within metropolitan areas. Excludes central cities. Suburban cities and counties are also included in other groups.

Table 69. — Arrests by State, 1996

[1996 estimated population] Dashes indicate zero data.

State	Total[1] all classes	Crime[2] Index total	Violent[3] crime	Property[4] crime	Murder and non-negligent man-slaughter	Forcible rape	Robbery	Aggra-vated assault	Burglary	Larceny–theft	Motor vehicle theft	Arson	Other assaults	Forgery and counter-feiting	Fraud
ALABAMA: 272 agencies; population 4,121,000															
Under 18	18,217	7,706	1,021	6,685	49	51	401	520	1,051	5,195	404	35	1,597	70	138
Total all ages	215,361	37,032	10,980	26,052	402	456	2,042	8,080	3,845	20,472	1,586	149	30,344	2,044	13,006
ALASKA: 25 agencies; population 538,000															
Under 18	5,791	2,574	259	2,315	4	18	54	183	486	1,658	153	18	579	10	11
Total all ages	34,180	6,835	1,520	5,315	28	113	164	1,215	852	3,983	452	28	4,608	75	171
ARIZONA: 79 agencies; population 4,173,000															
Under 18	68,974	18,607	2,083	16,524	45	38	470	1,530	2,772	11,935	1,554	263	5,050	129	111
Total all ages	299,937	57,689	9,025	48,664	253	252	1,617	6,903	5,969	39,197	3,109	389	29,061	1,524	1,848
ARKANSAS: 178 agencies; population 2,375,000															
Under 18	21,473	7,349	874	6,475	39	67	272	496	1,244	4,898	292	41	935	156	115
Total all ages	198,776	25,427	5,279	20,148	227	444	923	3,685	3,243	16,156	632	117	8,351	2,045	17,949
CALIFORNIA: 672 agencies; population 31,195,000															
Under 18	268,835	99,432	21,227	78,205	382	480	8,558	11,807	22,111	42,822	11,912	1,360	22,587	879	990
Total all ages	1,573,555	370,478	146,092	224,386	2,492	3,134	25,398	115,068	61,140	130,242	30,766	2,238	77,007	13,706	11,855
COLORADO: 161 agencies; population 2,827,000															
Under 18	40,182	10,203	799	9,404	18	67	195	519	1,069	7,678	467	190	2,207	149	192
Total all ages	217,716	30,057	5,211	24,846	113	454	590	4,054	2,469	20,716	1,379	282	19,037	1,167	2,979
CONNECTICUT: 93 agencies; population 2,528,000															
Under 18	27,006	8,545	1,376	7,169	16	62	432	866	1,483	4,873	718	95	2,127	29	80
Total all ages	154,446	30,937	6,365	24,572	115	308	1,609	4,333	4,197	18,599	1,596	180	12,113	849	3,043
DELAWARE: 49 agencies; population 371,000															
Under 18	5,485	2,114	384	1,730	3	25	106	250	253	1,382	92	3	833	25	83
Total all ages	26,667	7,246	1,789	5,457	19	155	397	1,218	794	4,468	186	9	4,552	551	1,634
DISTRICT OF COLUMBIA[6]:															
FLORIDA[6]:															
GEORGIA: 400 agencies; population 4,505,000															
Under 18	34,004	11,397	1,260	10,137	18	63	378	801	2,012	7,360	693	72	2,687	200	248
Total all ages	250,064	47,301	9,816	37,485	246	395	1,875	7,300	5,930	29,385	1,920	250	19,687	4,520	10,304
HAWAII: 5 agencies; population 1,184,000															
Under 18	17,334	4,468	463	4,005	12	16	299	136	496	3,050	452	7	1,338	8	45
Total all ages	65,258	12,397	1,488	10,909	51	128	678	631	1,381	8,021	1,472	35	5,110	424	608
IDAHO: 107 agencies; population 1,171,000															
Under 18	24,513	7,120	381	6,739	1	11	45	324	858	5,422	359	100	1,533	118	56
Total all ages	78,229	12,766	1,372	11,394	29	83	117	1,143	1,474	9,188	603	129	6,620	445	780
ILLINOIS[6]: 1 agency population 2,754,000															
Under 18	68,630	13,669	3,444	10,225	165	159	1,201	1,919	1,265	5,933	2,965	62	8,143	18	44
Total all ages	301,870	59,323	12,685	46,638	767	457	3,279	8,182	4,350	33,548	8,566	174	45,539	363	703
INDIANA: 110 agencies; population 3,294,000															
Under 18	38,458	10,862	1,968	8,894	15	38	206	1,709	961	6,821	992	120	1,980	60	56
Total all ages	162,253	31,567	8,283	23,284	123	178	852	7,130	2,609	18,198	2,282	195	9,933	907	2,098

See footnotes at end of table.

Table 69. — Arrests by State, 1996 — Continued

Embezzlement	Stolen property; buying, receiving, possessing	Vandalism	Weapons; carrying, possessing, etc.	Prostitution and commercialized vice	Sex offenses (except forcible rape and prostitution)	Drug abuse violations	Gambling	Offenses against family and children	Driving under the influence	Liquor laws	Drunkenness[5]	Disorderly conduct	Vagrancy	All other offenses (except traffic)	Suspicion	Curfew and loitering law violations	Runaways
1	435	462	477	2	33	1,475	20	45	185	874	146	1,131	50	2,028	—	262	1,080
30	2,347	3,220	2,381	263	409	14,647	119	1,160	18,919	7,986	12,477	5,183	412	62,040	—	262	1,080
—	19	344	118	3	77	379	2	3	61	425	—	85	—	1,032	—	69	—
7	39	907	490	185	313	1,619	7	162	4,373	1,281	2	808	—	12,229	—	69	—
27	807	3,529	878	42	334	5,094	7	167	432	6,100	—	4,045	63	6,599	—	9,122	7,831
208	3,009	9,754	3,981	2,460	2,238	24,348	39	1,920	32,398	25,135	—	22,179	759	64,434	—	9,122	7,831
1	452	430	367	7	79	1,291	19	41	286	644	427	1,463	23	3,997	214	1,949	1,228
29	2,286	1,304	2,527	235	501	11,640	143	1,219	18,656	3,727	20,413	8,592	1,106	68,585	864	1,949	1,228
91	6,184	14,740	8,855	290	2,245	24,393	141	15	1,806	5,862	5,728	7,934	576	37,763	—	20,434	7,890
1,435	23,117	27,584	31,281	17,393	15,724	252,974	1,681	679	199,536	32,120	117,728	15,359	4,146	331,428	—	20,434	7,890
7	171	2,131	574	2	254	2,034	3	40	537	4,604	37	2,827	14	7,584	—	3,271	3,341
175	487	5,947	2,535	1,178	1,218	12,950	17	1,651	29,599	17,676	880	16,013	1,889	65,648	1	3,271	3,341
9	129	1,727	486	6	187	3,012	2	158	112	536	4	3,641	43	5,562	6	155	450
101	390	4,106	1,898	550	686	16,479	36	2,016	9,489	1,844	15	21,837	120	47,325	7	155	450
—	161	235	89	1	55	439	4	4	—	386	8	575	7	429	—	37	—
1	392	664	342	146	214	1,764	16	100	146	1,589	392	1,602	197	5,082	—	37	—
11	369	681	572	7	332	2,651	76	120	510	1,455	164	2,917	19	6,985	30	764	1,809
222	2,441	2,048	2,946	283	1,837	24,522	255	3,240	32,538	7,340	6,896	19,313	164	61,279	355	764	1,809
—	27	532	77	5	74	772	2	149	67	309	—	116	—	3,457	—	693	5,195
63	275	1,071	432	385	367	3,470	310	1,865	4,733	1,163	—	904	—	25,790	3	693	5,195
19	207	1,115	239	1	95	861	2	35	303	2,033	4	596	—	5,348	—	1,932	2,896
128	423	1,768	703	7	326	3,991	13	434	11,176	5,412	307	2,208	21	25,873	—	1,932	2,896
2	149	3,873	1,907	93	295	11,056	1,023	34	27	1,030	—	17,039	—	10,228	—	—	—
4	634	11,129	6,240	7,780	2,137	52,903	2,647	541	2,894	3,331	—	66,909	—	38,793	—	—	—
1	366	1,250	312	8	131	1,853	16	290	123	2,500	346	1,575	13	7,213	25	3,380	6,098
8	946	2,037	1,758	1,355	865	11,047	87	1,170	16,088	8,359	15,618	4,647	26	44,144	115	3,380	6,098

Table 69. — Arrests by State, 1996 — Continued

State	Total[1] all classes	Crime[2] Index total	Violent[3] crime	Property[4] crime	Murder and non-negligent man-slaughter	Forcible rape	Robbery	Aggra-vated assault	Burglary	Larceny-theft	Motor vehicle theft	Arson	Other assaults	Forgery and counter-feiting	Fraud
IOWA: 172 agencies; population 2,304,000															
Under 18	19,183	6,264	627	5,637	4	15	84	524	852	4,273	387	125	1,655	100	56
Total all ages	89,972	16,072	3,120	12,952	27	77	282	2,734	1,802	10,281	685	184	7,854	696	1,734
KANSAS[6]:															
KENTUCKY[6]: 10 agencies; population 765,000															
Under 18	9,044	3,730	646	3,084	7	15	219	405	620	1,963	481	20	286	43	41
Total all ages	56,688	12,414	4,192	8,222	64	117	885	3,126	1,699	5,446	1,038	39	3,104	956	3,392
LOUISIANA: 107 agencies; population 2,666,000															
Under 18	33,272	11,708	1,679	10,029	72	86	320	1,201	2,178	7,318	445	88	3,625	70	31
Total all ages	177,083	41,893	9,962	31,931	418	445	1,372	7,727	6,127	24,236	1,366	202	19,585	1,591	2,090
MAINE: 150 agencies; population 1,223,000															
Under 18	12,801	5,090	237	4,853	1	18	88	130	1,095	3,415	250	93	1,303	43	39
Total all ages	54,319	10,838	895	9,943	15	75	189	616	2,099	7,175	525	144	6,977	244	1,357
MARYLAND: 129 agencies; population 4,025,000															
Under 18	48,856	17,542	3,656	13,886	147	112	1,403	1,994	2,633	8,240	2,818	195	7,432	65	70
Total all ages	242,128	52,481	12,711	39,770	625	610	4,007	7,469	7,780	26,104	5,527	359	32,648	847	3,124
MASSACHUSETTS: 263 agencies; population 5,034,000															
Under 18	23,230	7,931	2,597	5,334	15	85	570	1,927	1,416	3,300	569	49	1,349	24	32
Total all ages	155,962	33,587	14,224	19,363	93	584	1,747	11,800	4,362	13,321	1,554	126	13,398	483	372
MICHIGAN: 443 agencies; population 7,888,000															
Under 18	51,552	18,081	2,946	15,135	113	278	863	1,692	2,762	10,752	1,409	212	3,295	90	467
Total all ages	378,119	61,867	20,573	41,294	1,220	1,673	3,646	14,034	7,779	29,842	2,998	675	34,749	1,277	6,357
MINNESOTA: 283 agencies; population 4,209,000															
Under 18	65,992	18,773	1,817	16,956	27	148	551	1,091	1,815	12,958	1,995	188	4,952	356	494
Total all ages	221,193	38,720	6,395	32,325	145	782	1,382	4,086	3,697	24,872	3,470	286	20,665	2,383	10,710
MISSISSIPPI: 55 agencies; population 632,000															
Under 18	9,486	2,392	226	2,166	8	17	82	119	617	1,441	86	22	1,046	35	17
Total all ages	51,625	8,419	1,393	7,026	84	123	316	870	1,824	4,744	416	42	5,764	565	1,036
MISSOURI: 162 agencies; population 3,092,000															
Under 18	39,412	13,248	1,751	11,497	59	109	651	932	1,524	8,740	1,095	138	4,378	136	91
Total all ages	272,065	48,464	9,877	38,587	338	619	2,527	6,393	5,011	29,919	3,306	351	31,067	1,751	2,802
MONTANA[6]:															
NEBRASKA: 234 agencies; population 1,187,000															
Under 18	14,511	4,280	140	4,140	2	6	41	91	484	3,334	256	66	1,687	78	55
Total all ages	59,007	8,718	800	7,918	15	82	125	578	962	6,428	437	91	7,047	670	1,917
NEVADA: 30 agencies; population 1,569,000															
Under 18	22,092	6,077	621	5,456	27	39	323	232	1,333	3,631	420	72	2,217	20	48
Total all ages	123,823	21,073	3,608	17,465	174	290	1,387	1,757	4,185	11,722	1,456	102	15,462	443	1,629
NEW HAMPSHIRE: 74 agencies; population 885,000															
Under 18	9,610	2,361	129	2,232	2	25	60	42	277	1,826	90	39	959	17	14
Total all ages	34,735	4,912	539	4,373	12	104	131	292	551	3,618	153	51	4,666	134	375

See footnotes at end of table.

Table 69. — Arrests by State, 1996 — Continued

Embezzlement	Stolen property; buying, receiving, possessing	Vandalism	Weapons; carrying, possessing, etc.	Prostitution and commercialized vice	Sex offenses (except forcible rape and prostitution)	Drug abuse violations	Gambling	Offenses against family and children	Driving under the influence	Liquor laws	Drunkenness[5]	Disorderly conduct	Vagrancy	All other offenses (except traffic)	Suspicion	Curfew and loitering law violations	Runaways
15	47	1,096	86	4	44	749	—	7	268	2,459	236	1,257	—	2,532	—	1,240	1,068
139	123	2,160	600	254	234	6,570	5	257	12,051	9,312	6,603	4,633	127	18,240	—	1,240	1,068
17	477	277	158	8	26	808	21	5	51	523	147	550	26	1,259	—	72	519
154	1,185	958	964	380	260	6,663	85	872	4,403	1,276	4,728	2,541	26	11,736	—	72	519
7	713	1,343	500	5	176	2,197	23	133	131	556	128	3,299	117	5,453	22	1,324	1,711
27	2,644	3,575	2,034	359	1,024	14,993	166	1,143	10,757	1,996	5,668	11,786	843	51,687	187	1,324	1,711
—	137	947	89	5	77	727	—	4	153	728	16	272	—	2,505	—	100	566
14	434	1,971	310	47	319	3,789	3	217	7,984	2,496	34	1,959	—	14,660	—	100	566
37	66	2,279	1,284	28	371	7,983	79	80	148	910	18	1,814	25	6,710	96	592	1,227
509	381	4,038	4,023	1,630	1,407	32,952	223	2,150	17,913	4,166	24	5,420	397	75,633	343	592	1,227
1	641	1,009	307	32	62	2,814	2	199	144	1,291	464	1,913	58	3,914	48	101	894
9	2,383	2,630	1,293	2,615	981	22,262	183	3,113	15,431	4,244	8,901	10,977	363	31,294	448	101	894
125	1,816	2,316	1,050	39	349	3,845	27	8	676	3,876	24	2,381	84	7,822	—	2,387	2,794
1,357	8,738	6,423	6,572	3,628	1,899	33,398	372	2,798	46,506	20,315	503	20,228	389	115,562	—	2,387	2,794
—	1,146	4,191	1,116	29	210	3,215	8	30	506	8,712	—	7,063	20	5,592	—	6,502	3,077
2	2,747	7,521	2,665	1,176	743	14,025	59	714	33,348	25,189	—	15,779	91	35,077	—	6,502	3,077
10	66	99	132	3	56	764	24	33	63	285	88	1,045	11	2,103	3	1024	187
276	350	330	439	19	284	4,239	206	864	5,740	1,939	3,073	4,047	19	12,753	52	1024	187
20	379	2,132	742	32	337	2,816	21	125	241	1,304	42	1,494	141	6,654	59	1,937	3,083
79	1,960	7,470	4,717	1,723	1,995	22,692	155	3,068	15,873	5,811	1,454	11,104	597	103,811	452	1,937	3,083
8	211	1,374	152	—	57	685	—	19	284	1,730	—	593	—	2,189	—	591	518
28	601	2,456	636	13	313	4,128	12	979	8,617	6,556	—	2,908	—	12,299	—	591	518
27	532	794	421	27	123	1,238	23	113	76	1,302	35	625	72	3,218	3	3,879	1,222
383	1,946	1,629	1,977	3,458	1,017	8,753	87	1,080	7,473	4,989	681	3,525	1,266	41,842	9	3,879	1,222
2	238	446	17	2	38	570	—	—	94	651	227	209	21	1,955	110	77	1,602
10	515	850	126	62	251	2,756	8	106	5,074	2,263	2,001	944	88	7,805	110	77	1,602

Table 69. — Arrests by State, 1996 — Continued

State	Total[1] all classes	Crime[2] Index total	Violent[3] crime	Property[4] crime	Murder and non-negligent man-slaughter	Forcible rape	Robbery	Aggra-vated assault	Burglary	Larceny-theft	Motor vehicle theft	Arson	Other assaults	Forgery and counter-feiting	Fraud
NEW JERSEY: 537 agencies; population 7,657,000															
Under 18	84,973	22,775	5,256	17,519	52	155	2,113	2,936	3,238	12,846	1,140	295	8,139	76	180
Total all ages	396,784	71,757	20,032	51,725	349	910	5,654	13,119	9,166	39,845	2,172	542	38,249	1,335	5,654
NEW MEXICO: 46 agencies; population 1,005,000															
Under 18	15,450	4,855	440	4,415	12	14	97	317	485	3,689	211	30	1,247	44	61
Total all ages	87,259	14,172	2,181	11,991	72	85	339	1,685	1,210	10,131	607	43	6,766	451	556
NEW YORK: 330 agencies; population 12,604,000															
Under 18	105,731	30,697	12,953	17,744	142	236	8,796	3,779	3,203	12,731	1,634	176	7,870	323	11,198
Total all ages	824,639	129,002	54,426	74,576	1,136	1,568	24,240	27,482	13,212	53,983	6,930	451	45,745	8,818	45,802
NORTH CAROLINA: 457 agencies; population 7,177,000															
Under 18	56,032	18,687	3,413	15,274	71	92	979	2,271	3,925	10,288	860	201	7,173	260	975
Total all ages	505,310	85,957	26,880	59,077	697	771	4,034	21,378	15,429	40,752	2,388	508	56,358	4,667	53,197
NORTH DAKOTA: 48 agencies; population 396,000															
Under 18	6,120	1,333	40	1,293	1	7	3	29	137	1,046	101	9	330	24	20
Total all ages	21,205	2,422	154	2,268	6	25	11	112	252	1,833	170	13	1,001	114	4,711
OHIO: 251 agencies; population 6,426,000															
Under 18	81,029	19,975	3,188	16,787	48	244	1,302	1,594	2,912	11,583	1,976	316	7,667	149	117
Total all ages	377,034	61,789	17,420	44,369	329	1,113	4,065	11,913	7,418	32,502	3,840	609	35,241	2,052	6,179
OKLAHOMA: 292 agencies; population 3,301,000															
Under 18	30,715	12,782	1,314	11,468	29	70	378	837	1,909	7,965	1,319	275	1,239	137	126
Total all ages	153,537	29,659	6,525	23,134	216	445	965	4,899	4,253	16,016	2,417	448	8,127	1,432	2,603
OREGON: 182 agencies; population 2,740,000															
Under 18	45,755	13,810	1,056	12,754	20	56	343	637	1,665	9,712	1,113	264	2,843	166	171
Total all ages	159,691	39,300	4,304	34,996	147	298	1,343	2,516	3,885	27,430	3,221	460	16,801	1,930	1,464
PENNSYLVANIA: 676 agencies; population 9,322,000															
Under 18	97,297	21,866	4,813	17,053	58	191	1,986	2,578	3,032	10,993	2,676	352	6,319	165	294
Total all ages	346,773	71,812	19,744	52,068	511	1,095	6,698	11,440	8,995	35,596	6,753	724	36,204	2,843	8,334
RHODE ISLAND: 42 agencies; population 936,000															
Under 18	9,128	2,861	474	2,387	1	12	65	396	394	1,707	218	68	913	18	35
Total all ages	41,058	8,046	2,409	5,637	13	106	208	2,082	1,079	3,944	503	111	5,209	113	1,115
SOUTH CAROLINA: 241 agencies; population 3,658,000															
Under 18	29,729	10,999	1,797	9,202	36	85	415	1,261	2,178	6,425	515	84	3,998	114	363
Total all ages	215,578	39,827	11,917	27,910	324	625	1,736	9,232	5,787	20,792	1,115	216	25,835	2,453	35,103
SOUTH DAKOTA: 59 agencies; population 505,000															
Under 18	10,427	2,821	199	2,622	2	30	37	130	369	2,070	133	50	511	64	28
Total all ages	32,960	5,602	686	4,916	9	89	63	525	747	3,915	193	61	2,667	198	807
TENNESSEE: 100 agencies; population 2,069,000															
Under 18	23,810	7,736	944	6,792	31	34	244	635	895	5,091	736	70	1,354	53	78
Total all ages	160,461	33,093	8,090	25,003	206	335	1,159	6,390	3,159	19,550	2,115	179	12,519	1,873	8,881
TEXAS: 848 agencies; population 16,601,000															
Under 18	212,368	57,578	7,196	50,382	217	439	2,291	4,249	9,649	35,835	4,360	538	16,259	577	594
Total all ages	1,020,750	165,474	33,827	131,647	1,157	2,316	7,094	23,260	20,737	100,021	9,917	972	88,004	7,610	13,581

See footnotes at end of table.

Table 69. — Arrests by State, 1996 — Continued

Embezzlement	Stolen property; buying, receiving, possessing	Vandalism	Weapons; carrying, possessing, etc.	Prostitution and commercialized vice	Sex offenses (except forcible rape and prostitution)	Drug abuse violations	Gambling	Offenses against family and children	Driving under the influence	Liquor laws	Drunkenness[5]	Disorderly conduct	Vagrancy	All other offenses (except traffic)	Suspicion	Curfew and loitering law violations	Runaways
5	3,106	5,660	1,827	20	435	10,240	14	27	258	3,531	—	9,631	273	10,092	—	3,080	5,604
92	9,374	10,261	5,699	2,316	1,977	56,075	470	16,911	24,486	11,688	—	36,114	2,619	93,023	—	3,080	5,604
14	249	407	331	9	16	1,363	1	127	261	1,906	68	503	—	2,686	3	813	486
175	889	792	850	365	141	6,185	2	1,710	12,595	5,680	763	2,131	6	31,586	145	813	486
11	1,451	5,273	2,002	100	811	13,477	315	246	158	2,382	—	8,548	736	17,672	—	—	2,461
320	7,808	16,294	10,338	9,148	5,064	135,316	6,449	1,162	24,031	66,337	—	50,589	3,011	256,944	—	—	2,461
237	1,400	2,915	1,485	12	315	4,326	20	87	1,020	1,440	—	3,073	18	10,691	—	109	1,789
2,270	6,676	11,004	7,967	914	2,547	35,658	426	7,057	71,411	9,714	—	15,152	169	132,268	—	109	1,789
—	50	261	32	2	27	142	—	49	26	1,160	1	328	—	1,233	—	485	617
5	72	388	75	2	83	640	2	67	1,992	3,209	323	840	—	4,157	—	485	617
6	2,050	3,398	1,087	25	338	4,738	109	2,038	307	3,502	364	4,534	45	19,559	129	6,171	4,721
26	6,291	5,973	4,725	2,697	2,105	33,030	535	22,860	24,049	18,815	15,478	22,362	711	100,971	253	6,171	4,721
67	555	777	449	14	124	1,604	—	101	348	885	792	465	—	2,980	—	4,001	3,269
666	2,120	1,438	2,580	187	981	14,360	33	1,096	21,658	4,573	27,882	2,791	—	24,081	—	4,001	3,269
2	155	2,786	487	20	290	2,400	4	19	260	5,439	—	1,209	—	6,999	—	4,685	4,010
74	585	5,274	2,245	930	1,303	15,493	25	630	20,449	14,785	—	4,802	—	24,906	—	4,685	4,010
4	921	5,873	1,306	26	458	4,186	17	77	350	6,700	360	13,207	75	8,615	—	21,930	4,548
148	3,401	13,164	3,571	2,779	2,311	25,474	257	978	29,296	18,470	15,130	50,700	414	35,009	—	21,930	4,548
9	161	832	218	5	59	581	—	93	24	238	8	589	30	1,200	361	50	843
100	581	1,785	514	529	371	3,773	45	457	1,881	1,261	43	2,986	65	10,697	594	50	843
4	633	1,704	722	19	207	2,904	5	23	170	1,028	141	2,495	—	2,615	—	90	1,495
72	2,410	4,682	3,149	1,026	855	20,841	319	1,423	15,326	10,028	10,553	14,856	360	24,875	—	90	1,495
13	101	431	87	1	22	448	—	83	63	1,752	43	361	—	1,860	—	511	1,227
39	187	683	182	16	130	1,788	2	266	4,187	6,857	237	1,889	11	5,473	1	511	1,227
6	86	635	444	6	57	1,611	60	37	130	767	211	1,539	129	4,816	8	2,194	1,853
111	191	2,082	3,039	1,172	468	12,479	509	1,009	14,427	3,285	17,181	5,551	137	38,352	55	2,194	1,853
66	288	7,776	3,108	66	889	13,425	109	222	689	5,501	5,669	18,004	75	29,752	25	17,833	33,863
396	911	13,926	13,544	6,277	5,361	78,440	551	4,841	75,497	24,286	168,801	40,460	837	260,218	39	17,833	33,863

Table 69. — Arrests by State, 1996 — Continued

State	Total[1] all classes	Crime[2] Index total	Violent[3] crime	Property[4] crime	Murder and non-negligent man-slaughter	Forcible rape	Robbery	Aggra-vated assault	Burglary	Larceny–theft	Motor vehicle theft	Arson	Other assaults	Forgery and counter-feiting	Fraud
UTAH: 112 agencies; population 1,840,000															
Under 18	36,408	11,486	760	10,726	9	36	152	563	981	8,685	931	129	2,493	188	89
Total all ages	120,600	23,581	2,244	21,337	66	154	403	1,621	1,863	17,848	1,433	193	9,124	1,183	707
VERMONT[6]:															
VIRGINIA: 333 agencies; population 6,177,000															
Under 18	55,592	15,285	1,568	13,717	57	89	637	785	2,087	10,069	1,349	212	4,889	224	286
Total all ages	375,677	56,303	11,417	44,886	417	790	2,635	7,575	6,518	34,643	3,273	452	43,335	5,230	14,523
WASHINGTON: 189 agencies; population 3,747,000															
Under 18	47,544	20,155	1,700	18,455	29	131	471	1,069	2,846	14,355	1,055	199	5,827	220	50
Total all ages	208,713	47,667	6,559	41,108	157	651	1,253	4,498	5,659	33,286	1,850	313	31,972	2,003	1,503
WEST VIRGINIA: 296 agencies; population 1,826,000															
Under 18	7,881	2,656	151	2,505	9	10	47	85	472	1,790	218	25	661	35	80
Total all ages	70,538	10,069	1,391	8,678	55	118	271	947	1,595	6,419	561	103	8,926	659	4,720
WISCONSIN: 331 agencies; population 5,143,000															
Under 18	144,403	31,573	2,291	29,282	96	148	803	1,244	3,674	22,426	2,857	325	5,647	452	502
Total all ages	459,506	67,778	9,335	58,443	477	697	2,055	6,106	6,817	46,144	4,966	516	24,797	2,643	11,366
WYOMING: 31 agencies; population 281,000															
Under 18	5,323	1,309	67	1,242	1	1	6	59	91	1,083	57	11	207	21	1
Total all ages	20,107	2,782	411	2,371	8	18	18	367	281	1,957	119	14	1,156	88	97

[1] Does not include traffic arrests.
[2] Includes arson.
[3] Violent crime includes offenses of murder, forcible rape, robbery, and aggravated assault.
[4] Property crime includes offenses of burglary, larceny–theft, motor vehicle theft, and arson.
[5] Drunkenness is not considered a crime in some states; therefore, the figures vary widely from state to state.
[6] Complete data were not available for the states of Illinois, Kansas, Kentucky, Montana, Vermont, and the District of Columbia; therefore, it was necessary that their crime counts be estimated. An aggregate Florida state total for 1996 was supplied by the Florida Department of Law Enforcement. See "Offense Estimation," pages 389-390 for details.

NOTE: Direct comparisons of arrest totals listed in this table should not be made with prior years' issues. Some Part II offenses are not considered crimes in some states; therefore, figures may vary widely.

Table 69. — Arrests by State, 1996 — Continued

Embezzlement	Stolen property; buying, receiving, possessing	Vandalism	Weapons; carrying, possessing, etc.	Prostitution and commercialized vice	Sex offenses (except forcible rape and prostitution)	Drug abuse violations	Gambling	Offenses against family and children	Driving under the influence	Liquor laws	Drunkenness[5]	Disorderly conduct	Vagrancy	All other offenses (except traffic)	Suspicion	Curfew and loitering law violations	Runaways
2	265	2,523	551	28	295	2,044	—	61	185	3,555	134	1,715	15	7,679	207	2,109	784
18	693	3,671	1,252	772	968	11,114	1	1,378	7,410	12,602	6,029	4,739	36	32,187	242	2,109	784
40	385	2,612	1,195	8	377	3,493	16	204	348	2,360	712	1,788	—	12,281	—	4,005	5,084
1,176	1,794	6,869	7,287	1,195	2,326	27,261	154	2,971	28,100	11,103	42,334	8,567	2	106,058	—	4,005	5,084
12	1,267	2,900	637	32	258	2,338	—	18	241	4,273	13	775	38	6,272	32	181	2,005
82	3,682	6,679	2,497	780	1,719	14,707	7	486	15,495	13,315	159	4,863	132	58,703	76	181	2,005
3	109	394	142	3	24	424	—	10	145	374	264	190	3	1,117	—	504	743
137	616	1,304	1,335	210	330	4,346	19	789	9,817	2,684	8,457	1,687	15	13,171	—	504	743
18	997	6,724	2,214	26	1,529	4,759	48	460	512	13,667	29	24,002	51	29,519	223	11,526	9,925
131	1,947	14,172	6,346	2,134	3,942	21,232	244	4,063	37,470	42,336	138	72,931	152	123,839	394	11,526	9,925
1	15	100	34	1	12	223	—	11	35	1,008	13	536	2	1,301	—	262	231
13	45	224	93	3	75	861	—	128	2,640	2,633	963	1,503	12	6,184	114	262	231

SECTION V

Drugs in America: 1980-1995

The Nation experienced its highest level of illicit drug activity in 1995 when measured by the total number of reported drug arrests since 1980. This study examines the national drug arrest trend for 1980-1995 using reported drug abuse violations arrest figures from local, county, and state law enforcement agencies participating in the Uniform Crime Reporting Program. Additionally, the study looks at the change in the profile of drug arrestees that has occurred during this same period.

The illegal drug trade confronting the Nation has steadily increased during the period under consideration. The total impact of drug abuse on society is immeasurable, and the cost to law enforcement alone is astronomical. According to the Office of National Drug Control Policy, federal law enforcement agencies expend $16 billion annually to combat this problem. Trends for overall drug arrests indicate that this social ill shows no signs of abating.

In 1995, the Nation recorded its highest drug arrest total; an estimated 1.5 million people were arrested for either the sale and/or manufacture or possession of illegal narcotics. Furthermore, Table 5.1 shows that since 1980, the number of arrests for all drug types rose substantially, with those of heroin/cocaine showing the highest increase, 741 percent. In comparing arrests for specific drug types from 1990 to 1995, marijuana arrests have increased 80 percent and heroin/cocaine arrests 6 percent. These two drug categories account for more than eight out of every 10 drug arrests.

Table 5.1

Percent Changes in the Estimated Number of Drug Arrests by Type, United States, 1995 over 1980, 1985, and 1990

Drug Type	1995/1980	1995/1985	1995/1990
Total	154.1	81.9	35.5
Heroin/Cocaine	741.5	163.1	5.7
Marijuana	48.8	30.6	79.8
Synthetic	50.6	69.3	39.3
Other	153.6	120.8	57.4

Charts 5.1 to 5.5 show 1980-1995 national drug arrest trends by drug type. An analysis of these charts indicates that marijuana arrests dominated the first part of the decade, but toward the end of the decade, these arrests were outstripped by heroin/cocaine arrests. However, in the 1990s the pendulum is swinging the other way as the number of marijuana arrests is again increasing.

Regionally, when examining the year 1995 over 1990, the South, the most populous region, registered a 55-percent increase in total drug arrests. This region accounts for 34 percent of the Nation's total drug arrests in 1995. During this same time period, the other three regions also registered increases in drug arrests: 37 percent in the Midwest, 36 percent in the Northeast, and 18 percent in the West. (See Table 5.2.)

Table 5.2

Percent Changes in Estimated Number of Drug Arrests by Region, United States, 1995 over 1990

Year	Total	Northeast	Midwest	South	West
1990	1,089,500	252,250	131,901	323,756	381,593
1995	1,476,100	342,544	181,216	501,351	450,979
Percent Change	35.5	35.8	37.4	54.9	18.2

The majority of arrests for the offense of drug abuse violations by type are for possession. Table 5.3 shows that while the percent of sale/manufacture drug arrests peaked in 1990, arrests for possession constituted three out of every four drug arrests in 1995. This pattern is consistent with the historical trend.

Table 5.3

Percent Distribution of Total Drug Arrests by Sale/Manufacture and Possession, United States, 1980, 1985, 1990, and 1995

Year	Total	Sale/ Manufacture	Possession
1980	100.0	22.6	77.4
1985	100.0	23.7	76.3
1990	100.0	31.9	68.1
1995	100.0	24.9	75.1

ESTIMATED DRUG ARRESTS
UNITED STATES FROM 1980 - 1995

CHART 5.1

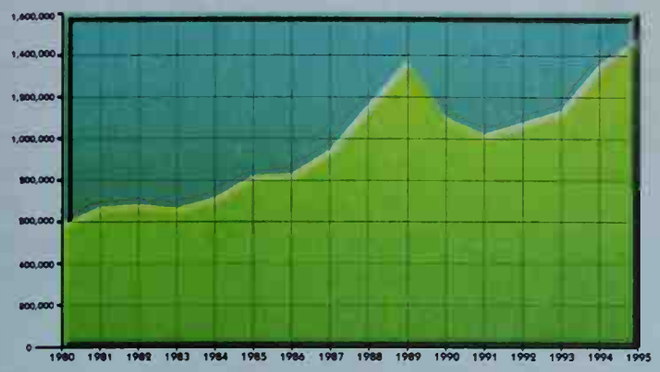

ESTIMATED HEROIN/COCAINE ARRESTS UNITED STATES FROM 1980 - 1995

CHART 5.2

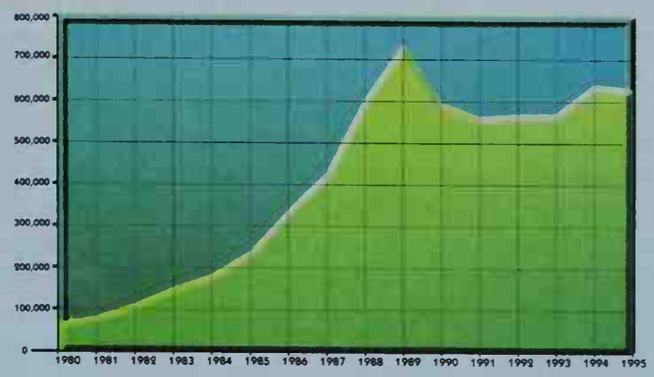

ESTIMATED MARIJUANA ARRESTS UNITED STATES FROM 1980 - 1995

CHART 5.3

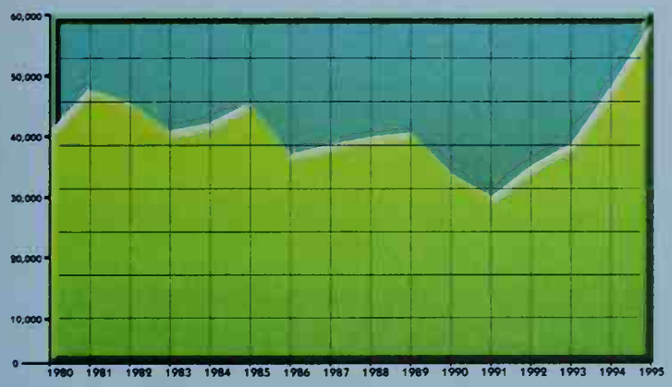

ESTIMATED SYNTHETIC DRUG ARRESTS
UNITED STATES FROM 1980 - 1995

CHART 5.4

ESTIMATED OTHER DRUG ARRESTS
UNITED STATES FROM 1980 - 1995

CHART 5.5

Between the years 1980 and 1995, the profile of drug arrestees in the United States has changed somewhat. Arrests of juveniles and adults for drug abuse violations have increased significantly during this same time period (see Chart 5.6 and Chart 5.7); however, the percent involving juveniles has fallen. In 1980, arrests of persons under 18 accounted for 19 percent of total drug arrestees; in 1995 the total declined to 13 percent. When considering the percent change in the number of juvenile and adult drug arrests from 1980 to 1995, adult arrests jumped 173 percent and juvenile arrests rose 73 percent. It should be noted, however, that when examining 1995 versus 1990, the number of juvenile arrests for drug violations has increased at a faster rate than that of adults. During this period, juvenile drug arrests increased 132 percent, versus a 28-percent increase for adults. This overall increase in juvenile drug arrests was influenced by a 278-percent rise in marijuana arrests.

Considering race distribution figures of drug arrestees in 1995, blacks constituted 39 percent of the total, up from 24 percent in 1980 (see Table 5.4). In 1995 whites made up 60 percent of all drug arrestees, down from the 75 percent in 1980. The percent distribution of persons arrested in other racial groups has remained relatively stable.

Further examination of drug arrests by race and individual drug type reveals that from 1990 to 1995 all racial groups experienced a substantial increase in the number of marijuana arrests. Increases were 98 percent for blacks, 69 percent for whites, and 96 percent for other races. Arrests for involvement with heroin/cocaine have also risen when comparing 1995 numbers with 1990 numbers, though less markedly. The number of white arrestees increased 4 percent and, that for blacks, 1 percent. The number of arrests for heroin/cocaine for all other races has increased 34 percent for those same years. (See Table 5.5.)

Although the age and racial composition of drug arrestees have changed, the gender distribution of arrestees has remained constant with males accounting for 84 percent of persons arrested.

Table 5.4
Percent Distribution of Total Drug Arrests by Race, United States, 1980, 1985, 1990, and 1995

Year	Total	White	Black	Indian	Asian
1980	100.0	74.7	24.5	.4	.4
1985	100.0	67.8	31.2	.4	.6
1990	100.0	58.0	41.2	.3	.4
1995	100.0	59.9	39.1	.4	.6

Table 5.5
Percent Changes in the Estimated Number of Heroin/Cocaine and Marijuana Arrests by Race, United States, 1995 over 1990

Race	Heroin/ Cocaine	Marijuana
White	3.6	69.1
Black	1.3	97.7
Other	34.4	95.6

ESTIMATED ADULT DRUG ARRESTS

UNITED STATES FROM 1980 - 1995

CHART 5.6

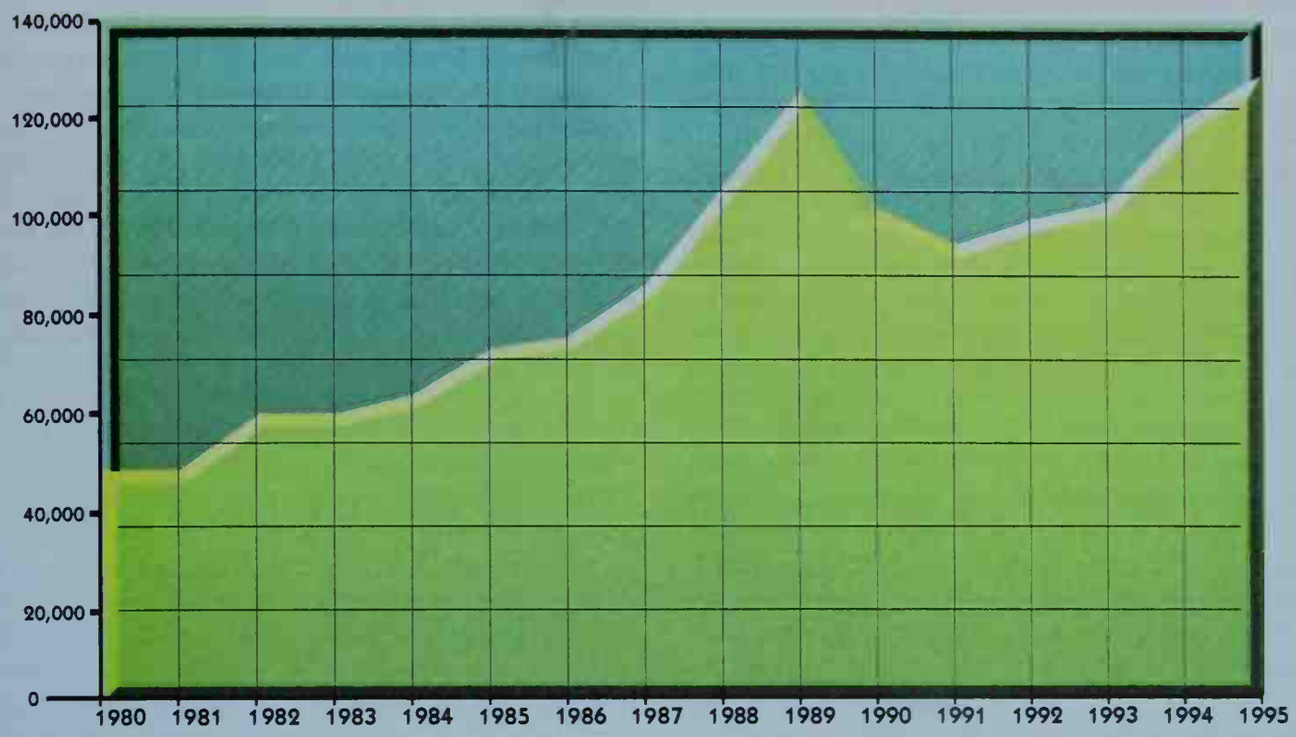

ESTIMATED JUVENILE DRUG ARRESTS

UNITED STATES FROM 1980 - 1995

CHART 5.7

Summary

The majority of arrests for drug abuse violations during the 1980s were for marijuana. However, when comparing the number of drug abuse violation arrests in 1990 to that in 1980, the number of marijuana arrests decreased 17 percent while the number of heroin/cocaine arrests increased 696 percent. During the 1990s, marijuana appears to be the fastest growing drug category with arrests increasing 80 percent between 1990 and 1995, while heroin/cocaine arrests have increased 6 percent.

On a regional basis, the more populous South has replaced the West as the region in the country during the 1990s with the highest number of drug violation arrests.

During the past decade and a half, the age and racial composition of drug arrestees has also shown a change. Adults are more frequently arrested than are juveniles; the number of adult arrests is up 173 percent, while the number of juvenile arrests increased 73 percent. Current 1995 figures show juveniles constituted only 13 percent of total drug arrests; a decline of 32 percent from the 1980 level. However, a year-to-year analysis of juveniles arrested for drug abuse violations during the 1990s shows a rise in the number of persons under 18 being arrested in this category. The racial distribution of drug arrestees has also changed. In 1995, nonwhites accounted for 40 percent of drug arrests compared to 25 percent in 1980. Finally, the age and racial makeup of the marijuana arrestee has also undergone a change. From 1990 to 1995, the number of persons under the age of 18 arrested for marijuana increased 278 percent. Additionally, during the 1990s the number of nonwhite persons arrested for marijuana violations also increased. Specifically, arrests for blacks were up 98 percent and other races, up 96 percent. The number of marijuana arrests for whites increased 96 percent.

SECTION VI

Law Enforcement Personnel

The Nation's law enforcement community employed an average of 2.4 full-time officers for every 1,000 inhabitants as of October 31, 1996. Including full-time civilians, the overall law enforcement employee rate was 3.3 per 1,000 inhabitants according to 13,025 city, county, and state police agencies reporting in 1996. These agencies collectively employed 595,170 officers and 234,668 civilians giving law enforcement service to nearly 249 million U.S. inhabitants. A listing of reported full-time law enforcement officers and civilian employees by state is shown in Table 77.

Varying demographic and other jurisdictional characteristics greatly affect the requirements for law enforcement service from one locale to another. The needs of a community having a highly mobile or seasonal population, for example, may be very different from those of a city whose population is relatively stable. Similarly, a small community situated between two large cities may require a greater number of law enforcement personnel than a community of the same size which has no urban centers nearby.

The functions of law enforcement are also significantly diverse throughout the Nation. In certain areas, sheriffs' responsibilities are limited almost exclusively to civil functions and/or the administration of the county jail facilities. Likewise, the responsibilities of state police and highway patrol agencies vary from one jurisdiction to another.

In view of these differing service requirements and responsibilities, care should be used when attempting any comparison of law enforcement employee rates. The rates presented in the following tables represent national averages; they should be viewed as guides or indicators, not as recommended or desirable police strengths. Adequate personnel for a specific locale can be determined only after careful study and analysis of the various conditions affecting service requirements in that jurisdiction.

The Nation's cities collectively reported an average of 3.0 law enforcement employees per 1,000 inhabitants. The highest average among the city groups, 4.0 employees per 1,000 population, was recorded in cities with over 250,000 inhabitants. Rural and suburban county law enforcement agencies averaged full-time law enforcement employee rates of 4.3 and 3.8 per 1,000 population, respectively. (See Table 74.)

Regionally, the law enforcement employee rate was 3.4 per 1,000 inhabitants in both the South and the Northeast, 2.7 in the Midwest, and 2.5 in the West. (See Table 70.)

Sworn Personnel

Rates based solely on sworn law enforcement personnel (excluding civilians) showed the national average for all cities was 2.3 officers per 1,000 inhabitants. By city population grouping, the rates ranged from 1.8 for cities with populations of 25,000 to 99,999 to 3.1 in cities with 250,000 or more inhabitants. Suburban county law enforcement agencies averaged 2.3 officers per 1,000 population, while agencies in rural counties averaged 2.8. (See Table 74.)

Geographically, the highest rates of sworn officers to population were recorded in the Northeastern States where there were 2.8 officers per 1,000 inhabitants. Following were the Southern States with 2.6, the Midwestern States with 2.2, and the Western States with 1.8.

Males comprised 90 percent of all sworn employees nationally and in cities. Ninety-three percent of sworn officers in rural counties and 88 percent in suburban counties were males. (See Table 74.)

Civilian Employees

Civilians made up 28 percent of the total United States law enforcement employee force in 1996. They represented 22 percent of the police employees in cities, 37 percent in rural counties, and 38 percent of the suburban county law enforcement strength. Sixty-two percent of all civilian employees were females.

Law Enforcement Officers Killed and Assaulted

Fifty-five law enforcement officers were feloniously slain in the line of duty during 1996, 19 fewer than in 1995. Accidents occurring while performing official duties claimed the lives of an additional 45 officers in 1996. The 1996 total for officers accidentally killed was 12 lower than the 1995 total of 57.

Extensive data on line-of-duty deaths and assaults on city, county, state, and federal officers can be found in the Uniform Crime Reporting publication, *Law Enforcement Officers Killed and Assaulted.*

Table 70. — Full-time Law Enforcement Employees,[1] Number and Rate per 1,000 Inhabitants, Geographic Region and Division by Population Group, October 31, 1996

[1996 estimated population]

Geographic region/division	Total (9,907 cities; population 166,590,000)	Population group: Group I (65 cities, 250,000 and over; population 47,047,000)	Group II (144 cities, 100,000 to 249,999; population 21,226,000)	Group III (359 cities, 50,000 to 99,999; population 24,492,000)	Group IV (682 cities, 25,000 to 49,999; population 23,614,000)	Group V (1,699 cities, 10,000 to 24,999; population 26,735,000)	Group VI (6,958 cities, under 10,000; population 23,477,000)
TOTAL: 9,907 cities; population 166,590,000:							
Number of employees	**501,823**	**188,190**	**53,486**	**56,323**	**53,979**	**63,298**	**86,547**
Average number of employees per 1,000 inhabitants	**3.0**	**4.0**	**2.5**	**2.3**	**2.3**	**2.4**	**3.7**
New England: 712 cities; population 11,829,000:							
Number of employees	31,214	2,926	4,233	6,186	6,170	6,746	4,953
Average number of employees per 1,000 inhabitants	2.6	5.3	3.7	2.5	2.2	2.2	2.8
Middle Atlantic: 1,473 cities; population 27,136,000:							
Number of employees	100,464	59,555	3,091	7,550	9,390	11,172	9,706
Average number of employees per 1,000 inhabitants	3.7	6.1	3.2	2.5	2.4	2.1	2.3
NORTHEAST: 2,185 cities; population 38,965,000:							
Number of employees	**131,678**	**62,481**	**7,324**	**13,736**	**15,560**	**17,918**	**14,659**
Average number of employees per 1,000 inhabitants	**3.4**	**6.0**	**3.4**	**2.5**	**2.4**	**2.2**	**2.4**
East North Central: 1,918 cities; population 29,675,000:							
Number of employees	84,909	30,694	6,748	9,707	10,421	13,495	13,844
Average number of employees per 1,000 inhabitants	2.9	4.7	2.4	2.1	2.1	2.2	3.0
West North Central: 873 cities; population 11,419,000:							
Number of employees	27,859	7,610	2,864	2,919	3,464	4,587	6,415
Average number of employees per 1,000 inhabitants	2.4	3.6	2.2	1.7	1.9	2.1	2.8
MIDWEST: 2,791 cities; population 41,094,000:							
Number of employees	**112,768**	**38,304**	**9,612**	**12,626**	**13,885**	**18,082**	**20,259**
Average number of employees per 1,000 inhabitants	**2.7**	**4.4**	**2.4**	**2.0**	**2.0**	**2.2**	**2.9**
South Atlantic: 1,667 cities; population 19,337,000:							
Number of employees	75,483	17,497	11,457	10,046	6,992	9,630	19,861
Average number of employees per 1,000 inhabitants	3.9	4.3	3.1	3.2	3.0	3.3	6.1
East South Central: 808 cities; population 8,372,000:							
Number of employees	27,231	5,584	3,896	1,610	3,165	5,051	7,925
Average number of employees per 1,000 inhabitants	3.3	3.3	2.9	2.8	3.0	2.9	4.1
West South Central: 1,140 cities; population 19,764,000:							
Number of employees	57,070	22,225	6,754	5,339	4,691	6,508	11,553
Average number of employees per 1,000 inhabitants	2.9	3.0	2.4	2.3	2.3	2.5	4.4
SOUTH: 3,615 cities; population 47,473,000:							
Number of employees	**159,784**	**45,306**	**22,107**	**16,995**	**14,848**	**21,189**	**39,339**
Average number of employees per 1,000 inhabitants	**3.4**	**3.4**	**2.8**	**2.8**	**2.8**	**2.9**	**5.0**
Mountain: 554 cities; population 11,087,000:							
Number of employees	29,143	11,937	3,593	3,559	2,500	2,275	5,279
Average number of employees per 1,000 inhabitants	2.6	2.8	2.3	1.9	2.2	2.4	4.2
Pacific: 762 cities; population 27,972,000:							
Number of employees	68,450	30,162	10,850	9,407	7,186	3,834	7,011
Average number of employees per 1,000 inhabitants	2.4	2.9	1.9	2.0	2.0	2.1	4.7
WEST: 1,316 cities; population 39,059,000:							
Number of employees	**97,593**	**42,099**	**14,443**	**12,966**	**9,686**	**6,109**	**12,290**
Average number of employees per 1,000 inhabitants	**2.5**	**2.8**	**2.0**	**1.9**	**2.0**	**2.2**	**4.5**

Suburban and County

Suburban:[2] 6,059 agencies; population 101,447,000:		**County: 3,118 agencies; population 82,134,000:**	
Number of employees	335,002	Number of employees	328,015
Average number of employees per 1,000 inhabitants	3.3	Average number of employees per 1,000 inhabitants	4.0

[1]Includes civilians.

[2]Includes suburban city and county law enforcement agencies within metropolitan areas. Excludes central cities. Suburban cities and counties are also included in other groups. Population figures were rounded to the nearest thousand. All rates were calculated before rounding.

Table 71. — Full-time Law Enforcement Officers, Number and Rate per 1,000 Inhabitants, Geographic Region and Division by Population Group, October 31, 1996

[1996 estimated population]

Geographic region/division	Total (9,907 cities; population 166,590,000)	Population group: Group I (65 cities, 250,000 and over; population 47,047,000)	Group II (144 cities, 100,000 to 249,999; population 21,226,000)	Group III (359 cities, 50,000 to 99,999; population 24,492,000)	Group IV (682 cities, 25,000 to 49,999; population 23,614,000)	Group V (1,699 cities, 10,000 to 24,999; population 26,735,000)	Group VI (6,958 cities, under 10,000; population 23,477,000)
TOTAL: 9,907 cities; population 166,590,000:							
Number of officers	**390,590**	**145,312**	**40,790**	**43,744**	**42,278**	**50,616**	**67,850**
Average number of officers per 1,000 inhabitants	**2.3**	**3.1**	**1.9**	**1.8**	**1.8**	**1.9**	**2.9**
New England: 712 cities; population 11,829,000:							
Number of officers	25,862	2,218	3,574	5,326	5,268	5,632	3,844
Average number of officers per 1,000 inhabitants	2.2	4.0	3.1	2.1	1.9	1.8	2.1
Middle Atlantic: 1,473 cities; population 27,136,000:							
Number of officers	81,548	46,845	2,637	6,319	7,850	9,507	8,390
Average number of officers per 1,000 inhabitants	3.0	4.8	2.7	2.1	2.0	1.8	2.0
NORTHEAST: 2,185 cities; population 38,965,000:							
Number of officers	**107,410**	**49,063**	**6,211**	**11,645**	**13,118**	**15,139**	**12,234**
Average number of officers per 1,000 inhabitants	**2.8**	**4.7**	**2.9**	**2.1**	**2.0**	**1.8**	**2.0**
East North Central: 1,918 cities; population 29,675,000:							
Number of officers	68,564	25,216	5,443	7,716	8,168	10,757	11,264
Average number of officers per 1,000 inhabitants	2.3	3.8	2.0	1.7	1.6	1.7	2.4
West North Central: 873 cities; population 11,419,000:							
Number of officers	21,659	5,569	2,162	2,348	2,691	3,667	5,222
Average number of officers per 1,000 inhabitants	1.9	2.6	1.7	1.4	1.4	1.7	2.3
MIDWEST: 2,791 cities; population 41,094,000:							
Number of officers	**90,223**	**30,785**	**7,605**	**10,064**	**10,859**	**14,424**	**16,486**
Average number of officers per 1,000 inhabitants	**2.2**	**3.5**	**1.9**	**1.6**	**1.6**	**1.7**	**2.4**
South Atlantic: 1,667 cities; population 19,337,000:							
Number of officers	58,218	13,463	8,803	7,622	5,394	7,548	15,388
Average number of officers per 1,000 inhabitants	3.0	3.3	2.4	2.4	2.3	2.6	4.8
East South Central: 808 cities; population 8,372,000:							
Number of officers	20,889	4,188	2,877	1,254	2,442	3,970	6,158
Average number of officers per 1,000 inhabitants	2.5	2.5	2.2	2.2	2.3	2.3	3.2
West South Central: 1,140 cities; population 19,764,000:							
Number of officers	43,357	16,960	5,324	4,098	3,496	5,027	8,452
Average number of officers per 1,000 inhabitants	2.2	2.3	1.9	1.8	1.7	1.9	3.2
SOUTH: 3,615 cities; population 47,473,000:							
Number of officers	**122,464**	**34,611**	**17,004**	**12,974**	**11,332**	**16,545**	**29,998**
Average number of officers per 1,000 inhabitants	**2.6**	**2.6**	**2.2**	**2.2**	**2.1**	**2.3**	**3.8**
Mountain: 554 cities; population 11,087,000:							
Number of officers	21,200	8,636	2,562	2,576	1,828	1,685	3,913
Average number of officers per 1,000 inhabitants	1.9	2.0	1.6	1.4	1.6	1.8	3.1
Pacific: 762 cities; population 27,972,000:							
Number of officers	49,293	22,217	7,408	6,485	5,141	2,823	5,219
Average number of officers per 1,000 inhabitants	1.8	2.1	1.3	1.3	1.4	1.6	3.5
WEST: 1,316 cities; population 39,059,000:							
Number of officers	**70,493**	**30,853**	**9,970**	**9,061**	**6,969**	**4,508**	**9,132**
Average number of officers per 1,000 inhabitants	**1.8**	**2.1**	**1.4**	**1.4**	**1.5**	**1.6**	**3.3**

Suburban and County

Suburban:[1] 6,059 agencies; population 101,447,000:		**County: 3,118 agencies; population 82,134,000:**	
Number of officers	229,452	Number of officers	204,580
Average number of officers per 1,000 inhabitants	2.3	Average number of officers per 1,000 inhabitants	2.5

[1]Includes suburban city and county law enforcement agencies within metropolitan areas. Excludes central cities. Suburban cities and counties are also included in other groups. Population figures were rounded to the nearest thousand. All rates were calculated before rounding.

Table 72. — Full-time Law Enforcement Employees, October 31, 1996

[Range in rate per 1,000 inhabitants]

Rate range		Total[1] (9,216 cities; population 166,590,000)	Group I (65 cities, 250,000 and over; population 47,047,000)	Group II (144 cities, 100,000 to 249,999; population 21,226,000)	Group III (359 cities, 50,000 to 99,999; population 24,492,000)	Group IV (682 cities, 25,000 to 49,999; population 23,614,000)	Group V (1,699 cities, 10,000 to 24,999; population 26,735,000)	Group VI (6,267 cities, under 10,000; population 23,477,000)
.1-.5	Number	111	—	—	1	1	15	94
	Percent	1.2	—	—	.3	.1	.9	1.5
.6-1.0	Number	398	—	1	1	13	46	337
	Percent	4.3	—	.7	.3	1.9	2.7	5.4
1.1-1.5	Number	1,031	—	7	38	79	165	742
	Percent	11.2	—	4.9	10.6	11.6	9.7	11.8
1.6-2.0	Number	1,807	8	39	120	204	395	1,041
	Percent	19.6	12.3	27.1	33.4	29.9	23.2	16.6
2.1-2.5	Number	1,804	10	40	93	191	490	980
	Percent	19.6	15.4	27.8	25.9	28.0	28.8	15.6
2.6-3.0	Number	1,344	15	25	56	96	284	868
	Percent	14.6	23.1	17.4	15.6	14.1	16.7	13.9
3.1-3.5	Number	875	15	20	27	57	140	616
	Percent	9.5	23.1	13.9	7.5	8.4	8.2	9.8
3.6-4.0	Number	569	1	5	9	24	91	439
	Percent	6.2	1.5	3.5	2.5	3.5	5.4	7.0
4.1-4.5	Number	366	6	5	10	9	37	299
	Percent	4.0	9.2	3.5	2.8	1.3	2.2	4.8
4.6-5.0	Number	220	3	2	3	4	24	184
	Percent	2.4	4.6	1.4	.8	.6	1.4	2.9
5.1 and over	Number	691	7	—	1	4	12	667
	Percent	7.5	10.8	—	.3	.6	.7	10.6
Total		9,216	65	144	359	682	1,699	6,267
Percent[2]		100.0	100.0	100.0	100.0	100.0	100.0	100.0

[1]The number of agencies used to compile these figures differs from the other Law Enforcement Employee tables because small agencies with no resident population are excluded from this table.

[2]Because of rounding, percentages may not add to total.

Table 73. — Full-time Law Enforcement Officers, October 31, 1996

[Range in rate per 1,000 inhabitants]

Rate range		Total[1] (9,216 cities; population 166,590,000)	Group I (65 cities, 250,000 and over; population 47,047,000)	Group II (144 cities, 100,000 to 249,999; population 21,226,000)	Group III (359 cities, 50,000 to 99,999; population 24,492,000)	Group IV (682 cities, 25,000 to 49,999; population 23,614,000)	Group V (1,699 cities, 10,000 to 24,999; population 26,735,000)	Group VI (6,267 cities, under 10,000; population 23,477,000)
.1-.5	Number	133	—	—	1	3	21	108
	Percent	1.4	—	—	.3	.4	1.2	1.7
.6-1.0	Number	534	—	6	19	41	75	393
	Percent	5.8	—	4.2	5.3	6.0	4.4	6.3
1.1-1.5	Number	1,892	8	45	122	212	413	1,092
	Percent	20.5	12.3	31.3	34.0	31.1	24.3	17.4
1.6-2.0	Number	2,430	16	42	115	242	611	1,404
	Percent	26.4	24.6	29.2	32.0	35.5	36.0	22.4
2.1-2.5	Number	1,670	14	26	61	117	334	1,118
	Percent	18.1	21.5	18.1	17.0	17.2	19.7	17.8
2.6-3.0	Number	967	12	18	30	43	143	721
	Percent	10.5	18.5	12.5	8.4	6.3	8.4	11.5
3.1-3.5	Number	542	4	4	6	18	65	445
	Percent	5.9	6.2	2.8	1.7	2.6	3.8	7.1
3.6-4.0	Number	310	4	3	2	2	23	276
	Percent	3.4	6.2	2.1	.6	.3	1.4	4.4
4.1-4.5	Number	201	3	—	3	3	10	182
	Percent	2.2	4.6	—	.8	.4	.6	2.9
4.6-5.0	Number	133	2	—	—	—	2	129
	Percent	1.4	3.1	—	—	—	.1	2.1
5.1 and over	Number	404	2	—	—	1	2	399
	Percent	4.4	3.1	—	—	.1	.1	6.4
Total		9,216	65	144	359	682	1,699	6,267
Percent[2]		100.0	100.0	100.0	100.0	100.0	100.0	100.0

[1]The number of agencies used to compile these figures differs from the other Law Enforcement Officer tables because small agencies with no resident population are excluded from this table.

[2]Because of rounding, percentages may not add to total.

Table 74. — Law Enforcement Employees, Percent Male and Female, October 31, 1996

[1996 estimated population]

Population group	Total police employees			Police officers (sworn)			Civilian employees		
	Total	Percent male	Percent female	Total	Percent male	Percent female	Total	Percent male	Percent female
TOTAL AGENCIES: 13,025 agencies; population 248,724,000:	**829,838**	**75.1**	**24.9**	**595,170**	**89.9**	**10.1**	**234,668**	**37.6**	**62.4**
TOTAL CITIES: 9,907 cities; population 166,590,000:	**501,823**	**76.7**	**23.3**	**390,590**	**89.9**	**10.1**	**111,233**	**30.2**	**69.8**
GROUP I									
65 cities, 250,000 and over; population 47,047,000:	188,190	72.8	27.2	145,312	84.8	15.2	42,878	32.0	68.0
10 cities, 1,000,000 and over; population 22,285,000:	107,311	72.7	27.3	83,841	83.9	16.1	23,470	32.6	67.4
17 cities, 500,000 to 999,999; population 10,967,000:	38,242	73.9	26.1	29,363	86.1	13.9	8,879	33.4	66.6
38 cities, 250,000 to 499,999; population 13,796,000:	42,637	72.2	27.8	32,108	86.1	13.9	10,529	29.7	70.3
GROUP II									
144 cities, 100,000 to 249,999; population 21,226,000:	53,486	74.8	25.2	40,790	90.1	9.9	12,696	25.5	74.5
GROUP III									
359 cities, 50,000 to 99,999; population 24,492,000:	56,323	77.6	22.4	43,744	92.4	7.6	12,579	26.4	73.6
GROUP IV									
682 cities, 25,000 to 49,999; population 23,614,000:	53,979	78.9	21.1	42,278	93.5	6.5	11,701	26.4	73.6
GROUP V									
1,699 cities, 10,000 to 24,999; population 26,735,000:	63,298	81.0	19.0	50,616	94.4	5.6	12,682	27.5	72.5
GROUP VI									
6,958 cities, under 10,000; population 23,477,000:	86,547	81.0	19.0	67,850	93.3	6.7	18,697	36.2	63.8
SUBURBAN COUNTIES									
832 agencies; population 53,272,000:	202,741	71.9	28.1	125,103	88.2	11.8	77,638	45.6	54.4
RURAL COUNTIES									
2,286 agencies; population 28,862,000:	125,274	74.2	25.8	79,477	92.8	7.2	45,797	41.9	58.1
SUBURBAN AREA[1]									
6,059 agencies; population 101,447,000:	335,002	75.3	24.7	229,452	90.6	9.4	105,550	42.0	58.0

[1]Includes suburban city and county law enforcement agencies within metropolitan areas. Excludes central cities. Suburban cities and counties are also included in other groups.

Table 75. — Civilian Law Enforcement Employees, Percent of Total, Population Group, October 31, 1996

[1996 estimated population]

Population group	Percent civilian employees
TOTAL AGENCIES: 13,025 agencies; population 248,724,000:	**28.3**
TOTAL CITIES: 9,907 cities; population 166,590,000:	**22.2**
GROUP I	
65 cities, 250,000 and over; population 47,047,000:	22.8
10 cities, 1,000,000 and over; population 22,285,000:	21.9
17 cities, 500,000 to 999,999; population 10,967,000:	23.2
38 cities, 250,000 to 499,999; population 13,796,000:	24.7
GROUP II	
144 cities, 100,000 to 249,999; population 21,226,000:	23.7
GROUP III	
359 cities, 50,000 to 99,999; population 24,492,000:	22.3
GROUP IV	
682 cities, 25,000 to 49,999; population 23,614,000:	21.7
GROUP V	
1,699 cities, 10,000 to 24,999; population 26,735,000:	20.0
GROUP VI	
6,958 cities, under 10,000; population 23,477,000:	21.6
SUBURBAN COUNTIES	
832 agencies; population 53,272,000:	38.3
RURAL COUNTIES	
2,286 agencies; population 28,862,000:	36.6
SUBURBAN AREA[1]	
6,059 agencies; population 101,447,000:	31.5

[1]Includes suburban city and county law enforcement agencies within metropolitan areas. Excludes central cities. Suburban cities and counties are also included in other groups.

Table 76. — Full-time State Law Enforcement Employees, October 31, 1996

State	Number of law enforcement employees				
	TOTAL	Officers		Civilians	
		Male	Female	Male	Female
ALABAMA:					
Department of Public Safety	1,171	553	11	190	417
Other state agencies	216	174	7	5	30
ALASKA:					
State Police	531	299	18	71	143
ARIZONA:					
Department of Public Safety	1,656	899	65	305	387
Other state agencies	60	27	1	22	10
ARKANSAS:					
State Police	737	491	22	77	147
CALIFORNIA:					
Highway Patrol	9,726	6,136	572	1,193	1,825
Other state agencies	815	590	159	15	51
COLORADO:					
State Police	796	542	25	67	162
Other state agencies	432	366	38	15	13
CONNECTICUT:					
State Police	1,522	921	65	248	288
DELAWARE:					
State Police	739	496	44	81	118
Other state agencies	141	101	9	9	22
FLORIDA:					
Highway Patrol	2,091	1,474	178	138	301
Other state agencies	112	37	7	56	12
GEORGIA:					
Department of Public Safety	2,015	842	34	417	722
Other state agencies	1,627	875	107	265	380
IDAHO:					
State Police	207	151	6	14	36
Other state agencies	77	60	4	3	10
ILLINOIS:					
State Police	3,705	1,858	172	633	1,042
Other state agencies	676	514	36	60	66
INDIANA:					
State Police	1,920	1,182	62	273	403
IOWA:					
Department of Public Safety	849	559	30	103	157
Other state agencies	26	22	3	—	1
KANSAS:					
Highway Patrol	737	423	5	182	127
Other state agencies	392	225	11	53	103
KENTUCKY:					
State Police	1,674	931	24	376	343
Other state agencies	527	378	21	30	98
LOUISIANA:					
State Police	1,391	839	20	180	352
MAINE:					
State Police	433	289	15	77	52
Other state agencies	132	35	2	39	56
MARYLAND:					
State Police	2,249	1,384	134	357	374
Other state agencies	1,578	938	163	283	194
MASSACHUSETTS:					
State Police	2,607	2,079	225	154	149
MICHIGAN:					
State Police	3,094	1,818	284	478	514
Other state agencies	35	31	3	—	1
MINNESOTA:					
Highway Patrol	649	443	31	113	62
MISSISSIPPI:					
Highway Safety Patrol	822	515	8	91	208
MISSOURI:					
State Highway Patrol	2,123	1,023	33	574	493
MONTANA:					
Highway Patrol	264	188	16	21	39
Other state agencies	219	184	2	5	28
NEBRASKA:					
State Patrol	592	466	20	32	74
NEVADA:					
Highway Patrol	523	333	23	51	116
NEW HAMPSHIRE:					
State Police	388	260	27	37	64
NEW JERSEY:					
State Police	3,580	2,574	76	400	530
NEW MEXICO:					
State Police	558	423	12	27	96
NEW YORK:					
State Police	4,665	3,652	313	250	450
Other state agencies	95	50	2	39	4
NORTH CAROLINA:					
Highway Patrol	1,716	1,326	12	217	161
Other state agencies	1,052	616	73	123	240
NORTH DAKOTA:					
Highway Patrol	182	114	3	35	30
OHIO:					
State Highway Patrol	2,331	1,241	111	443	536
OKLAHOMA:					
Department of Public Safety	1,283	734	9	254	286
Other state agencies	53	49	3	—	1
OREGON:					
State Police	1,083	731	50	104	198
Other state agencies	54	35	8	—	11
PENNSYLVANIA:					
State Police	5,430	4,049	160	550	671
Other state agencies	133	112	11	3	7
RHODE ISLAND:					
State Police	234	179	14	25	16
Other state agencies	59	40	6	5	8
SOUTH CAROLINA:					
Highway Patrol	1,091	883	22	54	132
Other state agencies	697	373	77	77	170
SOUTH DAKOTA:					
Highway Patrol	225	143	2	62	18
TENNESSEE:					
Department of Public Safety	1,726	815	50	185	676
TEXAS:					
Department of Public Safety	6,604	2,669	128	1,186	2,621
UTAH:					
Highway Patrol	415	362	17	14	22
Other state agencies	26	19	6	—	1
VERMONT:					
State Police	372	267	15	16	74
VIRGINIA:					
State Police	2,287	1,621	63	196	407
Other state agencies	298	240	23	1	34
WASHINGTON:					
State Patrol	1,968	881	41	599	447
WEST VIRGINIA:					
State Police	980	639	17	97	227
Other state agencies	119	108	1	—	10
WISCONSIN:					
State Patrol	656	429	67	72	88
Other state agencies	261	209	18	15	19
WYOMING:					
Highway Patrol	289	150	1	75	63

NOTE: The responsibilities of the various state police, highway patrol, and department of public safety agencies range from full law enforcement duties to traffic patrol only. Any comparison of the data from state to state must take these factors and those on page iv into consideration.

Table 77. — Full-time Law Enforcement Employees, State, 1996

[1996 estimated population]

State	Number of law enforcement employees				
	Total employees	Officers		Civilians	
		Male	Female	Male	Female
ALABAMA: 327 agencies; Population 4,271,000:	13,956	8,638	717	1,734	2,867
ALASKA: 37 agencies; Population 606,000:	1,758	1,029	81	178	470
ARIZONA: 99 agencies; Population 4,417,000:	15,578	8,130	879	3,036	3,533
ARKANSAS: 192 agencies; Population 2,505,000:	7,190	4,530	392	894	1,374
CALIFORNIA: 468 agencies; Population 28,898,000:	94,528	57,189	7,049	9,976	20,314
COLORADO: 229 agencies; Population 3,771,000:	12,795	7,936	1,069	1,132	2,658
CONNECTICUT: 98 agencies; Population 2,772,000:	9,207	6,923	534	590	1,160
DELAWARE: 42 agencies; Population 550,000:	2,008	1,438	147	141	282
DISTRICT OF COLUMBIA: 2 agencies; Population 543,000:	4,391	2,738	894	251	508
FLORIDA: 340 agencies; Population 13,772,000:	55,364	29,346	3,920	8,717	13,381
GEORGIA: 598 agencies; Population 6,493,000:	27,945	17,140	2,322	3,224	5,259
HAWAII: 5 agencies; Population 1,184,000:	3,292	2,388	203	201	500
IDAHO: 107 agencies; Population 1,181,000:	2,904	1,966	142	134	662
ILLINOIS: 738 agencies; Population 11,797,000:	42,466	28,705	3,681	3,717	6,363
INDIANA: 212 agencies; Population 5,285,000:	13,945	8,496	676	2,089	2,684
IOWA: 234 agencies; Population 2,850,000:	6,589	4,336	369	582	1,302
KANSAS: 323 agencies; Population 2,492,000:	8,826	5,761	436	978	1,651
KENTUCKY: 381 agencies; Population 3,795,000:	9,148	6,223	612	1,046	1,267
LOUISIANA: 207 agencies; Population 4,254,000:	17,575	11,734	2,181	1,240	2,420
MAINE: 134 agencies; Population 1,237,000:	2,669	1,919	99	311	340
MARYLAND: 120 agencies; Population 4,962,000:	17,336	11,771	1,653	1,534	2,378
MASSACHUSETTS: 309 agencies; Population 6,011,000:	18,733	14,745	1,131	1,247	1,610
MICHIGAN: 563 agencies; Population 9,536,000:	26,442	17,600	2,301	2,746	3,795
MINNESOTA: 275 agencies; Population 4,518,000:	10,588	6,746	631	1,201	2,010
MISSISSIPPI: 191 agencies; Population 2,436,000:	6,745	4,305	274	843	1,323
MISSOURI: 293 agencies; Population 5,245,000:	15,684	10,125	973	1,791	2,795
MONTANA: 98 agencies; Population 877,000:	2,290	1,382	75	315	518
NEBRASKA: 159 agencies; Population 1,635,000:	4,231	2,803	275	292	861
NEVADA: 34 agencies; Population 1,595,000:	5,666	3,493	427	374	1,372
NEW HAMPSHIRE: 113 agencies; Population 946,000:	2,736	1,952	122	214	448
NEW JERSEY: 531 agencies; Population 7,636,000:	35,236	26,429	1,569	2,442	4,796
NEW MEXICO: 75 agencies; Population 1,352,000:	4,327	2,883	230	348	866
NEW YORK: 360 agencies; Population 15,668,000:	73,834	51,034	7,173	5,236	10,391
NORTH CAROLINA: 503 agencies; Population 7,308,000:	23,411	15,297	1,732	2,649	3,733
NORTH DAKOTA: 98 agencies; Population 640,000:	1,407	968	66	130	243
OHIO: 502 agencies; Population 10,595,000:	29,401	18,428	1,998	3,912	5,063
OKLAHOMA: 290 agencies; Population 3,299,000:	9,669	6,114	464	1,400	1,691
OREGON: 166 agencies; Population 3,186,000:	7,135	4,797	441	396	1,501
PENNSYLVANIA: 692 agencies; Population 7,830,000:	24,294	18,546	2,121	1,371	2,256
RHODE ISLAND: 43 agencies; Population 979,000:	2,881	2,217	128	239	297
SOUTH CAROLINA: 249 agencies; Population 3,696,000:	10,890	7,468	711	977	1,734
SOUTH DAKOTA: 104 agencies; Population 716,000:	1,681	1,047	48	268	318
TENNESSEE: 266 agencies; Population 4,960,000:	16,287	9,844	968	2,192	3,283
TEXAS: 923 agencies; Population 19,123,000:	68,089	39,074	4,146	10,784	14,085
UTAH: 121 agencies; Population 1,982,000:	5,111	3,296	231	651	933
VERMONT: 50 agencies; Population 353,000:	1,108	793	51	77	187
VIRGINIA: 270 agencies; Population 6,672,000:	18,593	13,164	1,419	1,107	2,903
WASHINGTON: 228 agencies; Population 5,292,000:	12,552	7,941	733	1,420	2,458
WEST VIRGINIA: 237 agencies; Population 1,518,000:	4,001	2,824	113	498	566
WISCONSIN: 323 agencies; Population 5,012,000:	15,527	10,380	1,305	1,245	2,597
WYOMING: 66 agencies; Population 474,000:	1,819	1,154	73	170	422

Table 78. — Number of Full-time Law Enforcement Employees, Cities, October 31, 1996

City	Total police employees	Total officers	Total civilians
ALABAMA			
Abbeville	14	10	4
Adamsville	18	13	5
Alabaster	33	27	6
Albertville	41	32	9
Alexander City	60	45	15
Aliceville	11	7	4
Andalusia	39	30	9
Anniston	126	96	30
Arab	30	23	7
Ardmore	16	6	10
Argo	5	4	1
Ariton	4	1	3
Ashford	11	6	5
Ashland	12	9	3
Athens	44	34	10
Atmore	26	23	3
Attalla	26	21	5
Auburn	79	67	12
Bay Minette	23	18	5
Bayou La Batre	17	12	5
Bear Creek	3	3	—
Bessemer	123	104	19
Birmingham	1,158	901	257
Blountsville	7	7	—
Boaz	30	24	6
Brantley	6	5	1
Brewton	24	20	4
Bridgeport	8	4	4
Brighten	10	5	5
Brundidge	11	7	4
Butler	12	7	5
Calera	14	10	4
Camden	13	8	5
Camp Hill	5	5	—
Centre	11	7	4
Centreville	5	5	—
Chatom	6	6	—
Cherokee	3	3	—
Chickasaw	20	20	—
Childersburg	17	13	4
Citronelle	11	7	4
Clanton	25	24	1
Clayton	3	3	—
Columbiana	12	8	4
Cottonwood	2	2	—
Courtland	6	5	1
Creola	11	9	2
Cullman	49	41	8
Dadeville	11	11	—
Daleville	18	13	5
Daphne	46	29	17
Decatur	145	117	28
Demopolis	29	20	9
Dora	8	4	4
Dothan	190	120	70
East Brewton	7	5	2
Eclectic	8	4	4
Elba	20	16	4
Enterprise	63	50	13
Eufaula	49	33	16
Eutaw	12	8	4
Evergreen	21	16	5
ALABAMA — Continued			
Fairfield	65	51	14
Fairhope	20	19	1
Falkville	4	4	—
Fayette	11	11	—
Flomaton	10	6	4
Florence	113	87	26
Foley	36	27	9
Fort Payne	45	34	11
Fultondale	19	15	4
Gadsden	162	110	52
Gardendale	28	22	6
Geneva	16	12	4
Glencoe	8	5	3
Goodwater	3	3	—
Gordo	4	4	—
Graysville	11	7	4
Greenville	37	30	7
Grove Hill	6	6	—
Guin	4	4	—
Gulf Shores	33	24	9
Guntersville	36	25	11
Gurley	4	4	—
Haleyville	17	12	5
Hamilton	14	13	1
Hanceville	13	8	5
Hartford	13	9	4
Hartselle	28	24	4
Headland	12	9	3
Heflin	9	8	1
Helena	12	8	4
Hokes Bluff	6	6	—
Hollywood	4	2	2
Homewood	90	65	25
Hoover	146	114	32
Hueytown	32	26	6
Huntsville	474	347	127
Hurtsboro	4	4	—
Irondale	36	29	7
Jackson	24	19	5
Jacksonville	26	20	6
Jasper	61	41	20
Jemison	4	4	—
Killen	4	4	—
Kimberly	4	4	—
Lafayette	18	14	4
Lanett	31	25	6
Leeds	28	22	6
Lexington	3	3	—
Lincoln	12	8	4
Linden	7	7	—
Lineville	11	7	4
Lipscomb	10	6	4
Livingston	12	7	5
Louisville	4	4	—
Loxley	6	6	—
Luverne	16	12	4
Madison	52	38	14
McIntosh	6	6	—
Midfield	16	12	4
Midland City	9	5	4
Millbrook	21	15	6
Mobile	641	456	185

Table 78. — Number of Full-time Law Enforcement Employees, Cities, October 31, 1996 — Continued

City	Total police employees	Total officers	Total civilians
ALABAMA — Continued			
Monroeville	27	22	5
Montevallo	16	11	5
Montgomery	621	462	159
Moody	13	12	1
Morris	3	3	—
Moulton	9	9	—
Moundville	7	4	3
Mountain Brook	62	47	15
Mount Vernon	7	6	1
Muscle Shoals	34	34	—
Napier Field	1	1	—
New Brockton	4	4	—
New Hope	6	6	—
Newton	8	4	4
Northport	60	49	11
Notasulga	8	4	4
Oneonta	16	15	1
Opelika	104	78	26
Opp	26	20	6
Orange Beach	29	21	8
Oxford	41	33	8
Ozark	45	37	8
Pelham	56	46	10
Pell City	27	25	2
Phenix City	79	62	17
Phil Campbell	6	6	—
Pickensville	2	1	1
Piedmont	18	14	4
Pleasant Grove	19	14	5
Prattville	61	55	6
Priceville	4	4	—
Prichard	111	81	30
Rainbow City	24	18	6
Rainsville	15	11	4
Ranburne	3	2	1
Red Bay	12	8	4
Reform	4	4	—
Roanoke	27	22	5
Robertsdale	12	8	4
Russellville	23	19	4
Samson	11	7	4
Saraland	37	30	7
Satsuma	14	10	4
Scottsboro	63	37	26
Selma	111	69	42
Shorter	7	4	3
Somerville	3	3	—
Southside	12	7	5
Springville	4	4	—
Stevenson	10	6	4
Sumiton	12	7	5
Summerdale	5	4	1
Sylacauga	42	37	5
Talladega	57	44	13
Tallassee	21	16	5
Tarrant City	23	18	5
Thorsby	3	3	—
Town Creek	4	4	—
Trinity	3	3	—
Troy	57	44	13
Trussville	30	25	5
Tuscaloosa	258	201	57
ALABAMA — Continued			
Tuscumbia	23	19	4
Tuskegee	56	45	11
Valley	27	20	7
Vance	2	2	—
Vestavia Hills	47	45	2
Warrior	14	10	4
Weaver	10	9	1
Wetumpka	22	17	5
Winfield	9	9	—
York	12	9	3
ALASKA			
Anchorage	464	319	145
Bethel	18	11	7
Bristol Bay Borough	11	5	6
Cordova	10	5	5
Craig	9	4	5
Dillingham	19	6	13
Fairbanks	50	34	16
Haines	10	5	5
Homer	21	10	11
Juneau	74	45	29
Kenai	24	16	8
Ketchikan	32	23	9
Klawock	2	2	—
Kodiak	35	18	17
North Pole	11	7	4
North Slope Borough	84	45	39
Palmer	27	13	14
Petersburg	14	7	7
Seward	21	9	12
Skagway	4	4	—
Soldotna	12	10	2
Togiak	3	3	—
Wasilla	16	12	4
Wrangell	12	7	5
ARIZONA			
Apache Junction	68	46	22
Benson	18	11	7
Bisbee	22	16	6
Buckeye	22	15	7
Bullhead City	104	68	36
Camp Verde	25	16	9
Casa Grande	74	50	24
Chandler	261	193	68
Chino Valley	21	13	8
Clarkdale	8	8	—
Coolidge	25	19	6
Cottonwood	33	20	13
Eagar	9	7	2
El Mirage	18	14	4
Flagstaff	112	76	36
Florence	20	14	6
Gilbert	110	79	31
Glendale	340	244	96
Globe	36	28	8
Goodyear	35	28	7
Hayden	8	6	2
Holbrook	23	18	5
Huachuca City	9	4	5
Jerome	3	3	—
Kearny	12	8	4

Table 78. — Number of Full-time Law Enforcement Employees, Cities, October 31, 1996 — Continued

City	Total police employees	Total officers	Total civilians
ARIZONA — Continued			
Kingman	57	39	18
Lake Havasu City	79	58	21
Mammoth	6	6	—
Marana	47	37	10
Mesa	925	614	311
Miami	11	8	3
Nogales	74	57	17
Paradise Valley	39	30	9
Payson	33	24	9
Peoria	119	85	34
Phoenix	3,140	2,255	885
Pinetop-Lakeside	24	16	8
Prescott	83	54	29
Prescott Valley	38	28	10
Quartzsite	6	5	1
Safford	20	17	3
St. Johns	9	8	1
San Luis	24	18	6
Scottsdale	408	270	138
Sedona	26	18	8
Show Low	32	21	11
Sierra Vista	60	41	19
Snowflake-Taylor	13	11	2
Somerton	19	14	5
South Tucson	32	22	10
Springerville	7	6	1
Superior	13	9	4
Surprise	27	25	2
Tempe	383	263	120
Thatcher	10	9	1
Tolleson	21	14	7
Tombstone	7	6	1
Tucson	1,071	813	258
Wickenburg	15	9	6
Willcox	14	9	5
Winslow	32	23	9
Youngtown	15	9	6
Yuma	168	115	53
ARKANSAS			
Alma	12	6	6
Arkadelphia	25	19	6
Ashdown	13	11	2
Bald Knob	9	5	4
Barling	9	8	1
Beebe	11	6	5
Benton	47	36	11
Bentonville	40	29	11
Berryville	9	8	1
Blytheville	64	47	17
Booneville	11	7	4
Brinkley	16	11	5
Bryant	19	12	7
Bull Shoals	3	3	—
Cabot	30	22	8
Camden	39	27	12
Carlisle	8	4	4
Clarksville	17	13	4
Conway	99	82	17
Corning	12	8	4
Crossett	19	12	7
Danville	7	6	1

City	Total police employees	Total officers	Total civilians
ARKANSAS — Continued			
Dardanelle	11	8	3
De Queen	13	10	3
Dermott	15	8	7
Des Arc	4	4	—
De Witt	16	11	5
Dumas	19	14	5
Earle	9	8	1
Elaine	1	1	—
El Dorado	65	51	14
England	10	6	4
Eudora	13	7	6
Eureka Springs	17	10	7
Farmington	6	5	1
Fayetteville	116	79	37
Fordyce	14	10	4
Forrest City	40	30	10
Fort Smith	176	138	38
Greenbrier	7	4	3
Creen Forest	7	5	2
Greenwood	8	8	—
Gurdon	5	4	1
Hamburg	7	6	1
Hampton	5	5	—
Harrison	39	30	9
Hazen	9	5	4
Heber Springs	19	12	7
Helena	20	16	4
Hope	27	21	6
Horseshoe Bend	9	7	2
Hot Springs	106	86	20
Hoxie	8	6	2
Jacksonville	76	58	18
Jonesboro	88	77	11
Judsonia	5	4	1
Kensett	4	4	—
Lake Village	14	9	5
Lincoln	6	6	—
Little Rock	622	544	78
Lonoke	12	7	5
Lowell	8	7	1
Magnolia	24	18	6
Malvern	27	20	7
Marianna	18	13	5
Marion	13	12	1
Marked Tree	11	8	3
Maumelle	40	21	19
McGehee	17	10	7
Mena	13	13	—
Monticello	21	16	5
Morrilton	28	17	11
Mountain Home	26	19	7
Mountain View	7	6	1
Nashville	11	10	1
Newport	23	17	6
North Little Rock	218	184	34
Osceola	42	25	17
Ozark	7	5	2
Paragould	36	31	5
Paris	12	7	5
Piggott	7	6	1
Pine Bluff	163	143	20
Pocahontas	19	14	5

Table 78. — Number of Full-time Law Enforcement Employees, Cities, October 31, 1996 — Continued

City	Total police employees	Total officers	Total civilians
ARKANSAS — Continued			
Prairie Grove	7	6	1
Prescott	8	8	—
Rogers	90	61	29
Russellville	51	44	7
Searcy	46	33	13
Sheridan	8	7	1
Sherwood	73	63	10
Siloam Springs	41	25	16
Smackover	5	4	1
Springdale	98	70	28
Stamps	4	3	1
Star City	7	5	2
Stuttgart	31	20	11
Texarkana	114	73	41
Trumann	20	15	5
Van Buren	37	29	8
Waldron	6	6	—
Walnut Ridge	14	9	5
Warren	23	14	9
West Fork	3	3	—
West Helena	24	18	6
West Memphis	89	68	21
Wynne	20	19	1
CALIFORNIA			
Adelanto	30	22	8
Alameda	165	105	60
Albany	32	27	5
Alhambra	143	90	53
Alturas	9	8	1
American Canyon	90	72	18
Anaheim	566	399	167
Anderson	23	15	8
Angels Camp	6	5	1
Antioch	124	88	36
Arcadia	94	71	23
Arcata	30	22	8
Arroyo Grande	32	23	9
Arvin	17	11	6
Atascadero	34	25	9
Atherton	30	23	7
Atwater	31	23	8
Auburn	27	19	8
Azusa	85	57	28
Bakersfield	348	259	89
Baldwin Park	108	73	35
Banning	37	29	8
Barstow	62	44	18
Bear Valley Springs	10	6	4
Beaumont	23	17	6
Bell	47	35	12
Bell Gardens	69	51	18
Belmont	44	30	14
Belvedere	9	9	—
Benicia	50	35	15
Berkeley	312	196	116
Beverly Hills	187	129	58
Bishop	20	13	7
Blue Lake	3	3	—
Blythe	35	22	13
Brawley	34	24	10
Brea	125	101	24
CALIFORNIA — Continued			
Brentwood	25	19	6
Brisbane	19	15	4
Broadmoor	11	9	2
Buena Park	143	89	54
Burbank	243	159	84
Burlingame	64	45	19
Calexico	47	30	17
California City	15	10	5
Calipatria	6	5	1
Calistoga	13	10	3
Camarillo	57	49	8
Campbell	58	42	16
Capitola	27	22	5
Carlsbad	108	80	28
Carmel	24	15	9
Cathedral City	71	46	25
Ceres	49	35	14
Chico	117	74	43
Chino	97	74	23
Chowchilla	18	12	6
Chula Vista	260	180	80
Claremont	59	40	19
Clayton	13	10	3
Clearlake	33	21	12
Cloverdale	15	11	4
Clovis	108	77	31
Coachella	32	29	3
Coalinga	27	19	8
Colma	18	14	4
Colton	77	62	15
Colusa	10	9	1
Compton	182	130	52
Concord	210	156	54
Corcoran	23	18	5
Corning	18	14	4
Corona	181	125	56
Coronado	57	39	18
Costa Mesa	210	147	63
Cotati	18	12	6
Covina	82	54	28
Crescent City	13	12	1
Culver City	162	118	44
Cypress	83	56	27
Daly City	144	110	34
Danville	32	27	5
Davis	71	52	19
Delano	45	36	9
Del Rey Oaks	5	5	—
Dinuba	23	17	6
Dixon	19	17	2
Dos Palos	7	7	—
Downey	162	117	45
Dublin	37	32	5
East Palo Alto	56	46	10
El Cajon	187	124	63
El Centro	70	48	22
El Cerrito	39	34	5
El Monte	165	132	33
El Segundo	86	64	22
Emeryville	49	33	16
Escalon	10	8	2
Escondido	210	143	67

Table 78. — Number of Full-time Law Enforcement Employees, Cities, October 31, 1996 — Continued

City	Total police employees	Total officers	Total civilians
CALIFORNIA — Continued			
Etna	1	1	—
Eureka	78	50	28
Exeter	15	14	1
Fairfax	15	11	4
Fairfield	162	101	61
Farmersville	11	10	1
Ferndale	3	3	—
Firebaugh	15	10	5
Folsom	52	40	12
Fontana	160	114	46
Fort Bragg	18	14	4
Fortuna	21	15	6
Foster City	56	42	14
Fountain Valley	87	65	22
Fowler	9	9	—
Fremont	288	190	98
Fresno	777	512	265
Fullerton	219	148	71
Galt	26	18	8
Gardena	106	86	20
Garden Grove	233	167	66
Gilroy	87	53	34
Glendale	334	226	108
Glendora	78	54	24
Gonzales	13	11	2
Grass Valley	27	19	8
Greenfield	12	11	1
Gridley	18	12	6
Grover Beach	26	19	7
Guadalupe	9	8	1
Gustine	10	9	1
Half Moon Bay	14	12	2
Hanford	57	41	16
Hawaiian Gardens	24	19	5
Hawthorne	137	97	40
Hayward	256	157	99
Healdsburg	26	15	11
Hemet	70	53	17
Hercules	24	20	4
Hermosa Beach	48	33	15
Hillsborough	34	27	7
Hollister	30	24	6
Holtville	9	7	2
Hughson	7	5	2
Huntington Beach	360	223	137
Huntington Park	103	68	35
Huron	13	9	4
Imperial	14	11	3
Indio	70	48	22
Inglewood	291	203	88
Ione	5	4	1
Irvine	191	133	58
Irwindale	27	21	6
Isleton	4	4	—
Jackson	11	9	2
Kensington	9	9	—
Kerman	15	13	2
King City	16	14	2
Kingsburg	18	13	5
Lafayette	14	13	1
Laguna Beach	79	47	32
La Habra	108	73	35
CALIFORNIA — Continued			
Lakeport	14	12	2
Lake Shastina	4	4	—
La Mesa	83	61	22
La Palma	30	24	6
La Verne	55	41	14
Lemoore	28	22	6
Lincoln	16	10	6
Lindsay	26	18	8
Livermore	103	69	34
Livingston	25	18	7
Lodi	108	77	31
Lompoc	61	46	15
Long Beach	1,307	844	463
Los Alamitos	30	24	6
Los Altos	42	27	15
Los Angeles	12,204	9,148	3,056
Los Banos	38	27	11
Los Gatos	62	41	21
Madera	68	51	17
Mammoth Lakes	17	15	2
Manhattan Beach	90	60	30
Manteca	73	50	23
Maricopa	4	3	1
Marina	35	28	7
Martinez	49	37	12
Marysville	39	26	13
Maywood	33	24	9
Menlo Park	67	47	20
Merced	114	81	33
Millbrae	32	26	6
Mill Valley	32	21	11
Milpitas	113	82	31
Modesto	314	225	89
Monrovia	82	60	22
Montclair	75	53	22
Montebello	140	92	48
Monterey	76	58	18
Monterey Park	125	76	49
Moraga	13	12	1
Moreno Valley	172	130	42
Morgan Hill	43	29	14
Morro Bay	24	18	6
Mountain View	118	85	33
Mount Shasta	14	9	5
Murrieta	34	26	8
Napa	122	75	47
National City	94	71	23
Nevada City	10	9	1
Newark	71	51	20
Newman	12	11	1
Newport Beach	201	130	71
Novato	82	60	22
Oakdale	30	22	8
Oakland	1,024	626	398
Oceanside	236	162	74
Ontario	351	218	133
Orange	225	148	77
Orinda	15	13	2
Orland	9	8	1
Oroville	34	24	10
Oxnard	269	174	95
Pacifica	50	38	12

Table 78. — Number of Full-time Law Enforcement Employees, Cities, October 31, 1996 — Continued

City	Total police employees	Total officers	Total civilians
CALIFORNIA — Continued			
Pacific Grove	39	29	10
Palm Springs	121	80	41
Palo Alto	167	100	67
Palos Verdes Estates	33	23	10
Paradise	29	21	8
Parlier	14	13	1
Pasadena	334	224	110
Paso Robles	38	31	7
Patterson	16	14	2
Petaluma	83	63	20
Piedmont	27	20	7
Pinole	48	27	21
Pismo Beach	30	19	11
Pittsburg	82	69	13
Placentia	67	51	16
Placerville	21	15	6
Pleasant Hill	62	42	20
Pleasanton	104	75	29
Pomona	298	167	131
Porterville	65	41	24
Port Hueneme	28	21	7
Rancho Cucamonga	108	81	27
Red Bluff	39	25	14
Redding	151	101	50
Redlands	108	75	33
Redondo Beach	153	102	51
Redwood City	122	85	37
Reedley	33	23	10
Rialto	151	103	48
Richmond	259	184	75
Ridgecrest	40	28	12
Rio Dell	7	7	—
Rio Vista	12	11	1
Ripon	19	13	6
Riverside	474	323	151
Rocklin	43	28	15
Rohnert Park	82	53	29
Roseville	120	71	49
Ross	9	9	—
Sacramento	1,044	638	406
St. Helena	17	12	5
Salinas	181	144	37
San Anselmo	23	17	6
San Bernardino	421	260	161
San Bruno	54	45	9
San Carlos	45	33	12
Sand City	7	6	1
San Diego	2,784	2,002	782
San Fernando	56	40	16
San Francisco	2,416	2,020	396
San Gabriel	67	54	13
Sanger	28	20	8
San Jacinto	35	26	9
San Jose	1,706	1,300	406
San Leandro	136	92	44
San Luis Obispo	80	55	25
San Marino	31	26	5
San Mateo	133	101	32
San Pablo	45	36	9
San Rafael	100	73	27
San Ramon	39	34	5
Santa Ana	596	377	219
CALIFORNIA — Continued			
Santa Barbara	214	138	76
Santa Clara	183	144	39
Santa Cruz	122	89	33
Santa Fe Springs	11	—	11
Santa Maria	110	82	28
Santa Monica	381	198	183
Santa Paula	38	29	9
Santa Rosa	247	163	84
Sausalito	26	21	5
Scotts Valley	29	21	8
Seal Beach	49	33	16
Seaside	48	38	10
Sebastopol	18	14	4
Selma	34	22	12
Shafter	19	14	5
Sierra Madre	22	15	7
Signal Hill	46	31	15
Simi Valley	169	112	57
Soledad	18	14	4
Sonoma	17	13	4
Sonora	17	13	4
South Gate	125	89	36
South Lake Tahoe	72	52	20
South Pasadena	48	33	15
South San Francisco	109	74	35
Stallion Springs	3	3	—
Stockton	541	369	172
Suisun City	34	25	9
Sunnyvale	186	125	61
Susanville	19	18	1
Sutter Creek	6	5	1
Taft	16	10	6
Tiburon	16	14	2
Torrance	319	241	78
Tracy	65	42	23
Trinidad	3	2	1
Tulare	67	47	20
Tulelake	4	4	—
Turlock	84	53	31
Tustin	127	89	38
Twin Cities	42	31	11
Ukiah	30	25	5
Union City	88	66	22
Upland	120	86	34
Vacaville	140	85	55
Vallejo	202	137	65
Ventura	186	118	68
Vernon	76	56	20
Visalia	128	87	41
Walnut Creek	103	75	28
Waterford	12	11	1
Watsonville	67	58	9
Weed	13	9	4
West Covina	156	114	42
Westminster	145	100	45
Westmoreland	4	4	—
West Sacramento	77	54	23
Wheatland	4	4	—
Whittier	177	128	49
Williams	8	7	1
Willits	21	14	7
Willows	10	9	1

Table 78. — Number of Full-time Law Enforcement Employees, Cities, October 31, 1996 — Continued

City	Total police employees	Total officers	Total civilians
CALIFORNIA — Continued			
Winters	11	10	1
Woodlake	12	11	1
Woodland	79	54	25
Yreka	21	14	7
Yuba City	68	43	25
COLORADO			
Alamosa	24	21	3
Alma	2	1	1
Antonito	3	3	—
Arvada	187	127	60
Aspen	35	26	9
Aurora	708	487	221
Avon	13	12	1
Basalt	8	7	1
Bayfield	3	3	—
Berthoud	5	4	1
Black Hawk	27	18	9
Blue River	1	1	—
Boulder	189	130	59
Breckenridge	25	18	7
Brighton	42	30	12
Broomfield	65	48	17
Brush	13	11	2
Burlington	9	8	1
Calahan	2	2	—
Canon City	37	28	9
Carbondale	13	11	2
Castle Rock	29	23	6
Cedaredge	4	4	—
Center	13	8	5
Central City	16	14	2
Cherry Hills Village	23	21	2
Colorado Springs	720	498	222
Columbine Valley	3	3	—
Commerce City	66	46	20
Cortez	37	24	13
Craig	27	19	8
Crested Butte	7	6	1
Cripple Creek	30	17	13
Dacono	7	6	1
De Beque	1	1	—
Del Norte	5	4	1
Delta	16	12	4
Denver	1,600	1,408	192
Dillon	6	5	1
Durango	55	33	22
Eagle	7	6	1
Eaton	6	5	1
Edgewater	18	16	2
Elizabeth	4	4	—
Empire	1	1	—
Englewood	98	67	31
Erie	8	6	2
Estes Park	25	15	10
Evans	21	18	3
Federal Heights	31	23	8
Florence	11	7	4
Fort Collins	184	120	64
Fort Lupton	22	13	9
Fort Morgan	35	27	8
Fountain	29	20	9
COLORADO — Continued			
Fowler	2	2	—
Frederick	4	4	—
Frisco	10	9	1
Fruita	11	10	1
Georgetown	4	4	—
Gilcrest	2	2	—
Glendale	39	28	11
Glenwood Springs	26	22	4
Golden	43	31	12
Grand Junction	124	74	50
Greeley	163	94	69
Greenwood Village	69	50	19
Gunnison	23	14	9
Haxtun	3	3	—
Holly	4	3	1
Holyoke	4	4	—
Hotchkiss	2	2	—
Idaho Springs	9	8	1
Ignacio	6	6	—
Johnstown	5	5	—
Kersey	2	2	—
Kremmling	5	5	—
Lafayette	33	26	7
La Junta	19	16	3
Lakewood	320	212	108
Lamar	26	21	5
Las Animas	9	7	2
La Veta	2	2	—
Limon	6	5	1
Littleton	76	58	18
Longmont	120	94	26
Louisville	32	26	6
Loveland	108	71	37
Manitou Springs	20	15	5
Manzanola	1	1	—
Meeker	3	3	—
Milliken	4	4	—
Minturn	6	5	1
Monte Vista	19	14	5
Montrose	34	28	6
Monument	7	7	—
Mountain View	2	2	—
Mount Crested Butte	6	6	—
New Castle	4	4	—
Northglenn	66	49	17
Olathe	5	4	1
Pagosa Springs	6	6	—
Palisade	7	6	1
Palmer Lake	4	4	—
Paonia	4	3	1
Parachute	6	4	2
Parker	29	20	9
Platteville	4	4	—
Pueblo	234	185	49
Rangely	9	5	4
Ridgway	2	2	—
Rifle	20	14	6
Rocky Ford	9	8	1
Salida	17	16	1
Sheridan	24	16	8
Silt	4	4	—
Silverthorne	15	13	2

Table 78. — Number of Full-time Law Enforcement Employees, Cities, October 31, 1996 — Continued

City	Total police employees	Total officers	Total civilians
COLORADO — Continued			
Snowmass Village	11	8	3
Springfield	4	4	—
Steamboat Springs	31	20	11
Sterling	36	23	13
Telluride	12	10	2
Thornton	136	106	30
Trinidad	28	19	9
Vail	50	31	19
Walsenburg	19	13	6
Westminster	178	125	53
Wheat Ridge	90	63	27
Windsor	10	9	1
Woodland Park	23	16	7
Wray	11	7	4
Yuma	8	7	1
CONNECTICUT			
Ansonia	39	34	5
Avon	37	30	7
Berlin	48	39	9
Bethel	37	31	6
Bloomfield	57	47	10
Branford	46	42	4
Bridgeport	483	398	85
Bristol	119	111	8
Brookfield	33	27	6
Canton	18	13	5
Cheshire	52	44	8
Clinton	27	24	3
Coventry	15	11	4
Cromwell	27	21	6
Danbury	155	149	6
Darien	58	51	7
Derby	27	25	2
East Hampton	15	13	2
East Hartford	155	123	32
East Haven Town	54	50	4
Easton	17	14	3
East Windsor	28	21	7
Enfield	108	88	20
Fairfield	112	105	7
Farmington	56	41	15
Glastonbury	66	49	17
Granby	16	11	5
Greenwich	175	158	17
Groton	38	32	6
Groton Long Point	5	5	—
Groton Town	71	65	6
Guilford	41	35	6
Hamden	119	98	21
Hartford	599	461	138
Madison Town	41	32	9
Manchester	146	111	35
Meriden	129	123	6
Middlebury	11	9	2
Middletown	114	93	21
Milford	122	108	14
Monroe	45	36	9
Naugatuck	59	51	8
New Britain	179	154	25
New Canaan	49	45	4
New Haven	529	421	108
CONNECTICUT — Continued			
Newington	55	43	12
New London	95	80	15
New Milford	55	43	12
Newtown	45	36	9
North Branford	26	21	5
North Haven	55	46	9
Norwalk	201	175	26
Norwich	106	91	15
Old Saybrook	25	23	2
Orange	50	39	11
Plainfield	19	17	2
Plainville	38	31	7
Plymouth	23	19	4
Putnam	19	15	4
Ridgefield Town	42	37	5
Rocky Hill	38	31	7
Seymour	30	28	2
Shelton	50	46	4
Simsbury	39	33	6
Southington	64	58	6
South Windsor	43	34	9
Stamford	306	281	25
Stonington	42	33	9
Stratford	115	101	14
Suffield	18	13	5
Thomaston	14	12	2
Torrington	73	67	6
Trumbull	80	69	11
Vernon	62	48	14
Wallingford	88	70	18
Waterbury	362	312	50
Waterford	53	46	7
Watertown	43	36	7
West Hartford	138	119	19
West Haven	130	114	16
Weston	15	14	1
Westport	73	66	7
Wethersfield	53	43	10
Willimantic	43	39	4
Wilton	42	40	2
Windsor	60	51	9
Windsor Locks	27	20	7
Winchester	25	21	4
Wolcott	32	23	9
Woodbridge	31	25	6
DELAWARE			
Bethany Beach	10	9	1
Blades	1	1	—
Bridgeville	5	4	1
Camden-Wyoming	7	6	1
Clayton	1	1	—
Dagsboro	2	2	—
Delmar	12	11	1
Dewey Beach	7	6	1
Dover	100	80	20
Ellendale	2	2	—
Elsmere	14	13	1
Felton	2	2	—
Fenwick Island	8	7	1
Frankford	1	1	—
Frederica	3	3	—

Table 78. — Number of Full-time Law Enforcement Employees, Cities, October 31, 1996 — Continued

City	Total police employees	Total officers	Total civilians
DELAWARE — Continued			
Georgetown	12	12	—
Greenwood	7	5	2
Harrington	13	11	2
Laurel	10	9	1
Lewes	9	9	—
Milford	33	25	8
Millsboro	10	9	1
Milton	7	7	—
Newark	64	49	15
New Castle	15	13	2
Newport	7	7	—
Ocean View	3	3	—
Rehoboth Beach	23	17	6
Seaford	27	21	6
Selbyville	5	5	—
Smyrna	20	15	5
South Bethany	6	6	—
Wilmington	287	230	57
DISTRICT OF COLUMBIA			
Washington	4,369	3,611	758
FLORIDA			
Alachua	18	14	4
Altamonte Springs	120	88	32
Altha	1	1	—
Apalachicola	8	7	1
Apopka	60	52	8
Arcadia	30	23	7
Atlantis	17	11	6
Auburndale	36	27	9
Avon Park	29	23	6
Bal Harbour	28	21	7
Bartow	67	48	19
Bay Harbor Islands	26	21	5
Belleair	15	10	5
Belleair Beach	8	7	1
Belle Glade	66	54	12
Belleview	17	14	3
Biscayne Park	7	7	—
Blountstown	12	7	5
Boca Raton	229	144	85
Bonifay	10	6	4
Bowling Green	5	5	—
Boynton Beach	160	126	34
Bradenton	108	87	21
Bradenton Beach	9	8	1
Bunnell	9	8	1
Cape Coral	186	126	60
Casselberry	71	52	19
Cedar Grove	7	6	1
Center Hill	5	5	—
Chattahoochee	11	10	1
Chiefland	13	10	3
Chipley	10	9	1
Clearwater	384	257	127
Clermont	25	17	8
Clewiston	23	15	8
Cocoa	88	66	22
Cocoa Beach	43	32	11
Coconut Creek	85	59	26
Coleman	2	2	—
FLORIDA — Continued			
Coral Gables	208	148	60
Coral Springs	239	157	82
Crescent City	8	7	1
Crestview	33	25	8
Cross City	5	5	—
Crystal River	21	19	2
Davenport	8	7	1
Davie	157	126	31
Daytona Beach	316	237	79
Daytona Beach Shores	37	29	8
De Funiak Springs	14	13	1
De Land	75	54	21
Delray Beach	210	145	65
Dundee	13	9	4
Dunnellon	9	7	2
Eagle Lake	6	6	—
Eatonville	12	11	1
Edgewater	41	31	10
Edgewood	13	12	1
Eustis	48	36	12
Fellesmere	9	8	1
Fernandina Beach	37	28	9
Flagler Beach	10	10	—
Florida City	33	24	9
Fort Lauderdale	709	444	265
Fort Meade	22	16	6
Fort Myers	220	154	66
Fort Pierce	133	98	35
Fort Walton Beach	66	53	13
Frostproof	15	10	5
Fruitland Park	9	8	1
Gainesville	370	249	121
Golden Beach	19	18	1
Graceville	10	6	4
Greenacres City	81	39	42
Green Cove Springs	20	15	5
Groveland	12	8	4
Gulf Breeze	18	16	2
Gulfport	36	30	6
Gulf Stream	10	10	—
Haines City	51	38	13
Hallandale	121	85	36
Havana	12	8	4
Hialeah	428	322	106
Hialeah Gardens	37	26	11
Highland Beach	11	11	—
High Springs	13	8	5
Hillsboro Beach	16	13	3
Holly Hill	30	23	7
Hollywood	457	302	155
Holmes Beach	20	11	9
Homestead	111	86	25
Howey-in-the-Hills	4	4	—
Indialantic	12	9	3
Indian Harbour Beach	22	15	7
Indian River Shores	20	19	1
Indian Shores	13	12	1
Inverness	19	17	2
Jacksonville	2,362	1,394	968
Jacksonville Beach	75	54	21
Juno Beach	16	13	3
Jupiter	107	83	24

Table 78. — Number of Full-time Law Enforcement Employees, Cities, October 31, 1996 — Continued

City	Total police employees	Total officers	Total civilians
FLORIDA — Continued			
Jupiter Inlet Colony	5	5	—
Jupiter Island	19	15	4
Kenneth City	16	14	2
Key Biscayne	34	24	10
Key West	107	83	24
Kissimmee	141	91	50
Lady Lake	27	21	6
Lake Alfred	16	12	4
Lake City	42	31	11
Lake Clarke Shores	10	10	—
Lake Hamilton	9	6	3
Lake Helen	6	5	1
Lakeland	315	219	96
Lake Mary	30	21	9
Lake Park	36	28	8
Lake Wales	53	42	11
Lake Worth	127	89	38
Lantana	35	27	8
Largo	191	131	60
Lauderdale-by-the-Sea	19	16	3
Leesburg	71	53	18
Lighthouse Point	39	31	8
Longboat Key	26	20	6
Longwood	40	35	5
Lynn Haven	30	23	7
Madison	12	11	1
Maitland	48	33	15
Manalapan	13	9	4
Mangonia Park	16	15	1
Margate	154	102	52
Marianna	24	17	7
Mascotte	8	7	1
Medley	38	31	7
Melbourne	188	140	48
Melbourne Beach	9	8	1
Melbourne Village	3	3	—
Mexico Beach	4	4	—
Miami	1,427	1,027	400
Miami Beach	500	344	156
Miami Shores	40	32	8
Miami Springs	51	40	11
Miccosukee	27	18	9
Milton	22	16	6
Miramar	137	114	23
Monticello	14	10	4
Mount Dora	32	24	8
Mulberry	14	10	4
Naples	116	79	37
Neptune Beach	23	17	6
New Smyrna Beach	61	46	15
Niceville	25	20	5
North Bay Village	31	24	7
North Lauderdale	65	52	13
North Miami	159	117	42
North Miami Beach	158	91	67
North Palm Beach	45	36	9
North Port	47	28	19
Oak Hill	4	4	—
Oakland	5	5	—
Oakland Park	111	81	30
Ocala	204	146	58
Ocean Ridge	16	11	5
FLORIDA — Continued			
Ocoee	45	37	8
Okeechobee	24	18	6
Opa Locka	57	41	16
Orange City	25	16	9
Orange Park	28	21	7
Orlando	859	609	250
Ormond Beach	83	59	24
Oviedo	54	40	14
Pahokee	19	13	6
Palatka	41	35	6
Palm Bay	175	113	62
Palm Beach	119	71	48
Palm Beach Gardens	108	83	25
Palm Beach Shores	8	7	1
Palmetto	38	29	9
Palm Springs	36	24	12
Panama City	117	85	32
Panama City Beach	49	37	12
Parker	8	7	1
Parkland	26	24	2
Pembroke Pines	241	185	56
Pensacola	211	161	50
Perry	25	23	2
Pinellas Park	111	78	33
Plantation	258	170	88
Plant City	79	56	23
Pompano Beach	290	233	57
Ponce Inlet	13	8	5
Port Orange	82	63	19
Port Richey	16	11	5
Port St. Joe	17	12	5
Port St. Lucie	159	109	50
Punta Gorda	39	27	12
Quincy	41	31	10
Redington Beach	9	8	1
Riviera Beach	133	97	36
Rockledge	47	36	11
Royal Palm Beach	57	42	15
St. Augustine	56	46	10
St. Augustine Beach	12	10	2
St. Cloud	48	35	13
St. Petersburg Beach	44	30	14
St. Petersburg	717	505	212
Sanford	113	90	23
Sanibel	36	24	12
Sarasota	250	187	63
Satellite Beach	25	18	7
Sea Ranch Lakes	11	8	3
Sebastian	40	28	12
Sebring	34	27	7
Seminole Tribal	75	56	19
Sewall's Point	7	7	—
Sneads	8	6	2
South Bay	18	12	6
South Daytona	32	23	9
South Miami	54	45	9
South Palm Beach	10	10	—
Springfield	20	15	5
Starke	26	20	6
Stuart	56	42	14
Sunrise	189	136	53
Surfside	30	23	7

Table 78. — Number of Full-time Law Enforcement Employees, Cities, October 31, 1996 — Continued

City	Total police employees	Total officers	Total civilians
FLORIDA — Continued			
Sweetwater	28	22	6
Tallahassee	478	328	150
Tampa	1,200	915	285
Tarpon Springs	58	44	14
Tavares	29	22	7
Temple Terrace	64	45	19
Tequesta	21	16	5
Titusville	109	78	31
Treasure Island	25	20	5
Umatilla	7	6	1
Valparaiso	13	9	4
Venice	70	46	24
Vero Beach	87	61	26
Virginia Gardens	6	5	1
Waldo	7	7	—
Wauchula	13	11	2
Webster	3	3	—
West Melbourne	23	21	2
West Miami	18	13	5
West Palm Beach	338	233	105
White Springs	5	3	2
Wildwood	18	13	5
Williston	16	11	5
Wilton Manors	40	30	10
Windermere	10	9	1
Winter Garden	44	34	10
Winter Haven	102	73	29
Winter Park	101	75	26
Winter Springs	57	40	17
Zephyrhills	35	25	10
Zolfo Springs	1	1	—
GEORGIA			
Abbeville	4	4	—
Acworth	33	23	10
Adairsville	11	9	2
Adel	21	18	3
Alamo	3	2	1
Albany	227	200	27
Alma	23	17	6
Alpharetta	70	49	21
Americus	58	46	12
Arcade	4	3	1
Arlington	3	3	—
Ashburn	11	10	1
Athens-Clarke County	249	198	51
Atlanta	1,967	1,467	500
Attapulgus	2	1	1
Auburn	9	8	1
Austell	17	12	5
Avondale Estates	12	11	1
Bainbridge	45	33	12
Baldwin	4	4	—
Ball Ground	2	2	—
Barnesville	17	14	3
Barwick	2	2	—
Baxley	24	19	5
Berlin	1	1	—
Blackshear	9	8	1
Blakely	22	17	5
Bloomingdale	10	9	1
Blue Ridge	7	6	1
GEORGIA — Continued			
Blythe	1	1	—
Boston	4	4	—
Bowdon	13	9	4
Braselton	1	1	—
Bremen	16	14	2
Brooklet	3	3	—
Brunswick	31	26	5
Buchanan	5	5	—
Buena Vista	6	6	—
Butler	5	5	—
Byron	16	10	6
Cairo	24	21	3
Calhoun	36	35	1
Camilla	21	16	5
Canton	24	21	3
Carrollton	66	54	12
Cartersville	51	42	9
Cave Spring	3	3	—
Cedartown	23	21	2
Chamblee	43	32	11
Chatsworth	18	13	5
Chickamauga	5	5	—
Clarkesville	5	5	—
Clarkston	16	14	2
Claxton	8	8	—
Clayton	9	8	1
Cleveland	8	8	—
Cochran	16	15	1
Cohutta	1	1	—
College Park	99	80	19
Collins	2	1	1
Colquitt	5	4	1
Columbus	485	383	102
Comer	3	3	—
Commerce	19	13	6
Conyers	51	38	13
Coolidge	7	5	2
Cordele	33	26	7
Cornelia	19	17	2
Covington	56	51	5
Cumming	13	9	4
Cuthbert	15	7	8
Dacula	1	1	—
Dallas	16	12	4
Dalton	80	65	15
Damascus	1	1	—
Danielsville	1	1	—
Darien	6	6	—
Dawson	20	15	5
Decatur	59	45	14
Demorest	4	4	—
Dillard	2	2	—
Doerun	5	4	1
Doraville	52	36	16
Douglas	42	34	8
Dublin	53	44	9
Duluth	41	30	11
East Dublin	9	8	1
East Ellijay	7	5	2
Eastman	18	14	4
East Point	130	99	31
Eatonton	12	11	1

Table 78. — Number of Full-time Law Enforcement Employees, Cities, October 31, 1996 — Continued

City	Total police employees	Total officers	Total civilians
GEORGIA — Continued			
Edison	4	4	—
Elberton	24	20	4
Ellaville	5	5	—
Emerson	3	2	1
Eton	3	3	—
Euharlee	3	2	1
Fairburn	23	17	6
Fairmount	3	3	—
Fayetteville	38	32	6
Fitzgerald	34	29	5
Folkston	6	6	—
Forest Park	93	49	44
Forsyth	20	16	4
Fort Gaines	6	4	2
Fort Oglethorpe	25	20	5
Fort Valley	38	34	4
Franklin Springs	3	2	1
Gainesville	83	71	12
Garden City	25	23	2
Georgetown	3	2	1
Gibson	1	1	—
Glennville	13	8	5
Glenwood	3	2	1
Gordon	8	5	3
Grantville	5	5	—
Gray	8	7	1
Greenville	8	7	1
Griffin	95	77	18
Grovetown	16	13	3
Hagan	1	1	—
Hahira	8	5	3
Hamilton	1	1	—
Hampton	11	10	1
Hapeville	47	39	8
Harlem	13	8	5
Harrison	2	1	1
Hawkinsville	11	10	1
Hazlehurst	17	12	5
Helen	12	8	4
Helena	3	3	—
Hephzibah	4	4	—
Hiawassee	4	3	1
Hilltonia	1	1	—
Hinesville	67	60	7
Hiram	5	5	—
Hoboken	2	1	1
Hogansville	14	9	5
Holly Springs	6	6	—
Homerville	8	7	1
Hoschton	2	2	—
Ivey	2	2	—
Jackson	21	13	8
Jasper	10	10	—
Jefferson	15	13	2
Jeffersonville	5	4	1
Jesup	28	26	2
Jonesboro	10	9	1
Kennesaw	47	26	21
Kingsland	27	24	3
Lafayette	21	17	4
La Grange	89	75	14
Lake City	18	16	2
GEORGIA — Continued			
Lakeland	7	6	1
Lake Park	3	3	—
Lavonia	13	12	1
Lawrenceville	58	44	14
Leary	1	1	—
Leesburg	7	7	—
Lenox	1	1	—
Leslie	4	4	—
Lilburn	29	21	8
Lincolnton	4	4	—
Lithonia	14	10	4
Loganville	16	11	5
Lookout Mountain	8	7	1
Louisville	8	8	—
Lumber City	7	4	3
Lumpkin	5	5	—
Macon	320	288	32
Madison	15	14	1
Manchester	20	14	6
Marietta	145	121	24
Maysville	2	2	—
McCaysville	4	4	—
McDonough	18	17	1
McIntyre	2	2	—
McRae	10	7	3
Meigs	6	6	—
Metter	12	11	1
Milan	1	1	—
Milledgeville	58	36	22
Millen	11	11	—
Molena	1	1	—
Monroe	37	31	6
Montezuma	20	16	4
Monticello	17	12	5
Morrow	29	26	3
Morven	2	2	—
Moultrie	54	44	10
Mountain City	2	2	—
Muscogee City	15	14	1
Nahunta	2	2	—
Nashville	16	12	4
Nelson	1	1	—
Newington	1	1	—
Newnan	44	39	5
Nicholls	3	1	2
Norcross	32	25	7
Oakwood	8	7	1
Ochlocknee	3	2	1
Ocilla	17	12	5
Oglethorpe	5	4	1
Omega	3	3	—
Oxford	4	4	—
Palmetto	11	10	1
Patterson	3	3	—
Pavo	3	2	1
Peachtree City	44	41	3
Pearson	4	4	—
Pelham	19	15	4
Pembroke	7	6	1
Perry	37	28	9
Pinehurst	2	2	—
Pine Mountain	6	6	—

Table 78. — Number of Full-time Law Enforcement Employees, Cities, October 31, 1996 — Continued

City	Total police employees	Total officers	Total civilians
GEORGIA — Continued			
Pineview	1	1	—
Plains	4	4	—
Pooler	16	14	2
Port Wentworth	18	16	2
Powder Springs	23	18	5
Preston	1	1	—
Quitman	20	15	5
Reidsville	11	6	5
Remerton	5	5	—
Reynolds	3	3	—
Richland	7	5	2
Richmond Hill	17	14	3
Rincon	9	7	2
Ringgold	5	5	—
Roberta	3	3	—
Rockmart	15	14	1
Rome	95	83	12
Rossville	12	9	3
Roswell	141	94	47
Royston	13	10	3
St. Marys	32	29	3
Sandersville	32	21	11
Sardis	4	4	—
Savannah	507	416	91
Screven	1	1	—
Senoia	6	6	—
Shellman	3	3	—
Shiloh	1	1	—
Smyrna	120	88	32
Snellville	33	26	7
Soperton	9	6	3
Sparks	1	1	—
Sparta	15	8	7
Springfield	7	6	1
Statham	3	3	—
Stone Mountain	22	17	5
Stone Mountain Park	30	20	10
Summerville	22	19	3
Suwanee	18	13	5
Swainsboro	24	16	8
Sycamore	1	1	—
Sylvania	14	10	4
Sylvester	19	15	4
Talbottom	4	4	—
Tallapoosa	13	11	2
Tallulah Falls	2	1	1
Temple	4	4	—
Tennille	2	2	—
Thomaston	44	35	9
Thomasville	53	47	6
Tifton	57	46	11
Tignall	4	3	1
Toccoa	27	21	6
Trenton	6	6	—
Trion	7	7	—
Tunnel Hill	5	5	—
Twin City	4	4	—
Tybee Island	23	16	7
Tyrone	12	10	2
Union City	52	39	13
Union Point	11	8	3
Uvalda	1	1	—
GEORGIA — Continued			
Valdosta	110	97	13
Vidalia	37	30	7
Vienna	7	7	—
Villa Rica	24	18	6
Warner Robins	112	95	17
Warrenton	7	7	—
Washington	16	15	1
Watkinsville	5	5	—
Waverly Hall	3	2	1
Waycross	68	48	20
Waynesboro	23	17	6
West Point	18	13	5
Whigham	2	2	—
Willacoochee	3	3	—
Winder	34	30	4
Woodbine	6	6	—
Woodland	1	1	—
Woodstock	30	25	5
Wrens	14	13	1
Zebulon	5	5	—
HAWAII			
Hilo	237	133	104
Honolulu	2,251	1,815	436
IDAHO			
Aberdeen	9	6	3
American Falls	10	8	2
Bellevue	4	4	—
Blackfoot	22	19	3
Boise	255	213	42
Bonners Ferry	8	7	1
Buhl	10	8	2
Caldwell	46	35	11
Cascade	7	6	1
Chubbuck	24	16	8
Coeur d'Alene	62	52	10
Emmett	12	11	1
Filer	5	5	—
Firth	1	1	—
Fruitland	8	7	1
Garden City	28	21	7
Glenns Ferry	3	3	—
Gooding	6	6	—
Grangeville	5	5	—
Hailey	10	9	1
Heyburn	6	5	1
Homedale	6	6	—
Idaho Falls	118	83	35
Jerome	14	13	1
Kamiah	4	4	—
Kellogg	9	8	1
Ketchum	16	11	5
Kimberly	6	6	—
Lewiston	62	45	17
McCall	13	10	3
Meridian	31	27	4
Montpelier	6	6	—
Moscow	42	30	12
Mountain Home	30	23	7
Nampa	71	50	21
New Plymouth	4	4	—

Table 78. — Number of Full-time Law Enforcement Employees, Cities, October 31, 1996 — Continued

City	Total police employees	Total officers	Total civilians
IDAHO — Continued			
Orofino	8	7	1
Osburn	3	3	—
Parma	4	4	—
Payette	12	11	1
Pinehurst	3	3	—
Pocatello	109	83	26
Ponderay	3	3	—
Post Falls	39	24	15
Preston	5	5	—
Priest River	6	5	1
Rexburg	31	27	4
Rigby	7	7	—
Rupert	14	13	1
St. Anthony	8	8	—
St. Maries	5	5	—
Salmon	7	6	1
Sandpoint	23	15	8
Shelley	6	6	—
Soda Springs	8	7	1
Spirit Lake	3	3	—
Twin Falls	65	49	16
Wallace	4	4	—
Weiser	10	9	1
Wendell	5	5	—
Wilder	3	3	—
ILLINOIS			
Abingdon	8	4	4
Addison	78	59	19
Albany	1	1	—
Albion	3	3	—
Aledo	8	7	1
Alexis	1	1	—
Algonquin	31	25	6
Alsip	51	40	11
Altamont	5	5	—
Alton	85	71	14
Amboy	2	2	—
Andalusia	3	3	—
Anna	8	8	—
Annawan	1	1	—
Antioch	26	18	8
Arcola	5	5	—
Arlington Heights	140	104	36
Arthur	5	4	1
Ashland	1	1	—
Astoria	1	1	—
Atkinson	1	1	—
Atlanta	3	3	—
Auburn	8	4	4
Aurora	312	242	70
Avon	1	1	—
Bannockburn	7	7	—
Barrington	41	28	13
Barrington Hills	24	16	8
Bartlett	56	42	14
Bartonville	13	9	4
Batavia	44	37	7
Beardstown	12	8	4
Bedford Park	35	29	6
Beecher	6	6	—
Belleville	92	78	14
ILLINOIS — Continued			
Bellwood	61	47	14
Belvidere	31	29	2
Bensenville	50	40	10
Benton	10	5	5
Berkeley	19	15	4
Berwyn	108	83	25
Bethalto	20	14	6
Bloomingdale	63	46	17
Bloomington	111	94	17
Blue Island	50	34	16
Blue Mound	2	2	—
Bolingbrook	112	79	33
Bourbonnais	25	19	6
Bradley	29	22	7
Braidwood	13	9	4
Breese	8	5	3
Bridgeport	3	3	—
Bridgeview	57	44	13
Brighton	4	3	1
Broadview	44	36	8
Brookfield	34	27	7
Brooklyn	2	2	—
Buda	1	1	—
Buffalo Grove	84	72	12
Bull Valley	2	2	—
Bunker Hill	4	3	1
Burbank	55	46	9
Burnham	13	9	4
Burr Ridge	24	21	3
Byron	6	5	1
Cahokia	42	31	11
Cairo	18	13	5
Calumet City	104	77	27
Calumet Park	27	22	5
Cambridge	1	1	—
Camp Point	2	2	—
Canton	30	21	9
Carbon Cliff	3	3	—
Carbondale	77	60	17
Carlinville	16	11	5
Carlyle	7	6	1
Carmi	9	8	1
Carol Stream	76	54	22
Carpentersville	52	47	5
Carrier Mills	2	2	—
Carrollton	6	6	—
Carterville	5	5	—
Carthage	3	3	—
Cary	30	23	7
Casey	8	7	1
Caseyville	11	7	4
Central City	4	4	—
Centralia	35	28	7
Centreville	17	14	3
Champaign	145	115	30
Channahon	14	12	2
Charleston	38	30	8
Chatham	12	10	2
Chenoa	3	3	—
Cherry Valley	13	13	—
Chester	11	8	3
Chicago	15,687	13,032	2,655

Table 78. — Number of Full-time Law Enforcement Employees, Cities, October 31, 1996 — Continued

City	Total police employees	Total officers	Total civilians
ILLINOIS — Continued			
Chicago Heights	117	86	31
Chicago Ridge	31	27	4
Chillicothe	13	9	4
Christopher	5	5	—
Cicero	154	113	41
Clarendon Hills	13	13	—
Clinton	16	12	4
Coal City	10	6	4
Coal Valley	7	6	1
Cobden	3	3	—
Collinsville	45	35	10
Colona	5	5	—
Columbia	17	11	6
Cordova	2	2	—
Coulterville	2	2	—
Country Club Hills	37	27	10
Countryside	28	22	6
Crest Hill	23	19	4
Crestwood	4	3	1
Crete	17	13	4
Creve Coeur	10	9	1
Crystal Lake	65	48	17
Cuba	2	2	—
Dallas City	2	2	—
Danvers	1	1	—
Danville	84	67	17
Darien	45	30	15
Decatur	153	147	6
Deerfield	50	37	13
De Kalb	63	52	11
DePue	3	3	—
De Soto	3	3	—
Des Plaines	119	99	20
Divernon	2	2	—
Dixmoor	8	6	2
Dixon	28	24	4
Dolton	53	48	5
Downers Grove	93	69	24
Dupo	5	5	—
Du Quoin	13	9	4
Durand	2	2	—
Dwight	10	8	2
Earlville	3	3	—
East Alton	17	11	6
East Carondelet	1	1	—
East Dubuque	7	7	—
East Dundee	13	12	1
East Galesburg	1	1	—
East Hazel Crest	10	9	1
East Moline	50	37	13
East Peoria	46	35	11
East St. Louis	125	92	33
Edwardsville	39	29	10
Effingham	37	26	11
Elburn	7	6	1
Eldorado	11	7	4
Elgin	198	151	47
Elizabeth	2	2	—
Elk Grove Village	110	96	14
Elmhurst	89	68	21
Elmwood Park	48	37	11
El Paso	3	3	—
ILLINOIS — Continued			
Energy	3	3	—
Enfield	1	1	—
Equality	2	2	—
Erie	3	3	—
Essex	2	2	—
Eureka	4	4	—
Evanston	198	143	55
Evergreen Park	67	57	10
Fairbury	6	6	—
Fairfield	15	11	4
Fairmont City	14	9	5
Fairview	1	1	—
Fairview Heights	48	37	11
Farmer City	7	4	3
Farmington	7	4	3
Fisher	3	3	—
Flora	16	11	5
Flossmoor	23	17	6
Ford Heights	7	4	3
Forest Park	52	38	14
Forest View	11	8	3
Fox Lake	24	18	6
Fox River Grove	10	10	—
Frankfort	21	19	2
Franklin Park	68	54	14
Freeburg	7	6	1
Freeport	68	51	17
Fulton	7	6	1
Galena	11	9	2
Galesburg	72	51	21
Galva	4	4	—
Geneseo	17	11	6
Geneva	39	28	11
Genoa	10	9	1
Germantown	2	2	—
Gibson City	11	7	4
Gifford	1	1	—
Gilberts	1	1	—
Gillespie	10	7	3
Gilman	2	2	—
Girard	4	4	—
Glasford	1	1	—
Glen Carbon	18	13	5
Glencoe	44	35	9
Glendale Heights	77	53	24
Glen Ellyn	42	35	7
Glenview	94	68	26
Glenwood	24	17	7
Golf	2	2	—
Grafton	3	3	—
Granite City	64	53	11
Grant Park	7	6	1
Grayslake	28	19	9
Grayville	7	3	4
Greenfield	3	3	—
Green Rock	4	4	—
Greenup	4	4	—
Green Valley	1	1	—
Greenville	14	10	4
Gridley	1	1	—
Gurnee	64	45	19
Hamilton	4	4	—

Table 78. — Number of Full-time Law Enforcement Employees, Cities, October 31, 1996 — Continued

City	Total police employees	Total officers	Total civilians
ILLINOIS — Continued			
Hampton	3	3	—
Hampshire	6	6	—
Hanover	1	1	—
Hanover Park	65	47	18
Harrisburg	14	13	1
Hartford	6	5	1
Harvard	21	17	4
Harvey	102	66	36
Harwood Heights	32	24	8
Havana	9	9	—
Hawthorn Woods	9	8	1
Hazel Crest	39	29	10
Hebron	2	2	—
Henry	4	4	—
Herrin	17	13	4
Herscher	2	2	—
Hickory Hills	33	27	6
Highland	23	17	6
Highland Park	74	58	16
Highwood	13	9	4
Hillsboro	8	8	—
Hillside	38	30	8
Hinckley	4	4	—
Hinsdale	37	27	10
Hodgkins	16	15	1
Hoffman Estates	116	92	24
Holiday Hills	2	2	—
Homer	1	1	—
Hometown	5	1	4
Homewood	46	36	10
Hoopeston	14	9	5
Huntley	13	12	1
Indian Head Park	12	9	3
Island Lake	17	12	5
Itasca	38	27	11
Jacksonville	42	35	7
Jerome	6	6	—
Jerseyville	18	12	6
Johnsburg	9	8	1
Johnston City	5	5	—
Joliet	280	224	56
Jonesboro	3	3	—
Justice	37	29	8
Kankakee	93	68	25
Kenilworth	14	11	3
Kewanee	25	19	6
Kildeer	7	7	—
Kincaid	1	1	—
Kirkland	3	3	—
Knoxville	4	4	—
Lacon	1	1	—
La Grange	36	27	9
La Grange Park	29	24	5
Lake Bluff	14	13	1
Lake Forest	62	45	17
Lake-in-the-Hills	31	24	7
Lakemoor	6	6	—
Lake Villa	11	10	1
Lakewood	4	4	—
Lake Zurich	51	34	17
La Moille	1	1	—
Lanark	2	2	—
ILLINOIS — Continued			
Lansing	76	59	17
La Salle	21	17	4
Lebanon	11	7	4
Leland Grove	5	5	—
Lemont	25	23	2
Le Roy	4	4	—
Lewistown	3	3	—
Libertyville	50	38	12
Lincoln	28	27	1
Lincolnshire	28	18	10
Lincolnwood	46	34	12
Lindenhurst	14	12	2
Lisle	53	39	14
Litchfield	19	14	5
Livingston	2	2	—
Lockport	26	22	4
Lombard	83	66	17
London Mills	1	1	—
Loves Park	33	24	9
Lynwood	17	13	4
Lyons	29	23	6
Mackinaw	1	1	—
Macomb	26	25	1
Madison	15	12	3
Mahomet	6	6	—
Manhattan	6	6	—
Manito	4	4	—
Manteno	9	9	—
Marengo	17	13	4
Marion	26	19	7
Marissa	5	5	—
Markham	37	30	7
Maroa	3	3	—
Marquette Heights	5	5	—
Marseilles	8	8	—
Marshall	9	8	1
Martinsville	3	3	—
Maryville	11	7	4
Mascoutah	11	10	1
Mason City	4	4	—
Matteson	48	36	12
Mattoon	46	40	6
Maywood	70	61	9
McCook	20	14	6
McCullom Lake	1	1	—
McHenry	47	35	12
McLeansboro	5	5	—
Melrose Park	77	58	19
Mendota	15	13	2
Meredosia	3	3	—
Metamora	5	5	—
Metropolis	21	16	5
Midlothian	28	22	6
Milan	16	12	4
Milledgeville	2	2	—
Millstadt	5	5	—
Minier	2	2	—
Minonk	2	2	—
Minooka	10	9	1
Mokena	22	21	1
Moline	105	79	26
Momence	9	9	—

Table 78. — Number of Full-time Law Enforcement Employees, Cities, October 31, 1996 — Continued

City	Total police employees	Total officers	Total civilians
ILLINOIS — Continued			
Monee	6	6	—
Monmouth	26	18	8
Montgomery	19	13	6
Monticello	8	7	1
Morris	26	20	6
Morrison	7	7	—
Morton	23	18	5
Morton Grove	66	46	20
Mound City	3	3	—
Mount Carmel	17	12	5
Mount Carroll	3	3	—
Mount Morris	7	4	3
Mount Olive	4	3	1
Mount Prospect	97	78	19
Mount Pulaski	4	4	—
Mount Sterling	9	4	5
Mount Vernon	51	40	11
Mount Zion	10	9	1
Moweaqua	2	2	—
Mundelein	47	35	12
Murphysboro	18	12	6
Naperville	229	147	82
Nashville	7	6	1
Nauvoo	1	1	—
Neoga	2	2	—
Neponset	1	1	—
New Athens	4	4	—
New Baden	4	4	—
New Lenox	24	23	1
Newman	1	1	—
Newton	7	6	1
Niles	67	52	15
Nokomis	6	3	3
Normal	72	58	14
Norridge	48	37	11
North Aurora	19	17	2
Northbrook	84	60	24
North Chicago	70	52	18
Northfield	27	21	6
Northlake	29	27	2
North Pekin	1	1	—
North Riverside	39	30	9
Oak Brook	53	39	14
Oakbrook Terrace	20	17	3
Oak Forest	51	39	12
Oak Lawn	140	97	43
Oak Park	147	115	32
Oblong	1	1	—
O'Fallon	41	29	12
Ogden	1	1	—
Oglesby	11	8	3
Okawville	3	3	—
Old Shawneetown	1	1	—
Olney	18	12	6
Olympia Fields	20	18	2
Oregon	7	7	—
Orion	3	3	—
Orland Hills	15	14	1
Orland Park	106	83	23
Oswego	22	19	3
Ottawa	37	29	8
Palatine	116	88	28
ILLINOIS—Continued			
Palestine	3	3	—
Palmyra	1	1	—
Palos Heights	26	24	2
Palos Hills	36	30	6
Palos Park	14	12	2
Pana	14	10	4
Paris	17	13	4
Park City	13	8	5
Park Forest	48	38	10
Park Ridge	65	53	12
Pawnee	8	4	4
Paxton	6	6	—
Pecatonica	3	3	—
Pekin	60	50	10
Peoria	275	222	53
Peoria Heights	14	11	3
Peotone	12	7	5
Peru	23	20	3
Petersburg	5	5	—
Phoenix	8	3	5
Pinckneyville	9	6	3
Pittsfield	6	6	—
Plainfield	21	19	2
Plano	15	13	2
Plymouth	1	1	—
Polo	4	4	—
Pontiac	24	20	4
Pontoon Beach	17	11	6
Port Byron	3	3	—
Posen	12	10	2
Princeton	14	13	1
Prophetstown	5	4	1
Prospect Heights	29	23	6
Quincy	91	76	15
Rantoul	37	31	6
Raymond	1	1	—
Red Bud	4	4	—
Richmond	6	5	1
Richton Park	27	22	5
Ridgway	3	3	—
Riverdale	48	36	12
River Forest	41	31	10
River Grove	25	19	6
Riverside	22	18	4
Robbins	10	5	5
Robinson	14	12	2
Rochelle	24	19	5
Rochester	7	7	—
Rockdale	5	5	—
Rock Falls	25	18	7
Rockford	304	272	32
Rock Island	113	84	29
Rockton	9	8	1
Rolling Meadows	72	51	21
Romeoville	43	33	10
Roodhouse	4	4	—
Roscoe	10	9	1
Roselle	48	37	11
Rosemont	78	65	13
Rossville	2	2	—
Round Lake	10	9	1
Round Lake Beach	39	33	6

Table 78. — Number of Full-time Law Enforcement Employees, Cities, October 31, 1996 — Continued

City	Total police employees	Total officers	Total civilians
ILLINOIS — Continued			
Round Lake Heights	3	3	—
Round Lake Park	13	11	2
Roxana	6	5	1
Royalton	3	3	—
Rushville	4	4	—
St. Anne	4	4	—
St. Charles	61	49	12
St. Francisville	1	1	—
Salem	19	14	5
Sandwich	17	11	6
Sauget	9	9	—
Sauk Village	23	17	6
Savanna	8	7	1
Schaumburg	190	136	54
Schiller Park	36	29	7
Seneca	7	4	3
Sesser	6	5	1
Shawneetown	4	4	—
Shelbyville	8	7	1
Sherman	4	4	—
Shiloh	7	7	—
Shorewood	16	14	2
Silvis	19	12	7
Skokie	138	105	33
Sleepy Hollow	6	5	1
Smithton	4	4	—
Somonauk	3	3	—
South Barrington	13	12	1
South Beloit	13	9	4
South Chicago Heights	12	7	5
South Elgin	27	20	7
South Holland	49	38	11
South Jacksonville	7	6	1
South Pekin	2	2	—
South Roxana	6	5	1
Sparta	14	10	4
Springfield	308	258	50
Spring Grove	8	7	1
Spring Valley	12	8	4
Staunton	10	7	3
Steger	16	13	3
Sterling	38	27	11
Stickney	21	16	5
Stockton	3	3	—
Stone Park	31	20	11
Stonington	1	1	—
Streamwood	65	48	17
Streator	25	20	5
Sugar Grove	7	6	1
Sullivan	9	7	2
Summit	34	29	5
Sumner	2	2	—
Swansea	21	17	4
Sycamore	30	21	9
Tampico	1	1	—
Taylorville	25	19	6
Thomasboro	2	2	—
Thornton	10	9	1
Tinley Park	80	62	18
Tolono	2	2	—
Tonica	1	1	—
Toulon	1	1	—
ILLINOIS — Continued			
Tower Lakes	2	2	—
Tremont	4	3	1
Trenton	3	3	—
Troy	18	13	5
Tuscola	8	7	1
University Park	25	18	7
Urbana	59	47	12
Vandalia	17	12	5
Venice	12	7	5
Vernon Hills	57	37	20
Vienna	2	2	—
Villa Grove	4	4	—
Villa Park	53	38	15
Virden	8	4	4
Wamac	2	2	—
Warren	4	4	—
Warrensburg	1	1	—
Warrenville	23	18	5
Washburn	1	1	—
Washington	20	13	7
Washington Park	11	7	4
Waterloo	9	8	1
Watseka	16	11	5
Wauconda	28	17	11
Waukegan	189	141	48
Wayne	4	4	—
Westchester	47	36	11
West Chicago	48	40	8
West City	8	4	4
West Dundee	16	14	2
Western Springs	25	20	5
West Frankfort	19	14	5
Westmont	52	37	15
West Salem	1	1	—
Wheaton	90	66	24
Wheeling	78	55	23
White Hall	4	4	—
Williamsfield	1	1	—
Williamsville	2	2	—
Willowbrook	29	25	4
Willow Springs	16	12	4
Wilmette	61	43	18
Wilmington	18	11	7
Winchester	3	3	—
Winfield	19	17	2
Winnebago	2	2	—
Winnetka	38	27	11
Winthrop Harbor	14	9	5
Witt	1	1	—
Wood Dale	49	32	17
Woodhull	1	1	—
Woodridge	62	46	16
Wood River	26	18	8
Woodstock	39	27	12
Worth	26	24	2
Wyoming	1	1	—
Yorkville	13	13	—
Zeigler	5	4	1
Zion	56	41	15
INDIANA			
Alexandria	14	10	4

Table 78. — Number of Full-time Law Enforcement Employees, Cities, October 31, 1996 — Continued

City	Total police employees	Total officers	Total civilians
INDIANA — Continued			
Anderson	170	127	43
Angola	17	13	4
Austin	4	4	—
Batesville	12	8	4
Bedford	39	31	8
Beech Grove	36	27	9
Berne	6	5	1
Bloomington	86	64	22
Bluffton	24	17	7
Boonville	11	11	—
Brazil	15	11	4
Brownsburg	29	22	7
Burns Harbor	9	5	4
Carmel	78	65	13
Charlestown	13	9	4
Chesterfield	7	7	—
Chesterton	21	15	6
Clarksville	41	33	8
Clinton	14	9	5
Connersville	38	36	2
Corydon	7	7	—
Crawfordsville	40	28	12
Crown Point	35	28	7
Culver	4	4	—
Decatur	20	16	4
Delphi	12	8	4
Dunkirk	8	4	4
Dyer	27	21	6
Elkhart	132	103	29
Evansville	305	276	29
Fairmount	9	5	4
Fort Wayne	467	383	84
Fowler	4	4	—
Franklin	35	26	9
Garrett	15	10	5
Gary	309	234	75
Gas City	15	11	4
Georgetown	3	3	—
Goshen	53	47	6
Greendale	13	9	4
Greenfield	30	24	6
Greenwood	63	46	17
Griffith	35	27	8
Hagerstown	5	5	—
Hammond	265	211	54
Hartford City	16	12	4
Highland	46	39	7
Hobart	63	49	14
Huntingburg	9	8	1
Huntington	39	32	7
Indianapolis	1,275	1,013	262
Jasonville	4	4	—
Jasper	24	17	7
Kendallville	20	15	5
Kingsford Heights	3	3	—
Kokomo	148	105	43
Kouts	3	3	—
Lafayette	109	82	27
Lake Station	24	19	5
La Porte	43	39	4
Lawrence	45	41	4
Logansport	48	38	10
INDIANA — Continued			
Long Beach	5	5	—
Lowell	17	12	5
Madison	34	25	9
Marion	84	75	9
Martinsville	22	17	5
Merrillville	55	46	9
Monticello	12	10	2
Mooresville	23	15	8
Mount Vernon	16	15	1
Muncie	119	118	1
Munster	45	35	10
Nappanee	18	13	5
New Albany	74	58	16
New Castle	39	36	3
New Chicago	4	1	3
New Haven	22	16	6
Noblesville	47	38	9
North Manchester	15	11	4
North Vernon	16	14	2
Plainfield	33	31	2
Plymouth	26	21	5
Portage	53	39	14
Portland	18	14	4
Rensselaer	13	9	4
Rushville	19	13	6
Schererville	48	39	9
Sellersburg	16	11	5
Seymour	41	29	12
South Bend	322	253	69
Speedway	38	30	8
Tell City	16	11	5
Terre Haute	141	119	22
Trail Creek	4	4	—
Union City	7	7	—
Valparaiso	53	37	16
Vincennes	32	27	5
Wabash	32	25	7
Warsaw	43	34	9
West Lafayette	50	39	11
West Terre Haute	9	5	4
Whitestown	1	1	—
Winchester	15	11	4
IOWA			
Adel	6	6	—
Albia	8	7	1
Algona	15	10	5
Altoona	16	15	1
Ames	68	49	19
Anamosa	6	5	1
Ankeny	30	24	6
Atlantic	14	12	2
Audubon	2	2	—
Bedford	2	2	—
Belle Plaine	4	4	—
Belmond	4	4	—
Bettendorf	52	40	12
Bloomfield	7	7	—
Boone	16	15	1
Burlington	55	41	14
Camanche	7	7	—
Carlisle	5	5	—

Table 78. — Number of Full-time Law Enforcement Employees, Cities, October 31, 1996 — Continued

City	Total police employees	Total officers	Total civilians
IOWA — Continued			
Carroll	18	13	5
Carter Lake	7	6	1
Cedar Falls	47	44	3
Cedar Rapids	228	181	47
Centerville	17	12	5
Chariton	8	7	1
Charles City	18	13	5
Cherokee	10	9	1
Clarinda	15	10	5
Clarion	6	6	—
Clear Lake	18	13	5
Clinton	58	49	9
Clive	19	15	4
Coralville	27	25	2
Council Bluffs	110	98	12
Cresco	7	7	—
Creston	16	12	4
Davenport	193	154	39
Decorah	17	12	5
Denison	16	12	4
Des Moines	463	334	129
De Witt	8	8	—
Dubuque	87	81	6
Dyersville	9	5	4
Eagle Grove	7	7	—
Eldora	6	6	—
Eldridge	6	6	—
Emmetsburg	7	6	1
Estherville	11	11	—
Evansdale	7	6	1
Fairfield	19	13	6
Forest City	8	8	—
Fort Dodge	47	43	4
Fort Madison	25	20	5
Garner	5	5	—
Glenwood	14	12	2
Grinnell	17	16	1
Grundy Center	4	4	—
Guttenberg	5	3	2
Hampton	13	8	5
Harlan	9	8	1
Hawarden	4	4	—
Hiawatha	7	7	—
Humboldt	7	7	—
Independence	19	13	6
Indianola	18	16	2
Iowa City	83	62	21
Iowa Falls	15	11	4
Jefferson	8	8	—
Johnston	10	9	1
Keokuk	38	28	10
Knoxville	15	11	4
Lamoni	3	3	—
Le Claire	6	6	—
Le Mars	14	13	1
Lenox	3	3	—
Leon	4	3	1
Lisbon	1	1	—
Manchester	13	9	4
Maquoketa	16	11	5
Marion	39	31	8
Marshalltown	60	43	17
IOWA — Continued			
Mason City	61	45	16
Missouri Valley	7	7	—
Monticello	8	5	3
Mount Pleasant	16	14	2
Mount Vernon	5	5	—
Muscatine	45	37	8
Nevada	8	7	1
New Hampton	6	6	—
Newton	34	29	5
Norwalk	10	8	2
Oelwein	16	11	5
Onawa	4	4	—
Orange City	5	5	—
Osage	6	6	—
Osceola	9	8	1
Oskaloosa	19	18	1
Ottumwa	44	36	8
Palo	1	1	—
Pella	14	12	2
Perry	15	11	4
Pleasant Hill	10	10	—
Red Oak	13	9	4
Rock Rapids	3	3	—
Rock Valley	4	4	—
Sac City	5	5	—
Sergeant Bluff	7	7	—
Sheldon	11	7	4
Shenandoah	13	10	3
Sioux Center	6	6	—
Sioux City	153	125	28
Spencer	26	19	7
Spirit Lake	7	6	1
Storm Lake	21	17	4
Story City	5	5	—
Tama	5	5	—
Tipton	5	5	—
Urbandale	43	36	7
Vinton	7	7	—
Washington	10	10	—
Waterloo	131	121	10
Waukee	7	6	1
Waukon	6	6	—
Waverly	15	14	1
Webster City	19	13	6
West Burlington	9	8	1
West Des Moines	61	48	13
West Union	5	5	—
Williamsburg	5	5	—
Windsor Heights	11	10	1
Winterset	7	7	—
KANSAS			
Abilene	26	14	12
Andover	13	9	4
Anthony	5	5	—
Arcadia	1	1	—
Argonia	1	1	—
Arkansas City	31	24	7
Arma	5	5	—
Atchison	24	23	1
Attica	1	1	—
Augusta	27	21	6

Table 78. — Number of Full-time Law Enforcement Employees, Cities, October 31, 1996 — Continued

City	Total police employees	Total officers	Total civilians
KANSAS — Continued			
Baldwin City	7	6	1
Basehor	3	3	—
Baxter Springs	12	9	3
Belle Plaine	4	4	—
Belleville	5	5	—
Beloit	12	8	4
Blue Rapids	2	2	—
Bonner Springs	21	18	3
Buhler	3	3	—
Burden	1	1	—
Burlingame	3	3	—
Burlington	9	7	2
Burrton	1	1	—
Caldwell	4	4	—
Caney	9	5	4
Carbondale	2	2	—
Cawker City	1	1	—
Cedar Vale	1	1	—
Chanute	19	17	2
Chapman	2	2	—
Chase	1	1	—
Cheney	3	3	—
Cherokee	1	1	—
Cherryvale	6	6	—
Chetopa	5	5	—
Cimarron	3	3	—
Clay Center	7	7	—
Clearwater	6	6	—
Coffeyville	34	25	9
Colby	16	11	5
Columbus	8	7	1
Colwich	4	2	2
Concordia	29	11	18
Conway Springs	4	4	—
Council Grove	6	6	—
Derby	36	26	10
Dodge City	43	31	12
Eastborough	7	7	—
Edna	1	1	—
Edwardsville	13	12	1
El Dorado	29	24	5
Elkhart	3	3	—
Ellinwood	5	5	—
Ellis	4	4	—
Ellsworth	5	5	—
Elwood	2	2	—
Emporia	56	46	10
Enterprise	1	1	—
Erie	3	3	—
Eudora	5	5	—
Fairway	8	7	1
Florence	1	1	—
Fort Scott	20	14	6
Fredonia	8	7	1
Frontenac	10	6	4
Galena	12	12	—
Garden City	89	59	30
Garden Plain	2	2	—
Gardner	16	14	2
Garnett	14	9	5
Girard	5	5	—
Goddard	4	4	—
KANSAS — Continued			
Goodland	11	9	2
Grandview Plaza	3	3	—
Great Bend	43	32	11
Halstead	5	5	—
Harper	3	3	—
Hays	40	26	14
Haysville	24	15	9
Herington	9	5	4
Hesston	5	4	1
Hiawatha	7	6	1
Highland	2	2	—
Hill City	4	4	—
Hillsboro	4	4	—
Hoisington	10	7	3
Holcomb	4	3	1
Holton	6	6	—
Holyrood	1	1	—
Hope	1	1	—
Horton	6	6	—
Hoxie	2	2	—
Hugoton	7	6	1
Humboldt	5	5	—
Hutchinson	95	65	30
Independence	29	21	8
Inman	2	2	—
Iola	27	18	9
Junction City	68	49	19
Kansas City	476	364	112
Kingman	10	6	4
Kinsley	4	4	—
Kiowa	1	1	—
La Crosse	3	3	—
La Cygne	1	1	—
Lake Quivira	2	2	—
Lansing	11	10	1
Larned	13	9	4
Lawrence	130	116	14
Leavenworth	79	58	21
Leawood	66	50	16
Lebo	2	2	—
Lenexa	99	59	40
Liberal	34	30	4
Lindsborg	6	5	1
Louisburg	6	6	—
Lyndon	3	3	—
Lyons	8	7	1
Maize	5	4	1
Marion	3	3	—
Marquette	1	1	—
Marysville	7	6	1
McLouth	1	1	—
McPherson	26	22	4
Meade	3	3	—
Medicine Lodge	4	4	—
Melvern	1	1	—
Merriam	28	25	3
Minneapolis	5	5	—
Mission	23	21	2
Moundridge	3	3	—
Mound Valley	2	2	—
Mount Hope	2	2	—
Mulberry	1	1	—

Table 78. — Number of Full-time Law Enforcement Employees, Cities, October 31, 1996 — Continued

City	Total police employees	Total officers	Total civilians
KANSAS — Continued			
Mulvane	15	11	4
Neodesha	8	7	1
Newton	32	27	5
North Newton	1	1	—
Norton	5	5	—
Oakley	11	6	5
Oberlin	4	4	—
Olathe	141	112	29
Osage City	7	7	—
Osawatomie	18	16	2
Osborne	3	3	—
Oswego	5	5	—
Ottawa	28	24	4
Overbrook	1	1	—
Overland Park	231	175	56
Oxford	2	2	—
Paola	18	12	6
Park City	13	12	1
Parsons	30	23	7
Peabody	2	2	—
Pittsburg	40	31	9
Plainville	4	4	—
Pleasanton	2	2	—
Prairie Village	50	40	10
Pratt	20	14	6
Roeland Park	16	14	2
Rose Hill	6	6	—
Rossville	1	1	—
Russell	17	8	9
Sabetha	5	5	—
St. Francis	6	5	1
St. George	1	1	—
St. John	4	4	—
St. Marys	5	5	—
Salina	94	72	22
Scott City	11	6	5
Scranton	2	2	—
Sedan	2	2	—
Sedgwick	3	3	—
Seneca	5	5	—
Shawnee	82	66	16
Silver Lake	2	2	—
Smith Center	3	3	—
South Hutchinson	7	6	1
Spearville	1	1	—
Spring Hill	6	6	—
Stafford	4	4	—
Sterling	5	5	—
Stockton	5	5	—
Tonganoxie	5	5	—
Topeka	353	272	81
Towanda	1	1	—
Udall	2	2	—
Ulysses	9	8	1
Valley Center	13	8	5
Valley Falls	2	2	—
Wa Keeney	5	5	—
Wakefield	1	1	—
Wamego	11	6	5
Waterville	1	1	—
Waverly	1	1	—
Wellington	17	13	4
KANSAS — Continued			
Wellsville	4	4	—
Westwood	8	7	1
Wichita	765	572	193
Wilson	1	1	—
Winfield	25	20	5
Yates Center	3	3	—
KENTUCKY			
Adairville	1	1	—
Albany	8	5	3
Alexandria	9	9	—
Allen	1	1	—
Anchorage	14	10	4
Ashland	57	50	7
Auburn	2	2	—
Audubon Park	8	7	1
Augusta	2	2	—
Barbourville	15	12	3
Bardstown	21	17	4
Bardwell	2	2	—
Barlow	2	2	—
Beattyville	5	5	—
Beaver Dam	4	4	—
Bellefonte	1	1	—
Bellevue	11	10	1
Benham	2	2	—
Benton	8	7	1
Berea	25	19	6
Bloomfield	3	2	1
Bowling Green	120	92	28
Brandenburg	4	4	—
Brodhead	1	1	—
Brooksville	2	2	—
Brownsville	1	1	—
Burgin	2	2	—
Burkesville	7	4	3
Burnside	4	4	—
Cadiz	5	5	—
Calhoun	2	2	—
Calvert City	5	4	1
Campbellsburg	1	1	—
Campbellsville	15	14	1
Campton	1	1	—
Caneyville	1	1	—
Carlisle	7	6	1
Carrollton	10	10	—
Catlettsburg	7	7	—
Cave City	6	6	—
Central City	9	9	—
Clarkson	1	1	—
Clay	2	2	—
Clay City	3	3	—
Clinton	4	4	—
Cloverport	2	2	—
Cold Spring	6	6	—
Columbia	9	9	—
Corbin	23	17	6
Covington	130	106	24
Crab Orchard	2	2	—
Crittenden	1	1	—
Crofton	1	1	—
Cumberland	11	8	3

Table 78. — Number of Full-time Law Enforcement Employees, Cities, October 31, 1996 — Continued

City	Total police employees	Total officers	Total civilians
KENTUCKY — Continued			
Cynthiana	19	15	4
Danville	32	26	6
Dawson Springs	9	5	4
Dayton	8	8	—
Devondale	3	3	—
Dixie Police Authority	9	9	—
Dry Ridge	4	4	—
Earlington	2	2	—
Edgewood	11	11	—
Edmonton	6	6	—
Elizabethtown	50	38	12
Elkhorn City	5	5	—
Elkton	7	7	—
Elsmere	11	10	1
Eminence	6	6	—
Erlanger	37	28	9
Eubank	1	1	—
Evarts	5	5	—
Falmouth	14	10	4
Flatwoods	15	10	5
Fleming-Neon	3	3	—
Flemingsburg	7	7	—
Florence	55	51	4
Fort Mitchell	12	12	—
Fort Thomas	23	22	1
Fort Wright	9	9	—
Frankfort	62	56	6
Franklin	26	18	8
Fulton	15	11	4
Gamaliel	2	2	—
Georgetown	47	43	4
Glasgow	36	27	9
Grayson	11	9	2
Greensburg	9	5	4
Greenup	4	4	—
Greenville	8	8	—
Guthrie	5	5	—
Hardinsburg	3	3	—
Harlan	16	11	5
Harrodsburg	26	17	9
Hartford	4	4	—
Hawesville	1	1	—
Hazard	29	23	6
Henderson	62	54	8
Hickman	9	5	4
Highland Heights	8	8	—
Hillview	14	14	—
Hindman	2	2	—
Hodgenville	8	8	—
Hopkinsville	62	56	6
Horse Cave	5	5	—
Hustonville	1	1	—
Independence	17	16	1
Indian Hills	5	5	—
Inez	2	1	1
Irvine	8	8	—
Irvington	4	4	—
Jackson	11	10	1
Jamestown	4	4	—
Jeffersontown	52	45	7
Jenkins	6	5	1
Junction City	4	4	—
KENTUCKY — Continued			
La Center	2	2	—
La Grange	10	9	1
Lakeside Park	8	7	1
Lancaster	8	8	—
Land-between-the-Lakes	39	33	6
Lawrenceburg	19	15	4
Lebanon	22	15	7
Lebanon Junction	4	4	—
Leitchfield	12	12	—
Lewisburg	1	1	—
Lewisport	2	2	—
Lexington	553	403	150
Liberty	8	6	2
Livermore	1	1	—
London	22	19	3
Lone Oak	1	1	—
Louisa	10	6	4
Louisville	861	652	209
Loyall	1	1	—
Ludlow	9	8	1
Lynch	2	2	—
Madisonville	57	47	10
Manchester	13	10	3
Marion	7	7	—
Martin	4	4	—
Mayfield	36	29	7
Maysville	29	23	6
McKee	1	1	—
Middlesboro	26	22	4
Millersburg	1	1	—
Monticello	11	7	4
Morehead	27	19	8
Morganfield	14	8	6
Morgantown	6	6	—
Mortons Gap	2	2	—
Mount Sterling	20	14	6
Mount Vernon	5	5	—
Mount Washington	8	8	—
Muldraugh	3	3	—
Munfordville	3	3	—
Murray	35	29	6
New Castle	1	1	—
New Haven	2	2	—
Newport	53	43	10
Nicholasville	40	31	9
Northfield	1	1	—
Nortonville	2	2	—
Oak Grove	7	7	—
Olive Hill	4	4	—
Owensboro	100	86	14
Owenton	3	3	—
Owingsville	4	4	—
Paducah	85	74	11
Paintsville	18	12	6
Paris	26	18	8
Park City	1	1	—
Park Hills	6	5	1
Pembroke	1	1	—
Perryville	1	1	—
Pewee Valley	4	4	—
Pikeville	24	18	6
Pineville	8	8	—

Table 78. — Number of Full-time Law Enforcement Employees, Cities, October 31, 1996 — Continued

City	Total police employees	Total officers	Total civilians
KENTUCKY — Continued			
Pioneer Village	4	4	—
Pippa Passes	4	4	—
Prestonsburg	9	9	—
Princeton	15	14	1
Prospect	7	7	—
Providence	11	9	2
Raceland	5	5	—
Radcliff	42	32	10
Ravenna	2	2	—
Richmond	55	43	12
Russell	12	12	—
Russell Springs	5	5	—
Russellville	31	23	8
St. Matthews	35	29	6
Salyersville	6	5	1
Science Hill	1	1	—
Scottsville	17	13	4
Sebree	1	1	—
Shelbyville	18	17	1
Shepherdsville	10	10	—
Shively	26	21	5
Silver Grove	1	1	—
Somerset	32	29	3
Southgate	6	6	—
South Shore	3	3	—
Springfield	11	7	4
Stamping Ground	2	2	—
Stanford	7	7	—
Stanton	6	6	—
Sturgis	5	5	—
Taylor Mill	8	7	1
Taylorsville	3	3	—
Tompkinsville	9	7	2
Uniontown	2	2	—
Vanceburg	4	4	—
Versailles	25	18	7
Villa Hills	9	8	1
Vine Grove	7	6	1
Walton	4	4	—
Warsaw	4	4	—
West Buechel	9	9	—
West Liberty	10	6	4
West Point	6	4	2
Wheelwright	1	1	—
Whitesburg	5	5	—
Wickliffe	1	1	—
Wilder	6	6	—
Williamsburg	8	8	—
Williamstown	9	4	5
Wilmore	9	7	2
Winchester	39	28	11
Wingo	2	1	1
Worthington	3	3	—
Wurtland	1	1	—
LOUISIANA			
Abbeville	37	36	1
Abita Springs	5	5	—
Addis	4	4	—
Alexandria	177	146	31
Amite	18	18	—
Baker	32	31	1
LOUISIANA — Continued			
Baldwin	7	6	1
Ball	5	4	1
Bastrop	55	49	6
Baton Rouge	767	664	103
Bernice	5	5	—
Berwick	10	10	—
Blanchard	3	3	—
Bogalusa	51	41	10
Bossier City	175	124	51
Breaux Bridge	22	22	—
Brusly	5	5	—
Cheneyville	3	3	—
Church Point	15	15	—
Clinton	5	5	—
Covington	36	28	8
Crowley	31	30	1
Cullen	4	4	—
Delcambre	9	9	—
Denham Springs	36	31	5
De Ridder	25	24	1
Duson	3	3	—
Erath	10	8	2
Eunice	37	30	7
Farmerville	12	12	—
Ferriday	14	7	7
Franklin	25	24	1
Franklinton	14	14	—
Golden Meadow	6	5	1
Gonzales	30	30	—
Gramercy	4	4	—
Grand Isle	12	12	—
Gretna	82	69	13
Gueydan	5	5	—
Hammond	86	64	22
Harahan	28	28	—
Harrisonburg	1	1	—
Haynesville	6	6	—
Iota	3	3	—
Iowa	8	8	—
Jackson	4	4	—
Jeanerette	20	14	6
Jena	5	5	—
Jennings	40	38	2
Jonesboro	15	14	1
Kenner	170	125	45
Kentwood	11	11	—
Kinder	12	12	—
Krotz Springs	5	4	1
Lafayette	276	211	65
Lake Charles	164	160	4
Leesville	28	28	—
Mamou	29	18	11
Mandeville	39	28	11
Mansfield	16	11	5
Many	11	11	—
Marksville	26	20	6
Minden	31	30	1
Monroe	232	169	63
Morgan City	52	43	9
Natchitoches	81	78	3
New Iberia	75	56	19
New Orleans	1,613	1,302	311

Table 78. — Number of Full-time Law Enforcement Employees, Cities, October 31, 1996 — Continued

City	Total police employees	Total officers	Total civilians
LOUISIANA — Continued			
New Roads	21	16	5
Oakdale	23	23	—
Olla	4	4	—
Opelousas	52	44	8
Patterson	18	18	—
Pineville	43	37	6
Plaquemine	31	28	3
Ponchatoula	18	17	1
Port Allen	23	23	—
Rayne	22	22	—
Richwood	8	7	1
Ruston	49	41	8
St. Francisville	7	6	1
St. Joseph	3	3	—
St. Martinville	21	16	5
Scott	16	15	1
Shreveport	650	496	154
Simmesport	4	3	1
Slidell	95	65	30
Sorrento	4	3	1
Springhill	14	14	—
Sunset	12	12	—
Tallulah	16	16	—
Thibodaux	56	47	9
Vidalia	20	20	—
Ville Platte	30	30	—
Vinton	12	12	—
Vivian	14	14	—
Washington	5	5	—
Welsh	10	10	—
Westlake	18	17	1
West Monroe	66	62	4
Westwego	21	20	1
Winnfield	23	23	—
Zachary	27	26	1
MAINE			
Ashland	3	3	—
Auburn	56	47	9
Augusta	52	39	13
Baileyville	5	5	—
Bangor	78	65	13
Bar Harbor	13	9	4
Bath	25	17	8
Belfast	17	13	4
Berwick	11	10	1
Bethel	3	3	—
Biddeford	56	42	14
Boothbay Harbor	10	6	4
Brewer	19	15	4
Bridgton	12	8	4
Brownville	2	2	—
Brunswick	40	31	9
Bucksport	9	7	2
Buxton	10	6	4
Calais	12	8	4
Camden	15	10	5
Cape Elizabeth	17	13	4
Caribou	15	14	1
Carrabassett Valley	1	1	—
Clinton	4	4	—
Cumberland	15	10	5
MAINE — Continued			
Damariscotta	3	3	—
Dexter	6	5	1
Dixfield	4	4	—
Dover-Foxcroft	5	5	—
East Millinocket	4	4	—
Eastport	4	4	—
Eliot	7	7	—
Ellsworth	15	11	4
Fairfield	11	10	1
Falmouth	18	13	5
Farmington	9	8	1
Fort Fairfield	6	5	1
Fort Kent	8	4	4
Freeport	17	12	5
Fryeburg	4	4	—
Gardiner	15	10	5
Gorham	22	16	6
Gouldsboro-Winter Harbor	1	1	—
Greenville	2	2	—
Hallowell	5	5	—
Hampden	14	9	5
Houlton	18	13	5
Jay	11	7	4
Kennebunk	21	16	5
Kennebunkport	16	11	5
Kittery	25	19	6
Lewiston	96	79	17
Limestone	4	4	—
Lincoln	4	3	1
Lisbon	17	12	5
Livermore Falls	11	6	5
Machias	4	4	—
Madawaska	8	7	1
Madison	7	6	1
Mechanic Falls	4	4	—
Medway	2	2	—
Mexico	4	4	—
Milbridge	1	1	—
Millinocket	15	12	3
Milo	3	3	—
Monmouth	3	3	—
Mount Desert	9	5	4
Newport	5	5	—
North Berwick	8	7	1
Norway	8	7	1
Oakland	8	7	1
Ogunquit	12	7	5
Old Orchard Beach	21	16	5
Old Town	20	15	5
Orono	17	12	5
Oxford	5	4	1
Paris	8	7	1
Penobscot Nation	8	4	4
Phippsburg	1	1	—
Pittsfield	5	5	—
Portland	206	149	57
Presque Isle	21	17	4
Richmond	4	4	—
Rockland	28	21	7
Rockport	3	3	—
Rumford	15	15	—
Sabattus	7	6	1

Table 78. — Number of Full-time Law Enforcement Employees, Cities, October 31, 1996 — Continued

City	Total police employees	Total officers	Total civilians
MAINE — Continued			
Saco	33	27	6
Sanford	46	32	14
Scarborough	39	26	13
Searsport	3	3	—
Skowhegan	17	12	5
South Berwick	11	7	4
South Portland	57	52	5
Southwest Harbor	9	5	4
Thomaston	5	5	—
Topsham	15	11	4
Van Buren	4	4	—
Veazie	4	4	—
Waldoboro	5	4	1
Washburn	1	1	—
Waterville	38	30	8
Wells	25	20	5
Westbrook	37	31	6
Wilton	5	5	—
Windham	25	20	5
Winslow	7	6	1
Winthrop	13	9	4
Wiscasset	9	8	1
Yarmouth	15	10	5
York	28	21	7
MARYLAND			
Aberdeen	46	37	9
Annapolis	147	118	29
Baltimore	3,658	3,081	577
Baltimore City Sheriff	116	112	4
Bel Air	41	30	11
Berlin	19	14	5
Berwyn Heights	6	6	—
Bladensburg	22	16	6
Brunswick	11	9	2
Cambridge	53	41	12
Capitol Heights	9	7	2
Centreville	6	6	—
Chestertown	11	9	2
Cheverly	13	11	2
Cottage City	4	4	—
Crisfield	11	9	2
Cumberland	65	57	8
Delmar	12	11	1
Denton	10	9	1
District Heights	8	7	1
Easton	48	37	11
Edmonston	7	7	—
Elkton	32	25	7
Federalsburg	10	9	1
Forest Heights	5	5	—
Frederick	122	98	24
Frostburg	18	14	4
Fruitland	11	10	1
Glenarden	9	8	1
Greenbelt	62	48	14
Greensboro	3	3	—
Hagerstown	111	89	22
Hampstead	1	1	—
Hancock	4	3	1
Havre de Grace	31	24	7
Hurlock	3	3	—
MARYLAND — Continued			
Hyattsville	32	25	7
Landover Hills	5	5	—
La Plata	9	9	—
Laurel	65	48	17
Luke	2	2	—
Manchester	3	3	—
Morningside	5	5	—
Mount Rainier	18	14	4
North East	7	6	1
Oakland	7	6	1
Ocean City	110	93	17
Ocean Pines	16	11	5
Oxford	3	3	—
Pocomoke City	17	13	4
Preston	3	3	—
Princess Anne	8	7	1
Ridgely	3	3	—
Rising Sun	5	4	1
Riverdale	19	14	5
Rock Hall	4	4	—
St. Michaels	8	7	1
Salisbury	102	77	25
Seat Pleasant	11	9	2
Smithsburg	2	2	—
Snow Hill	8	8	—
Sykesville	8	7	1
Takoma Park	50	42	8
Taneytown	8	8	—
Thurmont	8	8	—
University Park	7	7	—
Westernport	5	5	—
Westminster	45	36	9
MASSACHUSETTS			
Abington	28	26	2
Acton	33	29	4
Adams	22	17	5
Agawam	54	47	7
Amesbury	32	27	5
Amherst	54	40	14
Andover	63	47	16
Arlington	69	62	7
Ashburnham	7	6	1
Ashby	3	3	—
Ashfield	1	1	—
Ashland	22	21	1
Athol	23	18	5
Attleboro	79	65	14
Auburn	30	26	4
Avon	18	15	3
Ayer	21	16	5
Barnstable	100	91	9
Barre	8	5	3
Bedford	24	23	1
Belchertown	20	15	5
Bellingham	29	24	5
Belmont	57	53	4
Berkley	3	3	—
Berlin	9	6	3
Bernardston	3	3	—
Beverly	71	68	3
Billerica	70	65	5

Table 78. — Number of Full-time Law Enforcement Employees, Cities, October 31, 1996 — Continued

City	Total police employees	Total officers	Total civilians
MASSACHUSETTS — Continued			
Blackstone	16	13	3
Bolton	12	8	4
Boston	2,926	2,218	708
Bourne	37	30	7
Boxborough	7	6	1
Boxford	12	12	—
Boylston	13	10	3
Braintree	92	83	9
Brewster	22	18	4
Bridgewater	33	30	3
Brockton	204	178	26
Brookfield	1	1	—
Brookline	151	135	16
Buckland	2	2	—
Burlington	64	57	7
Cambridge	318	266	52
Canton	43	41	2
Carlisle	12	9	3
Carver	20	15	5
Charlton	20	13	7
Chatham	26	21	5
Chelmsford	69	54	15
Chelsea	95	79	16
Chicopee	122	119	3
Clinton	28	27	1
Cohasset	21	17	4
Concord	41	34	7
Dalton	11	10	1
Danvers	58	44	14
Dartmouth	73	60	13
Dedham	62	60	2
Deerfield	7	6	1
Dennis	43	35	8
Dighton	10	10	—
Douglas	13	10	3
Dover	17	17	—
Dracut	44	39	5
Dunstable	3	3	—
Duxbury	36	31	5
East Bridgewater	24	23	1
East Brookfield	3	3	—
Eastham	22	16	6
Easthampton	27	26	1
East Longmeadow	23	21	2
Easton	33	32	1
Edgartown	13	12	1
Erving	1	1	—
Essex	9	8	1
Everett	100	88	12
Fairhaven	31	28	3
Fall River	294	251	43
Falmouth	71	61	10
Fitchburg	101	82	19
Foxborough	28	27	1
Framingham	121	110	11
Franklin	50	41	9
Freetown	19	14	5
Gardner	44	35	9
Gay Head	4	4	—
Georgetown	14	10	4
Gill	1	1	—
Gloucester	69	64	5
MASSACHUSETTS — Continued			
Grafton	22	17	5
Granby	11	9	2
Great Barrington	16	15	1
Greenfield	41	36	5
Groton	19	14	5
Groveland	13	8	5
Hadley	10	7	3
Halifax	14	10	4
Hamilton	19	14	5
Hampden	12	8	4
Hanover	31	29	2
Hanson	22	18	4
Hardwick	2	2	—
Harvard	12	8	4
Harwich	34	32	2
Hatfield	2	2	—
Haverhill	93	86	7
Hingham	54	44	10
Hinsdale	1	1	—
Holbrook	20	19	1
Holden	22	17	5
Holliston	22	22	—
Holyoke	139	122	17
Hopedale	10	9	1
Hopkinton	20	15	5
Hubbardston	7	4	3
Hudson	34	29	5
Hull	29	23	6
Ipswich	24	23	1
Kingston	25	18	7
Lakeville	19	14	5
Lancaster	8	7	1
Lanesboro	5	5	—
Lawrence	151	129	22
Lee	11	11	—
Leicester	19	15	4
Lenox	9	9	—
Leominster	87	71	16
Lexington	58	53	5
Lincoln	17	12	5
Littleton	20	14	6
Longmeadow	31	30	1
Lowell	305	246	59
Ludlow	35	31	4
Lunenburg	12	12	—
Lynn	192	174	18
Lynnfield	24	19	5
Malden	106	100	6
Manchester-by-the-Sea	18	14	4
Mansfield	37	31	6
Marblehead	40	36	4
Marion	12	11	1
Marlborough	76	64	12
Marshfield	41	39	2
Mashpee	36	27	9
Mattapoisett	17	17	—
Maynard	25	22	3
Medfield	25	20	5
Medford	114	108	6
Medway	24	18	6
Melrose	48	46	2
Mendon	7	6	1

Table 78. — Number of Full-time Law Enforcement Employees, Cities, October 31, 1996 — Continued

City	Total police employees	Total officers	Total civilians
MASSACHUSETTS — Continued			
Merrimac	10	6	4
Methuen	86	72	14
Middleboro	40	32	8
Middleton	12	11	1
Milford	48	47	1
Millbury	23	18	5
Millis	18	14	4
Millville	3	3	—
Milton	66	57	9
Monson	15	11	4
Montague	17	15	2
Nahant	12	12	—
Nantucket	30	25	5
Natick	68	53	15
Needham	52	46	6
New Bedford	315	279	36
Newbury	10	9	1
Newburyport	37	35	2
Newton	185	164	21
Norfolk	19	14	5
North Adams	32	28	4
Northampton	71	64	7
North Andover	43	34	9
North Attleboro	56	44	12
Northborough	25	19	6
Northbridge	23	18	5
North Brookfield	6	6	—
Northfield	3	3	—
North Reading	28	27	1
Norton	25	23	2
Norwell	22	19	3
Norwood	71	61	10
Oak Bluffs	12	11	1
Oakham	1	1	—
Orange	12	12	—
Orleans	26	20	6
Oxford	23	18	5
Palmer	21	16	5
Paxton	8	7	1
Peabody	99	86	13
Pelham	1	1	—
Pembroke	25	24	1
Pepperell	16	15	1
Petersham	1	1	—
Phillipston	1	1	—
Pittsfield	102	88	14
Plainville	17	13	4
Plymouth	102	87	15
Plympton	8	6	2
Princeton	7	4	3
Provincetown	24	18	6
Quincy	226	195	31
Randolph	59	57	2
Raynham	26	21	5
Reading	50	40	10
Rehoboth	24	19	5
Revere	121	109	12
Rochester	11	9	2
Rockland	32	30	2
Rockport	18	17	1
Rowley	11	10	1
Rutland	1	1	—
MASSACHUSETTS — Continued			
Salem	100	91	9
Salisbury	22	17	5
Sandwich	33	32	1
Saugus	67	59	8
Scituate	36	30	6
Seekonk	37	32	5
Sharon	32	26	6
Sheffield	4	3	1
Shelburne	2	2	—
Sherborn	14	14	—
Shirley	10	9	1
Shrewsbury	42	35	7
Shutesbury	1	1	—
Somerset	38	30	8
Somerville	141	135	6
Southampton	7	7	—
Southborough	17	13	4
Southbridge	34	33	1
South Hadley	29	24	5
Southwick	19	14	5
Spencer	8	5	3
Springfield	637	542	95
Sterling	15	10	5
Stockbridge	6	6	—
Stoneham	45	36	9
Stoughton	56	53	3
Stow	15	11	4
Sturbridge	16	13	3
Sudbury	31	25	6
Sunderland	4	3	1
Sutton	12	10	2
Swampscott	32	31	1
Swansea	35	28	7
Taunton	104	100	4
Templeton	7	7	—
Tewksbury	65	56	9
Tisbury	14	12	2
Topsfield	13	9	4
Townsend	14	13	1
Truro	16	12	4
Tyngsboro	18	18	—
Upton	11	8	3
Uxbridge	19	15	4
Wakefield	48	47	1
Walpole	41	38	3
Waltham	165	141	24
Ware	15	15	—
Wareham	48	42	6
Warren	9	6	3
Watertown	79	68	11
Wayland	30	21	9
Webster	32	26	6
Wellesley	53	40	13
Wellfleet	15	10	5
Wenham	11	10	1
Westborough	32	26	6
West Boylston	12	11	1
West Bridgewater	22	21	1
West Brookfield	4	4	—
Westfield	76	71	5
Westford	37	30	7
Westminster	12	9	3

Table 78. — Number of Full-time Law Enforcement Employees, Cities, October 31, 1996 — Continued

City	Total police employees	Total officers	Total civilians
MASSACHUSETTS — Continued			
West Newbury	12	7	5
Weston	30	25	5
Westport	27	23	4
West Springfield	88	78	10
West Tisbury	6	6	—
Westwood	33	27	6
Weymouth	109	97	12
Whitman	23	22	1
Wilbraham	28	27	1
Williamstown	13	10	3
Wilmington	45	40	5
Winchendon	17	12	5
Winchester	37	37	—
Winthrop	37	35	2
Woburn	78	72	6
Worcester	524	464	60
Wrentham	16	15	1
Yarmouth	54	45	9
MICHIGAN			
Adrian	36	29	7
Albion	34	28	6
Algonac	7	6	1
Allegan	12	10	2
Allen Park	57	51	6
Alma	16	15	1
Almont	7	6	1
Alpena	19	17	2
Ann Arbor	239	181	58
Argentine Township	6	6	—
Armada	3	3	—
Atlas Township	2	2	—
Auburn	3	2	1
Auburn Hills	44	33	11
Augusta	1	1	—
Bad Axe	8	8	—
Bancroft	1	1	—
Bangor	5	5	—
Baraga	4	4	—
Barry Township	2	2	—
Bath Township	8	7	1
Battle Creek	176	126	50
Bay City	80	73	7
Belding	10	9	1
Bellaire	2	2	—
Belleville	11	9	2
Bellevue	3	3	—
Benton Harbor	34	26	8
Benton Township	33	24	9
Berkley	35	31	4
Berrien Springs-Oronoko Township	8	7	1
Beverly Hills	29	25	4
Big Rapids	19	18	1
Birch Run	6	5	1
Birmingham	52	35	17
Blackman Township	26	25	1
Blissfield	5	4	1
Bloomfield Hills	27	23	4
Bloomfield Township	86	67	19
Bloomingdale	1	1	—
Boyne City	8	7	1
Breckenridge	3	3	—
MICHIGAN — Continued			
Bridgeport Township	6	5	1
Bridgman	4	4	—
Brighton	15	14	1
Bronson	5	5	—
Brooklyn/Columbia	5	4	1
Brown City	2	2	—
Brownstown Township	44	35	9
Buchanan	12	11	1
Buena Vista Township	19	17	2
Burr Oak	1	1	—
Burton	42	38	4
Cadillac	21	19	2
Calumet	2	2	—
Cambridge Township	2	2	—
Camp Grayling	1	1	—
Canton Township	86	64	22
Capac	4	3	1
Carleton	4	3	1
Caro	10	9	1
Carrollton Township	7	6	1
Carson City	2	2	—
Carsonville	1	1	—
Caseville	1	1	—
Cass City	3	3	—
Cassopolis	5	5	—
Cedar Springs	7	7	—
Center Line	33	25	8
Centreville	2	2	—
Charlevoix	8	7	1
Charlotte	18	17	1
Cheboygan	10	9	1
Chelsea	11	8	3
Chesterfield Township	27	22	5
Chikaming Township	3	3	—
Chocolay Township	5	4	1
Clare	7	6	1
Clarkston	2	2	—
Clawson	23	22	1
Clay Township	16	12	4
Clinton	3	3	—
Clinton Township	119	87	32
Clio	3	2	1
Coldwater	18	16	2
Coleman	2	2	—
Coloma City	5	4	1
Coloma Township	5	5	—
Colon	3	3	—
Concord	3	3	—
Constantine	4	4	—
Corunna	5	5	—
Covert Township	7	7	—
Croswell	6	6	—
Crystal Falls	5	5	—
Crystal Township	1	1	—
Davison	11	9	2
Davison Township	13	11	2
Dearborn	220	198	22
Dearborn Heights	115	92	23
Decatur	4	4	—
Deckerville	1	1	—
Denmark Township	1	1	—
Denton Township	3	3	—

Table 78. — Number of Full-time Law Enforcement Employees, Cities, October 31, 1996 — Continued

City	Total police employees	Total officers	Total civilians
MICHIGAN — Continued			
Detroit	4,453	3,917	536
De Witt	7	6	1
Dewitt Township	14	13	1
Douglas	4	4	—
Dowagiac	14	13	1
Dryden Township	2	2	—
Durand	7	6	1
East Grand Rapids	34	31	3
East Jordan	5	5	—
East Lansing	86	56	30
Eastpointe	57	53	4
East Tawas	5	5	—
Eaton Rapids	10	9	1
Eau Claire	2	1	1
Ecorse	40	34	6
Edmore-Home	3	3	—
Elk Rapids	3	3	—
Elkton	2	2	—
Elsie	2	2	—
Emmett Township	11	10	1
Erie Township	1	1	—
Escanaba	45	37	8
Essexville	8	8	—
Evart	3	3	—
Fair Haven Township	1	1	—
Farmington	29	22	7
Farmington Hills	153	109	44
Fenton	19	13	6
Ferndale	60	50	10
Flat Rock	27	22	5
Flint	350	306	44
Flint Township	42	39	3
Flushing	12	11	1
Flushing Township	8	7	1
Forsyth Township	8	7	1
Fowlerville	6	5	1
Frankenmuth	7	7	—
Frankfort	5	5	—
Franklin	11	10	1
Fraser	54	43	11
Fremont	8	7	1
Frost Township	1	1	—
Galesburg	2	2	—
Garden City	53	41	12
Gaylord	10	9	1
Genesee Township	20	18	2
Gerrish Township	4	4	—
Gibraltar	14	13	1
Gladstone	13	12	1
Gladwin	3	3	—
Gobles	2	2	—
Grand Beach	3	3	—
Grand Blanc	20	16	4
Grand Blanc Township	34	30	4
Grand Haven	41	35	6
Grand Ledge	12	12	—
Grand Rapids	448	374	74
Grandville	22	19	3
Grayling	7	6	1
Green Oak Township	11	11	—
Greenville	23	18	5
Grosse Ile Township	21	15	6
MICHIGAN — Continued			
Grosse Pointe	27	24	3
Grosse Pointe Farms	41	31	10
Grosse Pointe Park	45	42	3
Grosse Pointe Shores	20	18	2
Grosse Pointe Woods	44	41	3
Hamburg Township	11	10	1
Hampton Township	12	11	1
Hamtramck	54	54	—
Hancock	7	7	—
Harbor Beach	4	4	—
Harbor Springs	6	5	1
Harper Woods	40	35	5
Hart	4	4	—
Hartford	5	5	—
Hastings	16	14	2
Hazel Park	41	35	6
Hesperia	4	4	—
Highland Park	86	71	15
Hillsdale	19	15	4
Holland	72	61	11
Holly	14	10	4
Homer	3	3	—
Houghton	9	9	—
Howard City	1	1	—
Howard Township	3	3	—
Howell	17	16	1
Hudson	3	3	—
Hudsonville	10	9	1
Huntington Woods	16	15	1
Huron Township	14	11	3
Imlay City	9	8	1
Inkster	68	50	18
Ionia	19	17	2
Iron Mountain	13	13	—
Iron River	8	7	1
Ironwood	19	15	4
Ishpeming	14	13	1
Ishpeming Township	1	1	—
Ithaca	5	4	1
Jackson	86	65	21
Jonesville	4	4	—
Kalamazoo	317	250	67
Kalamazoo Township	38	29	9
Kalkaska	7	6	1
Keego Harbor	6	5	1
Kentwood	55	49	6
Kingsford	19	19	—
Kinross Township	2	2	—
Laingsburg	3	3	—
Lake Angelus	2	2	—
Lake Linden	2	2	—
Lake Odessa	3	3	—
Lake Orion	9	4	5
Lakeview	2	2	—
L'Anse	5	5	—
Lansing	344	254	90
Lansing Township	16	15	1
Lapeer	20	17	3
Lathrup Village	12	10	2
Laurium	4	4	—
Lawrence	3	2	1
Lawton	5	5	—

Table 78. — Number of Full-time Law Enforcement Employees, Cities, October 31, 1996 — Continued

City	Total police employees	Total officers	Total civilians
MICHIGAN — Continued			
Lennon	1	1	—
Leoni Township	5	4	1
Leslie	4	4	—
Lexington	4	4	—
Lincoln Park	78	60	18
Lincoln Township	13	11	2
Linden	4	4	—
Litchfield	5	5	—
Livonia	194	165	29
Lowell	8	6	2
Ludington	16	14	2
Luna Pier	4	4	—
Mackinac Island	6	5	1
Mackinaw City	6	6	—
Madison Heights	77	60	17
Madison Township	1	1	—
Mancelona	4	4	—
Manchester Township	1	1	—
Manistee	16	15	1
Manistique	10	9	1
Manton	2	2	—
Maple Rapids	3	3	—
Marcellus	2	2	—
Marenisco Township	1	1	—
Marine City	8	7	1
Marion	1	1	—
Marlette	4	4	—
Marquette	43	35	8
Marshall	19	14	5
Marysville	16	14	2
Mason	10	9	1
Mattawan	4	4	—
Mayville	1	1	—
Melvindale	30	28	2
Memphis	2	2	—
Menominee	19	17	2
Meridian Township	50	43	7
Michiana	3	3	—
Middleville	4	4	—
Midland	52	48	4
Midland Township	2	2	—
Milan	13	9	4
Milford	20	13	7
Millington	3	3	—
Monroe	52	46	6
Montague	5	5	—
Montrose Township	7	5	2
Morenci	3	3	—
Morrice	1	1	—
Mount Clemens	42	36	6
Mount Morris	6	6	—
Mount Morris Township	43	40	3
Mount Pleasant	30	26	4
Mundy Township	15	12	3
Munising	5	5	—
Muskegon	96	87	9
Muskegon Heights	36	32	4
Muskegon Township	14	13	1
Napolean Township	3	3	—
Nashville	3	3	—
Negaunee	13	12	1
Newaygo	3	3	—

City	Total police employees	Total officers	Total civilians
MICHIGAN — Continued			
New Baltimore	12	11	1
Newberry	4	4	—
New Buffalo	6	6	—
New Haven	5	4	1
New Lothrop	1	1	—
Niles	30	23	7
Niles Township	7	7	—
North Branch	1	1	—
Northfield Township	9	8	1
North Muskegon	7	6	1
Northville	17	15	2
Northville Township	29	21	8
Norton Shores	32	30	2
Norvell Township	2	2	—
Norway	6	6	—
Novi	83	57	26
Oak Park	80	70	10
Olivet	2	2	—
Onaway	3	3	—
Ontwa Township-Edwardsburg	8	7	1
Orchard Lake	9	8	1
Oscoda Township	11	10	1
Otisville	1	1	—
Otsego	8	7	1
Ovid	2	2	—
Owosso	22	20	2
Oxford	22	17	5
Parchment	5	4	1
Parma Sandstone	2	2	—
Paw Paw	10	8	2
Peck	1	1	—
Pennfield Township	7	6	1
Pentwater	3	3	—
Perry	5	5	—
Petoskey	16	14	2
Pierson Township	1	1	—
Pigeon	1	1	—
Pinckney	4	4	—
Pinconning	3	3	—
Pittsfield Township	36	27	9
Plainwell	9	8	1
Pleasant Ridge	8	7	1
Plymouth	19	15	4
Plymouth Township	30	23	7
Pontiac	203	166	37
Portage	69	55	14
Port Austin	1	1	—
Port Huron	73	53	20
Portland	6	6	—
Port Sanilac	2	2	—
Potterville	3	3	—
Prairieville Township	1	1	—
Quincy	4	4	—
Reading	1	1	—
Redford Township	92	76	16
Reed City	5	5	—
Reese	2	2	—
Republic Township	1	1	—
Richfield Township (Roscommon County)	3	3	—
Richfield Township (Genesee County)	8	7	1
Richland	2	2	—
Richland Township	4	4	—

Table 78. — Number of Full-time Law Enforcement Employees, Cities, October 31, 1996 — Continued

City	Total police employees	Total officers	Total civilians
MICHIGAN — Continued			
Richmond	11	8	3
Richmond Township	1	1	—
River Rouge	43	38	5
Riverview	31	27	4
Rochester	21	15	6
Rockford	12	9	3
Rockwood	8	8	—
Rogers City	7	7	—
Romeo	10	7	3
Romulus	71	60	11
Roosevelt Park	7	7	—
Roscommon Township	1	1	—
Rose City	1	1	—
Roseville	87	87	—
Ross Township	2	2	—
Royal Oak	116	97	19
Royal Oak Township	11	9	2
Saginaw	157	139	18
Saginaw Township	47	43	4
St. Charles	4	4	—
St. Clair	11	10	1
St. Clair Shores	101	84	17
St. Ignace	7	6	1
St. Johns	14	12	2
St. Joseph	25	20	5
St. Joseph Township	10	9	1
St. Louis	6	5	1
Saline	19	14	5
Sand Lake	1	1	—
Sandusky	7	6	1
Saugatuck	5	4	1
Sault Ste. Marie	34	26	8
Schoolcraft	5	4	1
Scottville	2	2	—
Sebewaing	3	3	—
Shelby	3	3	—
Shelby Township	67	52	15
Shepherd	2	2	—
Somerset Township	1	1	—
Southfield	206	160	46
Southgate	49	42	7
South Haven	25	20	5
South Lyon	15	13	2
South Rockwood	3	3	—
Sparta	8	7	1
Spaulding Township	1	1	—
Spring Arbor Township	2	2	—
Springfield	15	14	1
Spring Lake-Ferrysburg	11	11	—
Stanton	1	1	—
Sterling Heights	217	162	55
Sturgis	19	16	3
Summit Township	4	4	—
Sumpter Township	15	13	2
Sunfield	1	1	—
Swartz Creek	8	7	1
Sylvan Lake	5	5	—
Taylor	124	101	23
Tecumseh	16	15	1
Thomas Township	5	4	1
Three Oaks	4	4	—
Three Rivers	17	14	3
MICHIGAN — Continued			
Tittabawassee Township	3	3	—
Traverse City	33	32	1
Trenton	50	47	3
Troy	185	132	53
Tuscarora Township	6	6	—
Twin City	2	2	—
Ubly	2	2	—
Unadilla Township	3	3	—
Union City	4	3	1
Unionville	2	2	—
Utica	17	13	4
Van Buren Township	26	23	3
Vassar	5	5	—
Vernon	1	1	—
Vicksburg	5	4	1
Walker	40	33	7
Walled Lake	19	13	6
Warren	283	238	45
Waterford Township	92	81	11
Watertown Township	1	1	—
Watervliet	5	5	—
Wayland	5	4	1
Wayne	54	39	15
West Bloomfield Township	91	66	25
West Branch	5	4	1
Westland	119	98	21
White Cloud	1	1	—
Whitehall	6	6	—
White Lake Township	34	25	9
White Pigeon	5	4	1
Williamston	5	5	—
Wixom	21	17	4
Wolverine Lake	8	7	1
Woodhaven	31	28	3
Woodstock Township	1	1	—
Wyandotte	59	46	13
Wyoming	111	81	30
Yale	4	4	—
Ypsilanti	58	46	12
Zeeland	10	9	1
Zilwaukee	3	3	—
MINNESOTA			
Albert Lea	37	28	9
Alexandria	19	16	3
Annandale	3	3	—
Anoka	37	29	8
Appleton	4	4	—
Apple Valley	53	37	16
Austin	31	28	3
Babbitt	4	4	—
Baxter	8	7	1
Bayport	5	5	—
Belle Plaine	6	5	1
Bemidji	25	21	4
Benson	6	5	1
Big Lake	6	5	1
Blaine	47	39	8
Blooming Prairie	3	3	—
Bloomington	132	102	30
Blue Earth	6	6	—
Brainerd	26	21	5

Table 78. — Number of Full-time Law Enforcement Employees, Cities, October 31, 1996 — Continued

City	Total police employees	Total officers	Total civilians
MINNESOTA — Continued			
Breckenridge	11	7	4
Brooklyn Center	58	43	15
Brooklyn Park	78	64	14
Buffalo	11	10	1
Burnsville	76	62	14
Caledonia	5	4	1
Cambridge	10	9	1
Canby	2	2	—
Cannon Falls	6	5	1
Champlin	22	21	1
Chanhassen	5	2	3
Chaska	18	15	3
Chisholm	11	10	1
Circle Pines-Lexington	15	12	3
Cloquet	20	19	1
Cold Spring	4	4	—
Columbia Heights	33	25	8
Coon Rapids	67	57	10
Corcoran	3	3	—
Cottage Grove	43	33	10
Crookston	17	15	2
Crosby	10	6	4
Crystal	33	27	6
Dawson	4	4	—
Dayton	3	3	—
Deephaven	8	7	1
Detroit Lakes	14	12	2
Dilworth	5	5	—
Duluth	159	134	25
Eagan	86	57	29
East Grand Forks	20	19	1
Eden Prairie	68	46	22
Edina	62	49	13
Elk River	27	22	5
Ely	12	7	5
Eveleth	9	8	1
Fairmont	17	15	2
Faribault	38	27	11
Farmington	12	10	2
Fergus Falls	23	19	4
Forest Lake	13	12	1
Fridley	48	36	12
Gilbert	6	6	—
Glencoe	10	8	2
Glenwood	3	3	—
Golden Valley	40	30	10
Goodview	4	4	—
Grand Rapids	18	14	4
Granite Falls	5	5	—
Hallock	2	2	—
Hastings	24	21	3
Hermantown	11	10	1
Hibbing	30	27	3
Hopkins	36	24	12
Hoyt Lakes	5	5	—
Hutchinson	27	20	7
International Falls	13	13	—
Inver Grove Heights	32	25	7
Jackson	7	7	—
Janesville	4	4	—
Jordan	5	4	1
Kasson	6	6	—

City	Total police employees	Total officers	Total civilians
MINNESOTA — Continued			
Kenyon	3	3	—
La Crescent	6	5	1
Lake City	9	8	1
Lakefield	3	3	—
Lakeville	47	35	12
Le Sueur	10	6	4
Lino Lakes	19	16	3
Litchfield	10	9	1
Little Falls	12	10	2
Long Prairie	5	5	—
Luverne	6	6	—
Madison	4	4	—
Mankato	51	44	7
Maple Grove	52	42	10
Maplewood	54	41	13
Marshall	21	17	4
Medina	6	5	1
Melrose	4	4	—
Mendota Heights	17	15	2
Minneapolis	1,081	913	168
Minnetonka	64	50	14
Montevideo	9	8	1
Moorhead	58	47	11
Mora	9	8	1
Morris	9	8	1
Mound	15	13	2
Mounds View	17	16	1
New Brighton	26	24	2
New Hope	37	30	7
Newport	8	8	—
New Prague	9	7	2
New Ulm	21	18	3
Northfield	23	18	5
North Mankato	10	9	1
North Saint Paul	18	16	2
Oakdale	29	25	4
Oak Park Heights	9	8	1
Olivia	5	5	—
Orono	17	15	2
Ortonville	5	4	1
Osseo	4	4	—
Owatonna	26	24	2
Park Rapids	6	6	—
Pipestone	6	6	—
Plainview	4	4	—
Plymouth	68	54	14
Princeton	9	8	1
Prior Lake	20	18	2
Proctor	6	5	1
Ramsey	15	13	2
Red Wing	30	25	5
Redwood Falls	10	9	1
Richfield	55	42	13
Robbinsdale	26	21	5
Rochester	137	101	36
Roseau	5	5	—
Rosemount	16	14	2
Roseville	50	44	6
St. Anthony	20	18	2
St. Bonifacius-Minnetrista	10	8	2
St. Cloud	90	73	17
St. James	7	6	1

Table 78. — Number of Full-time Law Enforcement Employees, Cities, October 31, 1996 — Continued

City	Total police employees	Total officers	Total civilians
MINNESOTA — Continued			
St. Joseph	6	6	—
St. Louis Park	69	51	18
St. Paul	755	578	177
St. Paul Park	7	7	—
St. Peter	18	12	6
Sartell	9	8	1
Sauk Centre	9	6	3
Sauk Rapids	11	10	1
Savage	22	19	3
Scanlon	4	4	—
Shakopee	22	19	3
Silver Bay	4	4	—
Slayton	3	3	—
Sleepy Eye	5	5	—
South Lake Minnetonka	15	14	1
South St. Paul	26	25	1
Springfield	5	5	—
Spring Lake Park	13	11	2
Staples	6	6	—
Stillwater	22	18	4
Thief River Falls	19	18	1
Tracy	4	4	—
Two Harbors	8	7	1
Virginia	23	22	1
Wabasha	5	4	1
Wadena	9	8	1
Waite Park	9	8	1
Warroad	5	4	1
Waseca	12	10	2
Wayzata	10	8	2
Wells	4	4	—
West Hennepin	10	8	2
West St. Paul	36	23	13
White Bear Lake	34	27	7
Willmar	34	30	4
Windom	7	6	1
Winona	41	38	3
Woodbury	42	36	6
Worthington	23	17	6
Zumbrota	4	4	—
MISSISSIPPI			
Aberdeen	21	17	4
Ackerman	5	5	—
Amory	23	18	5
Baldwyn	14	10	4
Batesville	35	25	10
Bay St. Louis	31	25	6
Belzoni	11	6	5
Booneville	23	21	2
Brandon	30	20	10
Byhalia	5	5	—
Clarksdale	58	48	10
Cleveland	40	33	7
Clinton	44	32	12
Collins	14	10	4
Columbus	80	71	9
Corinth	44	34	10
Crenshaw	5	5	—
Decatur	4	4	—
Edwards	4	4	—
Flowood	27	21	6
MISSISSIPPI — Continued			
Fulton	9	9	—
Gloster	7	5	2
Goodman	2	2	—
Greenville	138	100	38
Greenwood	68	50	18
Grenada	50	37	13
Gulfport	212	149	63
Hattiesburg	170	104	66
Heidelberg	5	5	—
Hernando	14	12	2
Horn Lake	26	21	5
Indianola	36	27	9
Inverness	4	4	—
Iuka	9	9	—
Jackson	579	396	183
Kosciusko	28	21	7
Leakesville	4	4	—
Long Beach	39	25	14
Lucedale	13	9	4
Macon	10	9	1
Madison	36	28	8
Magee	15	12	3
McComb	46	30	16
Mendenhall	12	8	4
Meridian	136	106	30
Morton	13	13	—
Moss Point	49	43	6
Natchez	88	56	32
Newton	16	11	5
Oxford	52	43	9
Pascagoula	87	56	31
Pass Christian	22	17	5
Petal	18	13	5
Purvis	9	6	3
Raymond	6	6	—
Ridgeland	57	36	21
Ripley	14	13	1
Rolling Fork	5	5	—
Shaw	10	6	4
Southaven	62	50	12
Starkville	49	36	13
Tupelo	115	86	29
Vaiden	3	3	—
Verona	12	8	4
Vicksburg	109	89	20
Waveland	26	20	6
Waynesboro	21	15	6
Wiggins	11	7	4
Winona	16	11	5
Yazoo City	39	27	12
MISSOURI			
Arnold	56	44	12
Aurora	16	10	6
Ballwin	57	45	12
Bellefontaine Neighbors	24	24	—
Bel-Nor	9	9	—
Bel-Ridge	22	17	5
Belton	41	31	10
Berkeley	54	44	10
Blue Springs	85	61	24
Bolivar	20	13	7

Table 78. — Number of Full-time Law Enforcement Employees, Cities, October 31, 1996 — Continued

City	Total police employees	Total officers	Total civilians
MISSOURI — Continued			
Bonne Terre	9	9	—
Boonville	26	15	11
Branson	53	38	15
Breckenridge Hills	12	11	1
Brentwood	28	22	6
Bridgeton	67	56	11
Brookfield	17	10	7
Buckner	6	5	1
Calverton Park	9	6	3
Cameron	17	12	5
Canton	9	4	5
Cape Girardeau	90	66	24
Carterville	4	4	—
Carthage	32	25	7
Centralia	10	6	4
Chaffee	10	6	4
Charlack	13	11	2
Charleston	20	18	2
Chesterfield	76	70	6
Claycomo	10	8	2
Clayton	61	48	13
Clinton	17	16	1
Columbia	143	113	30
Cool Valley	8	8	—
Crestwood	38	31	7
Creve Coeur	57	46	11
Crystal City	18	14	4
Dellwood	18	17	1
De Soto	19	14	5
Des Peres	41	34	7
Edmundson	8	8	—
Ellisville	22	21	1
Eureka	21	18	3
Excelsior Springs	33	23	10
Farmington	32	23	9
Fayette	7	7	—
Ferguson	58	52	6
Festus	30	22	8
Florissant	94	75	19
Frontenac	23	18	5
Fulton	28	22	6
Gladstone	63	51	12
Glendale	14	11	3
Grandview	61	48	13
Hannibal	44	35	9
Harrisonville	24	17	7
Hazelwood	66	53	13
Hillsdale	12	11	1
Independence	257	176	81
Ironton	4	4	—
Jackson	22	17	5
Jefferson City	93	71	22
Jennings	44	39	5
Joplin	82	71	11
Kansas City	1,849	1,179	670
Kearney	9	9	—
Kennett	28	28	—
Kirksville	29	22	7
Kirkwood	69	55	14
Ladue	35	29	6
Lake Lotawana	6	5	1
Lake Ozark	14	7	7
MISSOURI — Continued			
Lake St. Louis	23	16	7
Lamar	11	9	2
Lebanon	26	20	6
Lees Summit	106	74	32
Lexington	10	9	1
Liberty	44	33	11
Louisiana	14	10	4
Manchester	21	19	2
Maplewood	29	24	5
Marceline	7	6	1
Marshall	32	23	9
Maryland Heights	77	62	15
Maryville	24	17	7
Mexico	36	30	6
Moberly	39	34	5
Moline Acres	9	9	—
Monett	27	19	8
Montgomery City	5	5	—
Neosho	26	24	2
Nevada	25	18	7
Newburg	2	2	—
Normandy	20	19	1
North Kansas City	50	40	10
Northwoods	19	17	2
Oak Grove	5	5	—
Oakview	3	3	—
Odessa	11	10	1
O'Fallon	60	45	15
Olivette	27	22	5
Osage Beach	32	20	12
Overland	56	42	14
Pacific	18	13	5
Pagedale	20	19	1
Park Hills	16	15	1
Parkville	11	10	1
Pevely	17	12	5
Pine Lawn	19	18	1
Pleasant Hill	12	8	4
Poplar Bluff	52	41	11
Potosi	17	13	4
Raytown	77	58	19
Republic	18	15	3
Rich Hill	4	4	—
Richland	8	5	3
Richmond	14	9	5
Richmond Heights	46	39	7
Riverside	18	14	4
Riverview	9	9	—
Rock Hill	16	12	4
Rolla	46	28	18
St. Ann	52	44	8
St. Charles	129	97	32
St. Genevieve	11	10	1
St. George	5	5	—
St. John	22	20	2
St. Joseph	145	109	36
St. Louis	2,281	1,625	656
St. Peters	81	66	15
St. Robert	14	10	4
Salem	14	9	5
Savannah	4	4	—
Sedalia	45	40	5

Table 78. — Number of Full-time Law Enforcement Employees, Cities, October 31, 1996 — Continued

City	Total police employees	Total officers	Total civilians
MISSOURI — Continued			
Shrewsbury	20	17	3
Sikeston	51	43	8
Slater	6	3	3
Smithville	10	9	1
Springfield	302	233	69
Sugar Creek	17	15	2
Sullivan	20	13	7
Sunset Hills	27	21	6
Town and Country	36	32	4
Trenton	18	12	6
Union	16	14	2
University City	98	79	19
Valley Park	13	12	1
Vandalia	10	6	4
Vinita Park	13	12	1
Warrensburg	34	31	3
Warrenton	17	13	4
Warsaw	7	7	—
Warson Woods	8	7	1
Washington	25	20	5
Webb City	22	21	1
Webster Groves	55	45	10
Wentzville	30	23	7
Weston	4	4	—
West Plains	25	19	6
Winchester	1	1	—
Windsor	6	6	—
Woodson Terrace	17	15	2
Wright City	5	4	1
MONTANA			
Baker	3	3	—
Belgrade	9	7	2
Billings	129	108	21
Boulder	2	2	—
Bozeman	45	39	6
Bridger	2	2	—
Columbia Falls	14	9	5
Conrad	6	5	1
Cutbank	5	5	—
Dillon	9	8	1
East Helena	4	4	—
Eureka	3	2	1
Flathead Tribal	27	16	11
Fort Benton	3	3	—
Glasgow	9	8	1
Glendive	14	10	4
Great Falls	100	66	34
Hamilton	14	13	1
Havre	22	19	3
Helena	60	42	18
Kalispell	34	26	8
Laurel	15	9	6
Lewistown	18	12	6
Livingston	19	12	7
Manhattan	2	2	—
Miles City-Custer County	19	15	4
Missoula	89	73	16
Plentywood	4	3	1
Polson	8	8	—
Red Lodge	5	5	—
Ronan	5	4	1
MONTANA — Continued			
Saint Ignatius	2	2	—
Sidney	11	10	1
Thompson Falls	3	3	—
Three Forks	2	2	—
Troy	3	3	—
West Yellowstone	10	5	5
Whitefish	15	10	5
Whitehall	3	2	1
NEBRASKA			
Ainsworth	3	3	—
Alliance	28	21	7
Ashland	5	5	—
Auburn	6	6	—
Aurora	7	7	—
Beatrice	29	20	9
Bellevue	61	53	8
Blair	12	11	1
Broken Bow	8	7	1
Central City	6	5	1
Chadron	18	12	6
Columbus	34	26	8
Cozad	11	7	4
Crete	15	10	5
David City	5	4	1
Elkhorn	6	6	—
Fairbury	7	6	1
Falls City	13	9	4
Fremont	40	31	9
Geneva	4	4	—
Gering	18	15	3
Gordon	7	5	2
Gothenburg	10	6	4
Grand Island	67	60	7
Hastings	55	37	18
Holdrege	12	8	4
Imperial	3	3	—
Kearney	45	37	8
Kimball	7	6	1
La Vista	26	22	4
Lexington	14	12	2
Lincoln	372	273	99
Madison	4	4	—
McCook	18	14	4
Milford	4	4	—
Minden	6	5	1
Mitchell	5	5	—
Nebraska City	12	11	1
Neligh	3	3	—
Norfolk	55	36	19
North Platte	57	37	20
Ogallala	11	10	1
Omaha	879	702	177
O'Neill	12	7	5
Ord	8	4	4
Papillion	23	21	2
Pierce	3	3	—
Plainview	2	2	—
Plattsmouth	10	9	1
Ralston	12	11	1
Schuyler	10	8	2
Scottsbluff	34	29	5

Table 78. — Number of Full-time Law Enforcement Employees, Cities, October 31, 1996 — Continued

City	Total police employees	Total officers	Total civilians
NEBRASKA — Continued			
Seward	11	7	4
Sidney	13	12	1
South Sioux City	20	19	1
Superior	7	5	2
Syracuse	3	3	—
Tecumseh	4	3	1
Tekamah	3	3	—
Valley	4	4	—
Wahoo	6	6	—
Wayne	12	8	4
West Point	6	6	—
Wilber	4	4	—
Wymore	2	2	—
York	19	14	5
NEVADA			
Boulder City	35	28	7
Carlin	8	6	2
Elko	52	34	18
Fallon	30	20	10
Henderson	219	167	52
Las Vegas Metropolitan Police Department Jurisdiction	2,520	1,666	854
Lovelock	6	5	1
Mesquite	29	20	9
North Las Vegas	211	146	65
Reno	447	310	137
Sparks	121	79	42
Wells	6	5	1
West Wendover	17	14	3
Winnemucca	19	15	4
Yerington	10	8	2
NEW HAMPSHIRE			
Alton	10	8	2
Amherst	15	14	1
Atkinson	3	3	—
Auburn	7	5	2
Barrington	8	7	1
Bedford	32	22	10
Berlin	22	19	3
Boscawen	5	4	1
Bow	11	7	4
Bristol	7	6	1
Candia	6	5	1
Charlestown	8	5	3
Chesterfield	4	4	—
Claremont	30	25	5
Concord	84	66	18
Conway	29	20	9
Derry	59	48	11
Dover	58	43	15
Durham	17	15	2
Enfield	6	5	1
Epping	7	6	1
Exeter	30	23	7
Farmington	14	11	3
Fitzwilliam	4	3	1
Franconia	3	3	—
Franklin	25	18	7
Gilford	19	13	6
Goffstown	36	25	11
NEW HAMPSHIRE — Continued			
Gorham	8	8	—
Hampstead	3	3	—
Hampton	39	30	9
Hanover	29	19	10
Henniker	7	6	1
Hinsdale	6	5	1
Holderness	5	5	—
Hollis	10	9	1
Hooksett	31	17	14
Hudson	43	32	11
Jaffrey	12	11	1
Keene	57	44	13
Lebanon	42	30	12
Lincoln	13	8	5
Litchfield	9	8	1
Littleton	12	10	2
Manchester	245	185	60
Meredith	14	11	3
Merrimack	44	33	11
Milford	26	23	3
Moultonborough	9	7	2
Nashua	198	146	52
New Castle	2	2	—
Newington	10	9	1
Newport	17	12	5
Newton	6	5	1
Northfield	8	7	1
Northwood	5	4	1
Peterborough	13	11	2
Pittsfield	6	5	1
Plaistow	19	13	6
Plymouth	16	9	7
Portsmouth	80	60	20
Rindge	8	7	1
Rochester	51	41	10
Rollinsford	3	3	—
Seabrook	30	23	7
Somersworth	26	19	7
Tilton	10	9	1
Troy	3	3	—
Wakefield	9	8	1
Wilton	6	5	1
Winchester	5	5	—
Windham	20	15	5
Wolfeboro	15	11	4
NEW JERSEY			
Aberdeen Township	37	30	7
Absecon	28	26	2
Allendale	16	12	4
Allenhurst	12	8	4
Allentown	6	5	1
Alpha	5	5	—
Alpine	13	13	—
Andover Township	13	9	4
Asbury Park	74	64	10
Atlantic City	553	429	124
Atlantic Highlands	19	14	5
Audubon	19	17	2
Audubon Park	5	5	—
Avalon	28	19	9
Avon-by-the-Sea	10	10	—

Table 78. — Number of Full-time Law Enforcement Employees, Cities, October 31, 1996 — Continued

City	Total police employees	Total officers	Total civilians
NEW JERSEY — Continued			
Barnegat Township	26	21	5
Barrington	16	15	1
Bay Head	9	8	1
Bayonne	219	191	28
Beach Haven	16	12	4
Beachwood	18	16	2
Bedminster Township	16	15	1
Belleville	108	104	4
Bellmawr	25	19	6
Belmar	26	21	5
Belvidere	6	6	—
Bergenfield	51	46	5
Berkeley Heights	31	26	5
Berkeley Township	74	56	18
Berlin	17	16	1
Berlin Township	19	17	2
Bernards Township	38	29	9
Bernardsville	22	16	6
Beverly	6	5	1
Blairstown Township	9	8	1
Bloomfield	144	122	22
Bloomingdale	15	14	1
Bogota	19	19	—
Boonton	24	18	6
Boonton Township	10	10	—
Bordentown	11	10	1
Bordentown Township	27	20	7
Bound Brook	22	17	5
Bradley Beach	23	18	5
Branchburg Township	21	20	1
Brick Township	133	103	30
Bridgeton	75	65	10
Bridgewater Township	78	62	16
Brielle	15	13	2
Brigantine	44	37	7
Brooklawn	5	5	—
Buena	10	9	1
Burlington	35	31	4
Burlington Township	43	35	8
Butler	16	16	—
Byram Township	15	13	2
Caldwell	22	21	1
Califon	2	2	—
Camden	415	351	64
Cape May	25	17	8
Carlstadt	30	26	4
Carney's Point Township	23	18	5
Carteret	63	50	13
Cedar Grove Township	33	30	3
Chatham	26	20	6
Chatham Township	27	22	5
Cherry Hill Township	157	126	31
Chesilhurst	9	8	1
Chester	9	8	1
Chesterfield Township	3	3	—
Chester Township	15	14	1
Cinnaminson Township	34	29	5
Clark Township	57	46	11
Clayton	25	15	10
Clementon	14	13	1
Cliffside Park	42	40	2
Clifton	170	146	24
NEW JERSEY — Continued			
Clinton	6	6	—
Clinton Township	24	21	3
Closter	19	17	2
Collingswood	30	27	3
Colts Neck Township	17	16	1
Cranbury Township	12	11	1
Cranford Township	65	50	15
Cresskill	23	20	3
Deal	16	11	5
Delanco Township	8	7	1
Delaware Township	7	7	—
Delran Township	30	26	4
Demarest	12	12	—
Denville Township	37	29	8
Deptford Township	65	54	11
Dover	40	36	4
Dover Township	165	133	32
Dumont	39	33	6
Dunellen	18	14	4
Eastampton Township	16	14	2
East Brunswick Township	116	87	29
East Greenwich Township	16	14	2
East Hanover Township	34	27	7
East Newark	9	9	—
East Orange	304	279	25
East Rutherford	27	26	1
East Windsor Township	63	50	13
Eatontown	41	33	8
Edgewater	24	23	1
Edgewater Park Township	14	13	1
Edison Township	224	174	50
Egg Harbor City	22	14	8
Egg Harbor Township	89	67	22
Elizabeth	440	353	87
Elk Township	9	8	1
Elmer	5	5	—
Elmwood Park	33	32	1
Emerson	19	19	—
Englewood	84	68	16
Englewood Cliffs	26	25	1
Englishtown	4	4	—
Essex Fells	14	11	3
Evesham Township	55	50	5
Ewing Township	93	77	16
Fairfield	38	35	3
Fair Haven	14	13	1
Fair Lawn	62	54	8
Fairview	32	32	—
Fanwood	22	21	1
Far Hills	4	4	—
Flemington	12	11	1
Florence Township	26	21	5
Florham Park	32	31	1
Fort Lee	112	91	21
Franklin	13	12	1
Franklin Lakes	27	22	5
Franklin Township (Gloucester County)	29	22	7
Franklin Township (Hunterdon County)	4	4	—
Franklin Township (Somerset County)	106	84	22
Freehold	34	26	8
Freehold Township	57	46	11
Frenchtown	3	3	—

Table 78. — Number of Full-time Law Enforcement Employees, Cities, October 31, 1996 — Continued

City	Total police employees	Total officers	Total civilians
NEW JERSEY — Continued			
Galloway Township	52	44	8
Garfield	63	53	10
Garwood	18	16	2
Gibbsboro	3	3	—
Glassboro	48	38	10
Glen Ridge	34	27	7
Glen Rock	22	19	3
Gloucester City	27	25	2
Gloucester Township	93	74	19
Green Brook	24	17	7
Greenwich Township (Gloucester County)	18	14	4
Greenwich Township (Warren County)	6	5	1
Guttenberg	27	24	3
Hackensack	132	111	21
Hackettstown	20	18	2
Haddonfield	29	23	6
Haddon Heights	21	16	5
Haddon Township	27	25	2
Haledon	22	17	5
Hamburg	7	7	—
Hamilton Township (Atlantic County)	58	44	14
Hamilton Township (Mercer County)	208	169	39
Hammonton	36	29	7
Hanover Township	35	28	7
Harding Township	14	13	1
Hardyston Township	20	14	6
Harrington Park	11	11	—
Harrison	63	61	2
Harrison Township	10	9	1
Harvey Cedars	11	9	2
Hasbrouck Heights	34	30	4
Haworth	12	11	1
Hawthorne	31	30	1
Hazlet Township	49	41	8
Helmetta	4	4	—
High Bridge	6	6	—
Highland Park	34	28	6
Highlands	17	13	4
Hightstown	20	15	5
Hillsborough Township	53	43	10
Hillsdale	21	18	3
Hillside Township	83	72	11
Hi Nella	6	4	2
Hoboken	151	141	10
Ho-Ho-Kus	14	14	—
Holland Township	7	6	1
Holmdel Township	39	31	8
Hopatcong	31	25	6
Hopewell Township	36	29	7
Howell Township	82	66	16
Independence Township	6	5	1
Interlaken	5	5	—
Irvington	218	183	35
Island Heights	5	5	—
Jackson Township	78	59	19
Jamesburg	9	9	—
Jefferson Township	40	34	6
Jersey City	964	839	125
Keansburg	42	31	11
Kearny	116	111	5
Kenilworth	27	26	1
Keyport	22	16	6
NEW JERSEY — Continued			
Kinnelon	16	15	1
Lacey Township	47	37	10
Lakehurst	10	9	1
Lakewood	123	100	23
Lambertville	13	11	2
Laurel Springs	10	9	1
Lavallette	16	11	5
Lawnside	9	8	1
Lawrence Township	79	64	15
Lebanon Township	9	8	1
Leonia	27	20	7
Lincoln Park	25	23	2
Linden	131	122	9
Lindenwold	40	37	3
Linwood	22	18	4
Little Egg Harbor Township	40	30	10
Little Falls Township	28	24	4
Little Ferry	30	24	6
Little Silver	20	16	4
Livingston Township	68	60	8
Lodi	45	32	13
Logan Township	14	13	1
Long Beach Township	42	35	7
Long Branch	116	97	19
Long Hill Township	30	23	7
Longport	14	12	2
Lopatcong Township	11	10	1
Lower Alloways Creek Township	17	12	5
Lower Township	65	49	16
Lumberton Township	22	20	2
Lyndhurst Township	48	44	4
Madison	39	35	4
Magnolia	9	9	—
Mahwah Township	56	50	6
Manalapan Township	61	48	13
Manasquan	24	18	6
Manchester Township	68	56	12
Mansfield Township (Burlington County)	6	5	1
Mansfield Township (Warren County)	12	12	—
Mantoloking	8	7	1
Mantua Township	31	21	10
Manville	25	23	2
Maple Shade Township	39	31	8
Maplewood Township	72	56	16
Margate City	40	30	10
Marlboro Township	80	61	19
Matawan	27	21	6
Maywood	26	22	4
Medford Lakes	10	9	1
Medford Township	42	33	9
Mendham	11	10	1
Mendham Township	14	12	2
Merchantville	14	13	1
Metuchen	34	28	6
Middlesex	34	32	2
Middle Township	60	43	17
Middletown Township	121	98	23
Midland Park	14	12	2
Millburn Township	64	52	12
Milltown	16	13	3
Millville	80	68	12
Mine Hill Township	10	9	1

Table 78. — Number of Full-time Law Enforcement Employees, Cities, October 31, 1996 — Continued

City	Total police employees	Total officers	Total civilians
NEW JERSEY — Continued			
Monmouth Beach	11	10	1
Monroe Township (Gloucester County)	58	47	11
Monroe Township (Middlesex County)	49	34	15
Montclair	131	102	29
Montgomery Township	33	23	10
Montvale	22	21	1
Montville Township	45	39	6
Moonachie	19	16	3
Moorestown Township	43	33	10
Morris Plains	22	16	6
Morristown	66	58	8
Morris Township	50	41	9
Mountain Lakes	16	13	3
Mountainside	26	21	5
Mount Arlington	10	9	1
Mount Ephraim	13	12	1
Mount Holly	29	25	4
Mount Laurel Township	70	56	14
Mount Olive Township	48	40	8
Mullica Township	15	14	1
National Park	6	6	—
Neptune	21	17	4
Neptune Township	89	72	17
Netcong	7	6	1
Newark	1,396	1,249	147
New Brunswick	174	138	36
Newfield	5	5	—
New Hanover Township	2	2	—
New Milford	36	33	3
New Providence	28	23	5
Newton	26	19	7
North Arlington	37	34	3
North Bergen Township	133	116	17
North Brunswick Township	100	83	17
North Caldwell	18	18	—
Northfield	29	21	8
North Haledon	20	16	4
North Hanover Township	7	6	1
North Plainfield	49	44	5
Northvale	12	12	—
North Wildwood	35	27	8
Norwood	14	14	—
Nutley	72	64	8
Oakland	32	28	4
Oaklyn	12	10	2
Ocean City	78	63	15
Ocean Gate	6	6	—
Oceanport	20	14	6
Ocean Township (Monmouth County)	70	58	12
Ocean Township (Ocean County)	21	15	6
Ogdensburg	6	6	—
Old Bridge	124	86	38
Old Tappan	13	12	1
Oradell	23	22	1
Orange	127	117	10
Oxford Township	5	4	1
Palisades Park	32	31	1
Palmyra	18	16	2
Paramus	111	86	25
Park Ridge	20	18	2
Parsippany-Troy Hills Township	131	108	23
Passaic	163	149	14
NEW JERSEY — Continued			
Paterson	470	386	84
Paulsboro	22	16	6
Peapack and Gladstone	9	8	1
Pemberton	4	4	—
Pemberton Township	62	55	7
Pennsauken	119	93	26
Penns Grove	17	13	4
Pennsville Township	33	26	7
Pequannock Township	31	26	5
Perth Amboy	141	118	23
Phillipsburg	37	31	6
Pine Beach	7	6	1
Pine Hill	19	17	2
Pine Valley	6	5	1
Piscataway Township	101	85	16
Pitman	18	14	4
Plainfield	176	141	35
Plainsboro Township	38	29	9
Pleasantville	57	48	9
Plumsted Township	6	5	1
Pohatcong Township	7	6	1
Point Pleasant	34	26	8
Point Pleasant Beach	30	23	7
Pompton Lakes	24	19	5
Princeton	40	32	8
Princeton Township	38	31	7
Prospect Park	12	12	—
Rahway	94	82	12
Ramsey	36	33	3
Randolph Township	45	38	7
Raritan	21	17	4
Raritan Township	40	35	5
Readington Township	20	18	2
Red Bank	51	40	11
Ridgefield	40	29	11
Ridgefield Park	30	27	3
Ridgewood	47	42	5
Ringwood	26	20	6
Riverdale	16	12	4
River Edge	26	23	3
Riverside	14	13	1
Riverton	6	6	—
River Vale	20	20	—
Rochelle Park Township	20	18	2
Rockaway	15	14	1
Rockaway Township	63	49	14
Roseland	29	27	2
Roselle	68	55	13
Roselle Park	37	33	4
Roxbury Township	47	40	7
Rumson	17	17	—
Runnemede	19	17	2
Rutherford	44	39	5
Saddle Brook Township	37	35	2
Saddle River	15	13	2
Salem	29	23	6
Sayreville	94	78	16
Scotch Plains Township	52	46	6
Sea Bright	15	11	4
Sea Girt	14	11	3
Sea Isle City	28	21	7
Seaside Heights	27	19	8

Table 78. — Number of Full-time Law Enforcement Employees, Cities, October 31, 1996 — Continued

City	Total police employees	Total officers	Total civilians
NEW JERSEY — Continued			
Seaside Park	17	13	4
Secaucus	62	53	9
Ship Bottom	12	11	1
Shrewsbury	20	15	5
Somerdale	12	11	1
Somers Point	31	26	5
Somerville	38	32	6
South Amboy	26	25	1
South Belmar	9	9	—
South Bound Brook	13	13	—
South Brunswick Township	87	64	23
South Hackensack	21	18	3
South Harrison Township	5	4	1
South Orange	63	55	8
South Plainfield	68	56	12
South River	32	26	6
South Toms River	10	9	1
Sparta Township	37	30	7
Spotswood	22	18	4
Springfield	47	43	4
Springfield Township	5	5	—
Spring Lake	17	13	4
Spring Lake Heights	15	12	3
Stafford Township	54	42	12
Stanhope	8	7	1
Stillwater Township	4	4	—
Stone Harbor	23	18	5
Stratford	14	13	1
Summit	58	46	12
Surf City	14	10	4
Swedesboro	7	7	—
Teaneck Township	110	95	15
Tenafly	33	27	6
Tewksbury Township	10	9	1
Tinton Falls	38	30	8
Totowa	27	25	2
Trenton	427	374	53
Tuckerton	8	8	—
Union Beach	16	13	3
Union City	184	167	17
Union Township	163	119	44
Upper Saddle River	23	18	5
Ventnor City	47	38	9
Vernon Township	37	29	8
Verona	33	30	3
Vineland	144	126	18
Voorhees Township	58	46	12
Waldwick	25	20	5
Wallington	23	22	1
Wall Township	62	52	10
Wanaque	20	16	4
Warren Township	30	23	7
Washington	12	11	1
Washington Township (Bergen County)	22	22	—
Washington Township (Gloucester County)	82	69	13
Washington Township (Mercer County)	25	19	6
Washington Township (Morris County)	37	29	8
Washington Township (Warren County)	11	10	1
Watchung	32	24	8
Waterford Township	23	21	2
Wayne Township	138	110	28
Weehawken Township	47	45	2
NEW JERSEY — Continued			
Wenonah	6	6	—
Westampton Township	21	18	3
West Amwell Township	5	4	1
West Caldwell	32	30	2
West Cape May	12	11	1
West Deptford Township	39	32	7
Westfield	68	59	9
West Long Branch	22	18	4
West Milford Township	51	44	7
West New York	116	109	7
West Orange	113	100	13
West Paterson	24	23	1
Westville	13	10	3
West Wildwood	4	4	—
West Windsor Township	48	37	11
Westwood	29	25	4
Wharton	13	12	1
Wildwood	51	42	9
Wildwood Crest	27	21	6
Willingboro Township	84	70	14
Winfield Township	9	9	—
Winslow Township	86	71	15
Woodbridge Township	242	200	42
Woodbury	35	27	8
Woodbury Heights	8	7	1
Woodcliff Lake	17	16	1
Woodlynne	9	8	1
Wood Ridge	22	19	3
Woodstown	8	7	1
Woolwich Township	6	5	1
Wyckoff	29	24	5
NEW MEXICO			
Acoma	14	8	6
Alamogordo	92	67	25
Albuquerque	1,253	895	358
Artesia	37	24	13
Aztec	21	14	7
Belen	32	21	11
Bloomfield	17	15	2
Capitan	3	3	—
Carlsbad	65	51	14
Carrizozo	3	3	—
Clayton	16	6	10
Cloudcroft	3	3	—
Clovis	79	60	19
Corrales	21	14	7
Cuba	2	1	1
Deming	35	28	7
Eunice	10	6	4
Farmington	148	96	52
Gallup	107	55	52
Grants	32	22	10
Hatch	8	4	4
Jal	8	4	4
Las Cruces	179	142	37
Las Vegas	60	42	18
Los Lunas	31	25	6
Lovington	25	19	6
Milan	12	8	4
Moriarty	10	9	1
Mountainair	4	3	1

Table 78. — Number of Full-time Law Enforcement Employees, Cities, October 31, 1996 — Continued

City	Total police employees	Total officers	Total civilians
NEW MEXICO — Continued			
Portales	31	24	7
Questa	3	2	1
Raton	26	18	8
Red River	8	4	4
Rio Rancho	137	96	41
Roswell	102	81	21
Ruidoso	39	25	14
Ruidoso Downs	11	7	4
Springer	4	4	—
Taos	33	18	15
Tatum	8	4	4
Texico	3	3	—
Truth or Consequences	16	14	2
Tularosa	13	8	5
Zuni Tribal	34	16	18
NEW YORK			
Addison Town and Village	2	2	—
Akron Village	1	1	—
Albion Village	14	13	1
Alexandria Bay Village	2	2	—
Alfred Village	6	6	—
Altamont Village	2	2	—
Amherst Town	178	151	27
Amityville Village	27	26	1
Amsterdam	38	36	2
Angola Village	3	3	—
Arcade Village	6	6	—
Ardsley	17	17	—
Asharoken Village	3	3	—
Athens Village	1	1	—
Avon Village	4	4	—
Baldwinsville Village	15	12	3
Ballston Spa Village	11	7	4
Batavia	37	31	6
Bath Village	16	12	4
Beacon	38	36	2
Bedford Town	43	39	4
Bethlehem Town	51	38	13
Binghamton	152	144	8
Blooming Grove Town	13	12	1
Bolivar Village	1	1	—
Bolton Town	1	1	—
Boonville Village	2	2	—
Brant Town	1	1	—
Briarcliff Manor Village	18	18	—
Brighton Town	46	40	6
Brockport Village	11	11	—
Bronxville Village	26	23	3
Buchanan Village	7	7	—
Buffalo	1,099	903	196
Caledonia Village	2	2	—
Camden Village	4	4	—
Camillus Town and Village	20	19	1
Canajoharie Village	3	3	—
Canastota Village	4	4	—
Canisteo Village	2	2	—
Canton Village	11	9	2
Carmel Town	34	31	3
Carroll Town	1	1	—
Carthage Village	8	7	1
Catskill Village	13	13	—
NEW YORK — Continued			
Cattaraugus Village	1	1	—
Cayuga Heights Village	7	6	1
Cazenovia Village	6	6	—
Centre Island Village	5	5	—
Chatham Village	3	3	—
Cheektowaga Town	165	128	37
Chester Town	8	7	1
Chester Village	10	8	2
Chittenango Village	7	7	—
Clarkstown Town	171	152	19
Clayton Village	3	3	—
Clay Town	24	19	5
Clifton Springs Village	2	2	—
Clyde Village	6	4	2
Cobleskill Village	10	10	—
Coeymans Town	6	3	3
Cohoes	48	36	12
Colchester Town	2	2	—
Cold Spring Village	2	2	—
Colonie Town	152	108	44
Cooperstown Village	7	6	1
Corinth Village	5	5	—
Cornwall Town	14	10	4
Cortland	40	37	3
Croton-on-Hudson Village	20	19	1
Cuba Town	4	4	—
Delhi Village	4	4	—
Depew Village	39	31	8
Deposit Village	2	2	—
Dewitt Town	35	32	3
Dobbs Ferry Village	26	25	1
Dolgeville Village	5	5	—
Dunkirk	34	34	—
East Aurora-Aurora Town	19	15	4
Eastchester Town	60	50	10
East Greenbush Town	25	19	6
East Rochester Village	8	7	1
East Syracuse Village	10	7	3
Eden Town	5	4	1
Ellicott Town	12	11	1
Ellicottville	3	3	—
Elmira Heights Village	10	10	—
Elmira Town	4	4	—
Elmsford Village	17	17	—
Endicott Village	44	36	8
Evans Town	25	20	5
Fairport Village	12	11	1
Fallsburg Town	20	16	4
Floral Park Village	44	37	7
Florida Village	1	1	—
Fort Edward Village	5	5	—
Fort Plain Village	3	3	—
Frankfort Village	4	4	—
Freeport Village	107	90	17
Fulton	38	35	3
Garden City Village	61	48	13
Gates Town	36	30	6
Geddes Town	17	15	2
Geneseo Village	8	8	—
Geneva	38	34	4
Glen Cove	57	52	5
Glens Falls	39	32	7

Table 78. — Number of Full-time Law Enforcement Employees, Cities, October 31, 1996 — Continued

City	Total police employees	Total officers	Total civilians
NEW YORK — Continued			
Gloversville	35	33	2
Goshen Village	13	12	1
Gouverneur Village	12	8	4
Granville Village	6	6	—
Great Neck Estates Village	14	13	1
Greenburgh Town	122	104	18
Green Island Village	6	5	1
Greenport Town	1	1	—
Greenwich Village	2	2	—
Greenwood Lake Village	14	11	3
Groton Village	2	1	1
Guilderland Town	42	29	13
Hamburg Village	14	12	2
Hamilton Village	6	5	1
Hammondsport Village	2	2	—
Harriman Village	6	6	—
Harrison Town	66	57	9
Haverstraw Town	30	29	1
Hempstead Village	121	95	26
Herkimer Village	24	23	1
Highland Falls Village	12	8	4
Homer Village	5	4	1
Hoosick Falls Village	3	3	—
Hornell	20	19	1
Horseheads Village	14	12	2
Hudson	25	21	4
Hudson Falls Village	16	12	4
Huntington Bay Village	6	6	—
Ilion Village	19	17	2
Inlet Town	6	3	3
Irondequoit Town	62	53	9
Ithaca	89	73	16
Jamestown	82	67	15
Johnson City Village	47	39	8
Johnstown	26	25	1
Kenmore Village	25	24	1
Kensington Village	6	6	—
Kent Town	23	19	4
Kings Point Village	21	21	—
Kingston	81	76	5
Lake Placid Village	17	14	3
Lake Success Village	22	19	3
Lakewood-Busti	11	10	1
Lancaster Town	39	33	6
Lancaster Village	22	16	6
Laurel Hollow Village	8	8	—
Lewiston Village	5	4	1
Liberty Village	19	16	3
Liverpool Village	11	10	1
Lloyd Harbor Village	13	12	1
Lloyd Town	6	6	—
Lockport	55	52	3
Long Beach	94	80	14
Lowville Village	6	6	—
Lynbrook Village	51	44	7
Lyons Village	12	10	2
Macedon Town and Village	4	4	—
Malone Village	18	18	—
Malverne Village	18	18	—
Mamaroneck Town	40	39	1
Mamaroneck Village	53	47	6
Manlius Town	44	39	5

City	Total police employees	Total officers	Total civilians
NEW YORK — Continued			
Marlborough Town	8	5	3
Massena Village	22	21	1
Mechanicville	12	12	—
Middleport Village	2	2	—
Middletown	68	60	8
Monroe Village	16	13	3
Montgomery Town	2	1	1
Monticello Village	31	27	4
Moravia Village	1	1	—
Moriah Town	2	2	—
Mount Morris Village	5	5	—
Mount Pleasant Town	49	44	5
Mount Vernon	211	180	31
Nassau Village	1	1	—
Newark Village	20	19	1
Newburgh	92	78	14
Newburgh Town	57	43	14
New Castle Town	39	36	3
New Paltz Town and Village	24	20	4
New Rochelle	220	177	43
New Windsor Town	44	32	12
New York	48, 441	37, 090	11, 351
New York Mills Village	2	2	—
Niagara Falls	180	159	21
Niagara Town	4	4	—
Niskayuna Town	40	29	11
North Castle Town	37	32	5
North Greenbush Town	14	12	2
Northport Village	20	16	4
North Syracuse Village	15	12	3
North Tonawanda	57	53	4
Norwich	20	18	2
Ocean Beach Village	3	3	—
Ogdensburg	30	25	5
Old Brookville Village	49	38	11
Old Westbury Village	27	22	5
Olean	40	38	2
Oneida	25	22	3
Oneonta	30	26	4
Orchard Park Town	32	30	2
Ossining Town	13	13	—
Oswego	55	44	11
Owego Village	13	9	4
Oxford Village	2	2	—
Oyster Bay Cove Village	12	12	—
Painted Post Village	4	4	—
Palmyra Village	6	5	1
Pelham Manor Village	28	27	1
Pelham Village	28	25	3
Penn Yann Village	11	10	1
Perry Village	5	5	—
Philmont Village	6	6	—
Plattsburgh	52	46	6
Pleasantville Village	23	22	1
Port Chester Village	57	56	1
Port Dickinson Village	4	3	1
Port Jervis	27	27	—
Port Washington Village	63	56	7
Potsdam Village	20	16	4
Poughkeepsie Town	89	77	12
Pound Ridge Town	1	1	—
Pulaski Village	2	2	—

Table 78. — Number of Full-time Law Enforcement Employees, Cities, October 31, 1996 — Continued

City	Total police employees	Total officers	Total civilians
NEW YORK — Continued			
Putnam Valley Town	15	11	4
Quogue Village	12	12	—
Ramapo Town	127	110	17
Rensselaer	35	28	7
Riverhead Town	90	73	17
Rockville Centre Village	56	49	7
Rome	80	73	7
Rosendale Town	3	3	—
Rotterdam Town	52	40	12
Rouses Point Village	3	3	—
Rye	40	36	4
Rye Brook Village	23	23	—
Sag Harbor Village	13	11	2
St. Johnsville Village	4	4	—
Salamanca	14	14	—
Sands Point Village	20	20	—
Saranac Lake Village	15	14	1
Saratoga Springs	68	61	7
Saugerties Town	18	14	4
Saugerties Village	12	10	2
Scarsdale Village	44	39	5
Schenectady	193	144	49
Schodack Town	9	8	1
Scotia Village	15	14	1
Seneca Falls Village	16	12	4
Shawangunk Town	3	3	—
Shelter Island Town	8	6	2
Sherburne Village	1	1	—
Sherrill	4	4	—
Sidney Village	9	9	—
Silver Creek Village	5	4	1
Sleepy Hollow	25	25	—
Solvay Village	12	12	—
Southampton Village	35	26	9
South Glens Falls Village	6	6	—
South Nyack-Grandview	7	7	—
Southport Town	2	1	1
Spring Valley Village	64	58	6
Stony Point Town	27	26	1
Suffern Village	29	24	5
Tarrytown Village	39	32	7
Tonawanda	33	30	3
Tonawanda Town	153	106	47
Trumansburg Village	1	1	—
Tupper Lake Village	12	11	1
Tuxedo Town	12	9	3
Vernon Village	2	2	—
Vestal Town	41	33	8
Walton Village	6	5	1
Wappingers Falls Village	6	4	2
Warwick Town	31	26	5
Washingtonville Village	12	11	1
Waterford Town and Village	13	10	3
Waterloo Village	9	8	1
Watertown	62	58	4
Watervliet	26	26	—
Watkins Glen Village	4	4	—
Waverly Village	15	10	5
Wayland Village	1	1	—
Webb Town	4	4	—
Webster Town and Village	38	30	8
Wellsville Village	16	12	4
NEW YORK — Continued			
Westfield Village	5	5	—
West Seneca Town	77	67	10
White Plains	242	202	40
Windham Town	3	3	—
Woodstock Town	9	9	—
Yonkers	582	515	67
Yorktown Town	58	51	7
NORTH CAROLINA			
Aberdeen	19	17	2
Ahoskie	22	17	5
Albemarle	49	43	6
Andrews	6	6	—
Angier	6	6	—
Apex	28	22	6
Archdale	23	18	5
Asheboro	54	50	4
Asheville	209	170	39
Atlantic Beach	24	19	5
Aulander	2	2	—
Ayden	21	16	5
Bailey	2	2	—
Banner Elk	6	6	—
Beaufort	17	17	—
Beech Mountain	13	9	4
Belhaven	13	10	3
Belmont	27	25	2
Benson	19	15	4
Bessemer City	14	10	4
Bethel	8	8	—
Beulaville	3	3	—
Biltmore Forest	11	10	1
Biscoe	6	6	—
Black Creek	2	2	—
Black Mountain	16	14	2
Bladenboro	6	5	1
Blowing Rock	13	9	4
Boiling Springs	4	4	—
Boiling Springs Lake	7	7	—
Bolton	1	1	—
Boone	38	32	6
Brevard	24	23	1
Broadway	3	3	—
Bryson City	5	5	—
Bunn	3	3	—
Burgaw	6	6	—
Burlington	129	101	28
Butner	42	36	6
Candor	4	4	—
Canton	17	12	5
Cape Carteret	5	5	—
Carolina Beach	28	22	6
Carrboro	35	32	3
Carthage	8	7	1
Cary	107	86	21
Caswell Beach	4	4	—
Catawba	1	1	—
Chadbourn	10	8	2
Chapel Hill	114	96	18
Charlotte-Mecklenburg	1,633	1,290	343
Cherryville	19	15	4
China Grove	8	8	—

Table 78. — Number of Full-time Law Enforcement Employees, Cities, October 31, 1996 — Continued

City	Total police employees	Total officers	Total civilians
NORTH CAROLINA — Continued			
Chocowinity	1	1	—
Claremont	9	8	1
Clayton	23	19	4
Cleveland	3	3	—
Clinton	35	28	7
Clyde	4	4	—
Coats	5	5	—
Concord	99	83	16
Conover	21	20	1
Conway	1	1	—
Cooleemee	5	5	—
Cornelius	28	20	8
Cramerton	7	7	—
Creedmoor	14	11	3
Dallas	14	11	3
Davidson	11	11	—
Denton	6	6	—
Dobson	4	4	—
Drexel	6	6	—
Dunn	43	34	9
Durham	413	354	59
East Spencer	3	3	—
Eden	57	48	9
Edenton	18	16	2
Elizabeth City	47	40	7
Elizabethtown	17	16	1
Elkin	21	18	3
Ellerbe	3	3	—
Elm City	4	4	—
Elon College	12	11	1
Emerald Isle	20	16	4
Enfield	15	10	5
Erwin	14	10	4
Eureka	1	1	—
Fair Bluff	3	3	—
Fairmont	15	11	4
Farmville	24	20	4
Fayetteville	372	283	89
Fletcher	7	7	—
Forest City	29	24	5
Four Oaks	4	4	—
Franklin	16	16	—
Franklinton	8	7	1
Fremont	5	4	1
Fuquay-Varina	23	18	5
Garner	44	39	5
Garysburg	3	3	—
Gaston	5	3	2
Gastonia	211	169	42
Gibson	1	1	—
Gibsonville	15	12	3
Glen Alpine	1	1	—
Goldsboro	120	99	21
Graham	27	24	3
Granite Falls	13	11	2
Granite Quarry	3	3	—
Greensboro	582	457	125
Greenville	160	128	32
Grifton	5	5	—
Hamlet	22	17	5
Havelock	28	23	5
Haw River	8	8	—

City	Total police employees	Total officers	Total civilians
NORTH CAROLINA — Continued			
Henderson	67	59	8
Hendersonville	46	34	12
Hertford	10	9	1
Hickory	117	93	24
Highlands	9	9	—
High Point	208	186	22
Hillsborough	22	21	1
Holden Beach	5	5	—
Holly Ridge	5	5	—
Holly Springs	11	10	1
Hope Mills	29	21	8
Hudson	12	11	1
Huntersville	24	22	2
Indian Beach	4	4	—
Jackson	1	1	—
Jacksonville	115	92	23
Jefferson	3	3	—
Jonesville	8	8	—
Kannapolis	83	71	12
Kenansville	4	4	—
Kenly	8	8	—
Kernersville	49	38	11
Kill Devil Hills	27	22	5
King	14	12	2
Kings Mountain	32	26	6
Kingstown	2	2	—
Kinston	89	78	11
Kitty Hawk	16	14	2
Knightdale	9	8	1
La Grange	7	7	—
Lake Lure	9	9	—
Lake Waccamaw	2	2	—
Landis	4	4	—
Laurel Park	5	5	—
Laurinburg	38	32	6
Leland	6	6	—
Lenoir	60	50	10
Lewiston	2	2	—
Lexington	72	58	14
Liberty	9	9	—
Lillington	8	8	—
Lincolnton	31	26	5
Littleton	2	2	—
Locust	5	5	—
Long Beach	20	16	4
Longview	16	16	—
Louisburg	16	13	3
Lowell	7	7	—
Lucama	2	2	—
Lumberton	74	64	10
Madison	16	15	1
Maggie Valley	3	3	—
Maiden	14	14	—
Manteo	6	5	1
Marion	21	16	5
Mars Hill	5	5	—
Marshville	7	7	—
Matthews	45	35	10
Maxton	15	11	4
Mayodan	15	12	3
Maysville	3	3	—
McAdenville	4	4	—

Table 78. — Number of Full-time Law Enforcement Employees, Cities, October 31, 1996 — Continued

City	Total police employees	Total officers	Total civilians
NORTH CAROLINA — Continued			
Mebane	16	13	3
Mocksville	12	11	1
Monroe	96	85	11
Montreat	5	5	—
Mooresville	41	35	6
Morehead City	35	29	6
Morganton	95	78	17
Morrisville	12	11	1
Mount Airy	46	35	11
Mount Gilead	6	6	—
Mount Holly	26	21	5
Mount Olive	21	15	6
Murfreesboro	11	7	4
Murphy	12	8	4
Nags Head	22	19	3
Nashville	10	9	1
New Bern	100	81	19
Newland	4	4	—
Newport	4	4	—
Newton	42	33	9
Newton Grove	3	3	—
Norlina	5	4	1
North Topsail Beach	8	7	1
North Wilkesboro	25	22	3
Norwood	6	6	—
Oakboro	3	3	—
Ocean Isle Beach	7	7	—
Old Fort	8	8	—
Oxford	34	27	7
Pembroke	15	11	4
Pine Level	3	3	—
Pilot Mountain	8	8	—
Pinebluff	3	3	—
Pinehurst	27	22	5
Pine Knoll Shores	8	8	—
Pinetops	9	6	3
Pineville	35	25	10
Pink Hill	1	1	—
Pittsboro	7	7	—
Plymouth	14	13	1
Princeton	3	3	—
Raeford	16	15	1
Raleigh	640	573	67
Ramseur	7	7	—
Randleman	11	11	—
Ranlo	5	5	—
Red Springs	19	15	4
Reidsville	50	41	9
Richlands	4	4	—
River Bend	3	3	—
Roanoke Rapids	44	35	9
Robbins	8	7	1
Robersonville	8	8	—
Rockingham	32	27	5
Rocky Mount	178	142	36
Rolesville	4	4	—
Roseboro	5	5	—
Rose Hill	4	4	—
Rowland	8	5	3
Roxboro	31	28	3
Rutherfordton	13	12	1
St. Pauls	16	11	5
NORTH CAROLINA — Continued			
Salisbury	95	75	20
Saluda	3	3	—
Sanford	88	70	18
Scotland Neck	14	8	6
Seaboard	1	1	—
Seagrove	1	1	—
Selma	27	22	5
Seven Devils	6	6	—
Shallotte	9	8	1
Sharpsburg	5	5	—
Shelby	70	58	12
Siler City	20	18	2
Smithfield	37	30	7
Southern Pines	33	27	6
Southern Shores	9	8	1
Southport	11	9	2
Sparta	5	5	—
Spencer	12	12	—
Spindale	13	13	—
Spring Hope	6	6	—
Spring Lake	29	22	7
Spruce Pine	10	10	—
Stanfield	3	3	—
Stanley	13	9	4
Stantonsburg	3	3	—
Star	5	5	—
Statesville	86	68	18
Sugar Mountain	6	6	—
Sunset Beach	7	7	—
Surf City	10	9	1
Swansboro	5	5	—
Sylva	10	10	—
Tabor City	9	8	1
Tarboro	33	25	8
Taylortown	1	1	—
Taylorsville	9	9	—
Thomasville	68	57	11
Topsail Beach	5	5	—
Trent Woods	4	4	—
Troutman	6	6	—
Troy	10	10	—
Tryon	13	9	4
Valdese	13	12	1
Vanceboro	2	2	—
Vass	4	4	—
Wadesboro	24	18	6
Wagram	4	4	—
Wake Forest	26	21	5
Wallace	16	14	2
Walnut Cove	6	6	—
Warsaw	14	11	3
Washington	40	32	8
Waynesville	34	29	5
Weldon	13	9	4
Wendell	15	11	4
West Jefferson	4	4	—
Whispering Pines	7	7	—
Whitakers	5	4	1
White Lake	4	4	—
Whiteville	30	26	4
Wilkesboro	18	17	1
Williamston	19	18	1

Table 78. — Number of Full-time Law Enforcement Employees, Cities, October 31, 1996 — Continued

City	Total police employees	Total officers	Total civilians
NORTH CAROLINA — Continued			
Wilmington	180	157	23
Wilson	108	92	16
Windsor	7	7	—
Wingate	5	5	—
Winston-Salem	579	446	133
Winterville	14	13	1
Winton	2	2	—
Woodfin	9	9	—
Woodland	1	1	—
Wrightsville Beach	25	19	6
Yadkinville	10	9	1
Yaupon Beach	5	5	—
Youngsville	5	5	—
Zebulon	20	19	1
NORTH DAKOTA			
Beulah	7	6	1
Bismarck	99	75	24
Bowman	3	3	—
Cando	3	3	—
Carrington	6	6	—
Casselton	2	2	—
Cavalier	4	4	—
Cooperstown	1	1	—
Crosby	3	3	—
Devils Lake	17	15	2
Dickinson	34	24	10
Elgin	1	1	—
Emerado	1	1	—
Fargo	125	94	31
Fessenden	1	1	—
Grafton	12	11	1
Grand Forks	77	66	11
Gwinner	1	1	—
Harvey	2	2	—
Hatton	2	2	—
Hazen	4	4	—
Hillsboro	2	2	—
Jamestown	33	28	5
Larimore	2	2	—
Linton	2	2	—
Lisbon	2	2	—
Mandan	33	27	6
Mayville	3	3	—
Minot	76	54	22
Northwood	2	2	—
Oakes	2	2	—
Parshall	2	2	—
Powers Lake	1	1	—
Rugby	4	4	—
South Heart	1	1	—
Stanton	1	1	—
Steele	1	1	—
Thompson	1	1	—
Valley City	17	12	5
Wahpeton	20	14	6
Watford City	3	3	—
West Fargo	27	19	8
Williston	28	20	8
Wishek	2	2	—
OHIO			
Akron	528	485	43
OHIO — Continued			
Amberley	17	15	2
Amherst	22	17	5
Archbold	8	8	—
Ashland	38	30	8
Athens	37	24	13
Aurora	25	18	7
Bainbridge Township	23	17	6
Barberton	53	42	11
Bazetta Township	9	8	1
Beavercreek	53	41	12
Beaver Township	13	9	4
Bedford	39	30	9
Bedford Heights	46	33	13
Bellaire	14	14	—
Bellbrook	13	9	4
Bellefontaine	30	23	7
Bellevue	15	11	4
Bellville	2	2	—
Belpre	16	11	5
Berea	37	30	7
Bethel	4	4	—
Bexley	33	26	7
Blanchester	5	5	—
Bowling Green	50	37	13
Bradford	4	4	—
Brecksville	33	28	5
Briarwood Beach	1	1	—
Brooklyn	39	32	7
Brooklyn Heights	13	13	—
Brookville	14	10	4
Bryan	23	18	5
Bucyrus	25	19	6
Burton	3	3	—
Cadiz	4	4	—
Cambridge	30	24	6
Canal Fulton	9	8	1
Carey	10	7	3
Carlisle	9	8	1
Centerville	42	33	9
Chardon	13	8	5
Chillicothe	57	50	7
Cincinnati	1,259	986	273
Clear Creek Township	11	10	1
Cleveland	2,359	1,785	574
Cleveland Heights	123	107	16
Cleves	3	3	—
Clinton Township	10	9	1
Clyde	16	12	4
Coitsville Township	3	3	—
Columbiana	14	10	4
Columbus	2,029	1,641	388
Conneaut	25	21	4
Cortland	9	9	—
Covington	6	5	1
Crestline	14	12	2
Cuyahoga Falls	98	80	18
Dayton	678	472	206
Deer Park	11	10	1
Delaware	48	33	15
Delhi Township	30	26	4
Dennison	5	5	—
Deshler	3	3	—

Table 78. — Number of Full-time Law Enforcement Employees, Cities, October 31, 1996 — Continued

City	Total police employees	Total officers	Total civilians
OHIO — Continued			
Dover	22	20	2
Dublin	61	45	16
Eastlake	44	34	10
East Liverpool	26	20	6
East Palestine	10	7	3
Eaton	16	10	6
Englewood	26	17	9
Euclid	172	102	70
Fairborn	56	43	13
Fairfax	9	9	—
Fairfield	67	50	17
Fairlawn	29	21	8
Fairport Harbor	7	6	1
Fayette	3	3	—
Forest	2	2	—
Forest Park	40	33	7
Fort Shawnee	4	3	1
Franklin	25	20	5
Fremont	38	33	5
Gahanna	49	43	6
Garfield Heights	71	57	14
Gates Mills	16	12	4
Germantown	13	8	5
German Township	5	5	—
Gibsonburg	4	4	—
Girard	25	21	4
Glendale	6	6	—
Golf Manor	9	5	4
Goshen Township	7	6	1
Grandview Heights	23	18	5
Granville	13	10	3
Greenfield	12	11	1
Grove City	51	39	12
Hamilton	141	117	24
Harrison	21	18	3
Hartville	6	6	—
Hicksville	11	10	1
Highland Heights	27	21	6
Hilliard	52	38	14
Holgate	1	1	—
Holland	5	5	—
Hubbard	17	13	4
Huber Heights	52	48	4
Hunting Valley	14	12	2
Huron	16	12	4
Indian Hill	24	19	5
Jackson Township	36	31	5
Jefferson	6	5	1
Johnstown	9	5	4
Kent	58	38	20
Kettering	107	81	26
Kirtland Hills	8	7	1
Lakemore	9	8	1
Lancaster	91	67	24
Lawrence Township	5	5	—
Lebanon	30	23	7
Lexington	11	7	4
Liberty Township	28	25	3
Lima	117	96	21
Lockland	11	11	—
Logan	16	11	5
Lorain	137	103	34
OHIO — Continued			
Lordstown	12	8	4
Louisville	15	12	3
Loveland	17	15	2
Lowell Marshal	1	1	—
Madeira	13	12	1
Madison Township (Lake County)	18	16	2
Mansfield	143	100	43
Mariemont	10	9	1
Marietta	37	30	7
Marion	73	52	21
Marlboro Township	2	2	—
Mason	22	20	2
Massillon	57	53	4
McConnelsville	5	5	—
Mentor	96	66	30
Mentor-on-the-Lake	14	10	4
Miamisburg	47	37	10
Miami Township	30	28	2
Middlefield	7	6	1
Middletown	125	84	41
Milford	16	13	3
Minerva	12	8	4
Mingo Junction	14	12	2
Mogadore	8	8	—
Monroe	13	9	4
Montgomery	19	18	1
Moraine	41	34	7
Mount Sterling	10	5	5
Munroe Falls	8	7	1
Navarre	4	4	—
Nelsonville	10	8	2
Newark	77	67	10
Newcomerstown	12	7	5
New Lebanon	8	7	1
New Lexington	11	7	4
New Philadelphia	24	20	4
Newtown	5	5	—
Niles	36	31	5
North Baltimore	5	5	—
North Canton	27	20	7
North Kingsville	4	4	—
North Ridgeville	39	30	9
Northwood	20	15	5
Norton	22	16	6
Norwalk	26	22	4
Norwood	47	46	1
Oakwood	36	30	6
Oberlin	19	15	4
Olmsted Township	16	12	4
Ontario	21	17	4
Oregon	54	44	10
Orrville	19	14	5
Ottawa Hills	15	11	4
Oxford	31	22	9
Pataskala	9	9	—
Paulding	5	4	1
Peninsula	6	5	1
Pepper Pike	23	17	6
Perkins Township	22	18	4
Perrysburg	29	22	7
Perry Township (Stark County)	23	18	5
Pierce Township	12	11	1

Table 78. — Number of Full-time Law Enforcement Employees, Cities, October 31, 1996 — Continued

City	Total police employees	Total officers	Total civilians
OHIO — Continued			
Piqua	35	31	4
Poland Township	12	11	1
Poland Village	5	5	—
Port Clinton	16	11	5
Portsmouth	48	44	4
Randolph Township	13	12	1
Ravenna	32	24	8
Reading	23	19	4
Reynoldsburg	56	43	13
Richmond Heights	24	18	6
Rittman	12	9	3
Salem	20	19	1
Salineville	5	4	1
Seaman	3	2	1
Sebring	9	6	3
Seven Hills	16	15	1
Shadyside	10	6	4
Shaker Heights	100	70	30
Sharonville	44	33	11
Sheffield Lake	13	10	3
Shelby	18	15	3
Silverton	13	10	3
Solon	50	40	10
South Russell	9	9	—
Spencerville	4	4	—
Springboro	21	15	6
Springdale	39	32	7
Springfield	173	127	46
Springfield Township (Hamilton County)	43	36	7
Steubenville	50	41	9
Stow	35	27	8
Streetsboro	27	20	7
Struthers	16	15	1
Swanton	6	6	—
Sylvania	36	30	6
Sylvania Township	38	29	9
Tallmadge	36	24	12
Tiffin	43	30	13
Tipp City	15	14	1
Toledo	784	712	72
Toronto	9	9	—
Trenton	12	8	4
Trotwood	61	50	11
Troy	40	37	3
Twinsburg	34	25	9
Uhrichsville	8	8	—
Uniontown	6	5	1
Union Township (Butler County)	65	50	15
Union Township (Clermont County)	44	34	10
University Heights	35	27	8
Upper Arlington	59	49	10
Upper Sandusky	10	9	1
Vandalia	39	30	9
Van Wert	29	22	7
Vermilion	23	18	5
Village of Highland Hills	6	6	—
Wadsworth	29	24	5
Waite Hill	5	5	—
Walbridge	9	5	4
Walton Hills	15	12	3
Warrensville Heights	37	32	5
Washington Court House	24	17	7
OHIO — Continued			
Waterville	14	13	1
Waterville Township	4	4	—
Wauseon	13	11	2
Waverly	17	12	5
Wellsville	7	7	—
West Carrollton	33	26	7
Westerville	62	54	8
West Jefferson	11	8	3
Westlake	57	43	14
Weston	1	1	—
Whitehall	52	43	9
Wickliffe	37	31	6
Willard	19	15	4
Wilmington	23	20	3
Winchester	1	1	—
Windham	7	5	2
Woodsfield	6	6	—
Woodville	4	3	1
Worthington	46	34	12
Wyoming	21	17	4
Xenia	69	45	24
Yellow Springs	12	9	3
Youngstown	217	192	25
Zanesville	92	54	38
OKLAHOMA			
Ada	45	32	13
Altus	58	45	13
Alva	17	9	8
Anadarko	23	18	5
Antlers	8	4	4
Apache	8	4	4
Ardmore	68	53	15
Arkoma	7	3	4
Atoka	15	14	1
Barnsdall	6	4	2
Bartlesville	80	52	28
Beggs	8	3	5
Bethany	36	24	12
Bixby	17	12	5
Blackwell	21	14	7
Blanchard	7	4	3
Boise City	3	3	—
Bristow	14	12	2
Broken Arrow	105	77	28
Broken Bow	17	11	6
Carnegie	9	6	3
Catoosa	11	11	—
Chandler	13	9	4
Checotah	14	12	2
Chelsea	5	5	—
Cherokee	6	3	3
Chickasha	46	36	10
Choctaw	16	15	1
Chouteau	7	5	2
Claremore	49	33	16
Clayton	8	4	4
Cleveland	8	8	—
Clinton	28	20	8
Coalgate	6	6	—
Collinsville	8	4	4
Comanche	4	4	—

Table 78. — Number of Full-time Law Enforcement Employees, Cities, October 31, 1996 — Continued

City	Total police employees	Total officers	Total civilians
OKLAHOMA — Continued			
Commerce	4	4	—
Cordell	9	6	3
Coweta	23	17	6
Crescent	7	4	3
Cushing	24	19	5
Davis	14	10	4
Del City	46	34	12
Dewey	9	8	1
Dibble	2	2	—
Drumright	5	5	—
Duncan	45	39	6
Durant	34	27	7
Edmond	85	76	9
Elk City	28	18	10
Elmore City	5	4	1
El Reno	33	27	6
Enid	116	88	28
Erick	3	3	—
Eufaula	12	8	4
Fairfax	8	5	3
Fairview	9	5	4
Forest Park	3	2	1
Fort Gibson	6	6	—
Frederick	16	10	6
Geary	9	5	4
Glenpool	14	10	4
Goodwell	2	2	—
Gore	4	4	—
Granite	3	3	—
Grove	21	13	8
Guthrie	33	25	8
Guymon	21	15	6
Harrah	8	8	—
Hartshorne	5	5	—
Haskell	7	7	—
Healdton	7	4	3
Heavener	10	6	4
Hennessey	9	4	5
Henryetta	15	10	5
Hinton	4	4	—
Hobart	16	11	5
Holdenville	14	10	4
Hollis	10	6	4
Hominy	10	5	5
Hooker	3	3	—
Hugo	19	14	5
Hulbert	4	4	—
Hydro	2	2	—
Idabel	28	22	6
Inola	8	2	6
Jay	9	7	2
Jenks	17	12	5
Jones	4	4	—
Keyes	1	1	—
Kingfisher	9	7	2
Kingston	4	4	—
Konawa	7	5	2
Krebs	4	4	—
Laverne	6	2	4
Lawton	170	147	23
Lexington	9	6	3
Lindsay	11	7	4
OKLAHOMA — Continued			
Locust Grove	8	4	4
Lone Grove	8	5	3
Luther	2	2	—
Madill	10	10	—
Mangum	14	7	7
Mannford	10	6	4
Marietta	5	5	—
Marlow	10	9	1
Maud	3	3	—
Maysville	3	2	1
McAlester	54	41	13
McLoud	9	5	4
Meeker	4	4	—
Miami	40	31	9
Midwest City	118	97	21
Minco	4	4	—
Moore	62	43	19
Mooreland	3	3	—
Morris	3	3	—
Muldrow	11	7	4
Muskogee	110	86	24
Mustang	22	17	5
Newcastle	12	8	4
Newkirk	7	6	1
Nichols Hills	19	14	5
Nicoma Park	5	5	—
Noble	15	11	4
Norman	151	112	39
Nowata	8	6	2
Oilton	3	3	—
Okeene	10	2	8
Okemah	12	8	4
Oklahoma City	1,280	995	285
Okmulgee	39	29	10
Oologah	3	3	—
Owasso	31	23	8
Pauls Valley	21	15	6
Pawhuska	14	8	6
Pawnee	6	6	—
Perkins	4	4	—
Perry	19	14	5
Piedmont	6	5	1
Pocola	11	7	4
Ponca City	70	56	14
Porum	3	3	—
Poteau	23	16	7
Prague	9	6	3
Pryor	25	19	6
Purcell	22	16	6
Ringling	3	3	—
Roland	16	8	8
Rush Springs	4	4	—
Salina	7	3	4
Sallisaw	25	18	7
Sand Springs	32	30	2
Sapulpa	46	36	10
Sayre	9	6	3
Seiling	3	3	—
Seminole	19	14	5
Shawnee	72	51	21
Skiatook	15	10	5
Snyder	4	4	—

Table 78. — Number of Full-time Law Enforcement Employees, Cities, October 31, 1996 — Continued

City	Total police employees	Total officers	Total civilians
OKLAHOMA — Continued			
Spencer	8	7	1
Spiro	5	5	—
Stigler	13	8	5
Stillwater	87	59	28
Stilwell	21	14	7
Stratford	3	3	—
Stroud	14	10	4
Sulphur	13	9	4
Tahlequah	30	23	7
Talihina	8	5	3
Tecumseh	15	10	5
Temple	2	2	—
The Village	30	24	6
Tishomingo	9	8	1
Tonkawa	11	7	4
Tulsa	907	781	126
Tuttle	12	8	4
Valliant	8	4	4
Vian	4	4	—
Vinita	20	15	5
Wagoner	18	12	6
Walters	4	4	—
Warner	4	4	—
Warr Acres	34	23	11
Watonga	11	7	4
Waukomis	3	3	—
Waurika	5	4	1
Waynoka	3	3	—
Weatherford	28	19	9
Weleetka	11	4	7
Westville	9	4	5
Wetumka	7	6	1
Wewoka	13	10	3
Wilburton	8	5	3
Wilson	5	3	2
Woodward	30	21	9
Wright City	2	2	—
Wynnewood	9	5	4
Yale	8	4	4
Yukon	44	29	15
OREGON			
Albany	69	50	19
Amity	2	2	—
Ashland	37	25	12
Astoria	23	16	7
Athena	2	2	—
Aumsville	6	5	1
Aurora	3	2	1
Baker	16	12	4
Bandon	7	6	1
Beaverton	109	87	22
Bend	65	49	16
Boardman	7	6	1
Brookings	18	13	5
Burns	10	5	5
Butte Falls	1	1	—
Canby	25	19	6
Cannon Beach	8	7	1
Carlton	2	2	—
Central Point	20	17	3
Clatskanie	7	6	1
OREGON — Continued			
Coburg	3	3	—
Coos Bay	43	29	14
Coquille	10	8	2
Cornelius	16	14	2
Corvallis	77	53	24
Cottage Grove	24	15	9
Culver	1	1	—
Dallas	18	17	1
Dundee	5	5	—
Eagle Point	6	5	1
Elgin	3	3	—
Enterprise	4	4	—
Eugene	328	165	163
Florence	21	12	9
Forest Grove	31	25	6
Garibaldi	3	3	—
Gaston	1	1	—
Gearhart	3	3	—
Gladstone	18	13	5
Gold Beach	7	6	1
Gold Hill	2	2	—
Grants Pass	39	25	14
Gresham	123	88	35
Heppner	3	3	—
Hermiston	27	20	7
Hines	7	3	4
Hood River	14	11	3
Hubbard	7	5	2
Independence	13	12	1
Jacksonville	4	4	—
John Day	9	4	5
Junction City	12	8	4
Keizer	38	30	8
King City	3	3	—
Klamath Falls	36	33	3
La Grande	32	18	14
Lake Oswego	67	43	24
Lakeview	5	5	—
Lebanon	31	23	8
Lincoln City	30	21	9
Madras	11	10	1
McMinnville	34	27	7
Medford	126	87	39
Milton-Freewater	15	11	4
Milwaukie	43	31	12
Molalla	12	10	2
Monmouth	13	11	2
Mount Angel	5	4	1
Myrtle Creek	14	8	6
Myrtle Point	7	6	1
Nehalem Bay	2	2	—
Newberg	33	22	11
Newport	27	23	4
North Bend	23	16	7
North Plains	5	4	1
Nyssa	10	8	2
Oakland	2	2	—
Oakridge	12	7	5
Ontario	29	20	9
Oregon City	32	26	6
Pendleton	30	22	8
Philomath	10	8	2

Table 78. — Number of Full-time Law Enforcement Employees, Cities, October 31, 1996 — Continued

City	Total police employees	Total officers	Total civilians
OREGON — Continued			
Phoenix	9	8	1
Pilot Rock	5	4	1
Portland	1,247	979	268
Powers	2	2	—
Prineville	20	12	8
Rainier	7	6	1
Redmond	28	22	6
Reedsport	18	13	5
Rockaway	3	3	—
Rogue River	3	3	—
Roseburg	42	38	4
St. Helens	21	18	3
Salem	266	167	99
Sandy	10	9	1
Scappoose	11	9	2
Seaside	23	17	6
Shady Cove	4	3	1
Sherwood	12	11	1
Silverton	14	12	2
Sisters	7	6	1
Springfield	90	61	29
Stanfield	5	5	—
Stayton	16	15	1
Sutherlin	14	12	2
Sweet Home	16	11	5
Talent	8	7	1
The Dalles	22	20	2
Tigard	62	51	11
Tillamook	11	9	2
Toledo	13	8	5
Troutdale	18	15	3
Tualatin	28	26	2
Turner	2	2	—
Umatilla	8	7	1
Vale	5	5	—
Vernonia	6	5	1
Waldport	4	3	1
Warrenton	8	7	1
West Linn	29	24	5
Winston	11	7	4
Woodburn	30	25	5
Yamhill	2	2	—
PENNSYLVANIA			
Abington Township	111	91	20
Adams Township (Butler County)	1	1	—
Adams Township (Cambria County)	4	4	—
Akron	6	5	1
Albion	1	1	—
Alburtis	3	3	—
Aldan	5	4	1
Aleppo Township	9	5	4
Aliquippa	19	18	1
Allegheny Township (Blair County)	6	6	—
Allegheny Township (Westmoreland County)	7	7	—
Allentown	223	200	23
Altoona	88	71	17
Ambler	14	12	2
Amity Township	6	6	—
Arnold	11	10	1
Ashland	5	5	—
Ashley	3	3	—

City	Total police employees	Total officers	Total civilians
PENNSYLVANIA — Continued			
Aston Township	20	18	2
Athens	5	5	—
Athens Township	7	7	—
Baldwin Borough	28	22	6
Baldwin Township	5	5	—
Bally	1	1	—
Bangor	8	7	1
Bedford	7	6	1
Bedminster Township	5	5	—
Belle Acres	1	1	—
Bellefonte	11	10	1
Bellwood	2	2	—
Bensalem Township	90	75	15
Bentleyville	2	2	—
Berlin	1	1	—
Bern Township	7	7	—
Berwick	11	10	1
Bethel Park	41	35	6
Bethel Township (Lebanon County)	2	2	—
Bethlehem	159	136	23
Big Beaver	3	3	—
Birdsboro	6	6	—
Birmingham Township	2	2	—
Blair Township	3	3	—
Blairsville	2	2	—
Blakely	7	7	—
Bloomsburg Town	16	12	4
Blossburg	2	2	—
Bolivar	1	1	—
Boyertown	7	7	—
Brackenridge	5	5	—
Braddock	24	21	3
Braddock Hills	1	1	—
Bradford	21	19	2
Bradford Township	6	5	1
Bridgeport	10	9	1
Bridgeville	9	8	1
Bridgewater	2	2	—
Brighton Township	4	4	—
Bristol	12	11	1
Bristol Township	74	65	9
Brockway	1	1	—
Brookhaven	8	7	1
Brookville	6	6	—
Brownsville	5	5	—
Bryn Athyn	5	5	—
Buckingham Township	20	18	2
Bushkill Township	7	6	1
Butler	21	21	—
Butler Township (Luzerne County)	6	5	1
California	9	7	2
Cambria Township	4	4	—
Camp Hill	9	8	1
Canonsburg	17	15	2
Canton	2	2	—
Carlisle	36	30	6
Carnegie	14	13	1
Carroll Township (Washington County)	4	4	—
Carroll Township (York County)	5	5	—
Castle Shannon	13	12	1
Catasauqua	9	8	1
Catawissa	2	2	—

Table 78. — Number of Full-time Law Enforcement Employees, Cities, October 31, 1996 — Continued

City	Total police employees	Total officers	Total civilians
PENNSYLVANIA — Continued			
Cecil Township	12	12	—
Center Township	8	8	—
Central Berks Regional	12	11	1
Chalfont	5	5	—
Chambersburg	32	29	3
Charleroi	10	9	1
Cheltenham Township	89	79	10
Cheswick	3	3	—
Chippewa Township	9	8	1
Christiana	1	1	—
Churchill	9	9	—
Clairton	10	10	—
Clarion	9	8	1
Clearfield	8	8	—
Cleona	3	3	—
Clifton Heights	10	9	1
Coatesville	29	25	4
Cochranton	2	2	—
Colebrookdale Township	7	7	—
Collegeville	6	6	—
Collier Township	11	10	1
Collingdale	9	8	1
Columbia	18	15	3
Conemaugh Township (Somerset County)	6	6	—
Conestoga Township	3	3	—
Conewago Township	5	5	—
Conewango Township	4	4	—
Connellsville	16	15	1
Conshohocken	13	12	1
Conway	3	3	—
Conyngham	2	2	—
Coolbaugh Township	10	9	1
Coopersburg	5	5	—
Coplay	4	4	—
Coraopolis	12	9	3
Cornwall	6	5	1
Corry	16	12	4
Crafton	13	9	4
Cranberry Township	21	19	2
Cressona	2	2	—
Cresson Township	2	2	—
Croyle Township	1	1	—
Cumberland Township (Adams County)	6	6	—
Cumru Township	23	22	1
Dale	1	1	—
Dallas	5	5	—
Dallas Township	8	8	—
Danville	9	8	1
Darby	13	11	2
Darby Township	13	12	1
Derry	4	4	—
Derry Township (Dauphin County)	36	31	5
Dickson City	11	11	—
Donora	5	5	—
Dormont	14	13	1
Douglass Township (Berks County)	5	5	—
Douglass Township (Montgomery County)	10	9	1
Downingtown	14	12	2
Doylestown	21	15	6
Doylestown Township	22	19	3
Du Bois	14	10	4
Duboistown	1	1	—

City	Total police employees	Total officers	Total civilians
PENNSYLVANIA — Continued			
Duncansville	1	1	—
Dunmore	9	8	1
Dupont	1	1	—
Duquesne	15	15	—
East Bethlehem Township	1	1	—
East Brandywine Township	9	8	1
East Cocalico Township	20	18	2
East Conemaugh	2	2	—
East Deer Township	5	2	3
East Donegal Township	12	11	1
East Fallowfield Township	3	3	—
East Hempfield Township	27	23	4
East Lansdowne	3	3	—
East McKeesport	3	3	—
East Norriton Township	25	22	3
Easton	61	51	10
East Pennsboro Township	17	16	1
East Pikeland Township	6	6	—
East Stroudsburg	15	13	2
Easttown Township	14	13	1
East Vincent Township	5	5	—
East Washington	2	2	—
East Whiteland Township	14	12	2
Ebensburg	5	5	—
Economy	11	10	1
Edgeworth	5	5	—
Edinboro	9	8	1
Edwardsville	7	7	—
Elizabeth	2	2	—
Elizabethtown	15	13	2
Elizabeth Township	18	17	1
Elizabethville	1	1	—
Elkland	2	2	—
Emmaus	16	14	2
Emporium	1	1	—
Ephrata	23	20	3
Ephrata Township	11	10	1
Erie	234	193	41
Etna	5	4	1
Everett	2	2	—
Fairview	1	1	—
Fairview Township (York County)	14	13	1
Falls Township	52	46	6
Fawn Township	2	2	—
Ferguson Township	15	13	2
Findlay Township	19	13	6
Fleetwood	5	5	—
Folcroft	9	9	—
Ford City	4	4	—
Forest Hills	9	9	—
Forks Township	12	11	1
Forty Fort	8	7	1
Foster Township	5	5	—
Fountain Hill	7	7	—
Fox Chapel	12	12	—
Frackville	7	7	—
Franconia Township	10	9	1
Franklin (Cambria County)	2	2	—
Franklin (Venango County)	22	16	6
Franklin Park	10	9	1
Franklin Township (Beaver County)	1	1	—
Franklin Township (Carbon County)	3	3	—

Table 78. — Number of Full-time Law Enforcement Employees, Cities, October 31, 1996 — Continued

City	Total police employees	Total officers	Total civilians
PENNSYLVANIA — Continued			
Freeland	5	5	—
Freemansburg	1	1	—
Gettysburg	14	12	2
Girard	6	5	1
Glenolden	10	9	1
Granville Township	5	5	—
Greensburg	33	27	6
Greenville	13	12	1
Grove City	6	6	—
Hamburg	8	7	1
Hampton Township	19	18	1
Hanover Township (Luzerne County)	19	14	5
Hanover Township (Washington County)	8	8	—
Harmar Township	4	4	—
Harmony Township	3	3	—
Harrisburg	225	181	44
Harrison Township	16	12	4
Hatboro	19	14	5
Hatfield Township	28	23	5
Haverford Township	79	65	14
Hazleton	34	29	5
Heidelberg	2	2	—
Heidelberg Township (Berks County)	1	1	—
Heidelberg Township (Lebanon County)	2	2	—
Hellam Township	7	7	—
Hellertown	10	9	1
Hemlock Township	3	3	—
Hempfield Township	7	6	1
Hermitage	28	25	3
Hilltown Township	16	14	2
Hollidaysburg	13	8	5
Honesdale	6	6	—
Honey Brook Township	2	2	—
Hooversville	1	1	—
Hopewell Township	14	14	—
Horsham Township	45	37	8
Hummelstown	6	6	—
Independence Township	3	3	—
Indiana	24	19	5
Indiana Township	8	8	—
Ingram	6	6	—
Jackson Township (Cambria County)	1	1	—
Jackson Township (York County)	8	7	1
Jeannette	17	16	1
Jefferson	15	14	1
Jefferson Township	3	3	—
Jermyn	1	1	—
Jim Thorpe	4	4	—
Johnsonburg	5	5	—
Johnstown	53	44	9
Kane	6	6	—
Kennedy Township	11	10	1
Kennett Square	8	6	2
Kidder Township	6	6	—
Kilbuck Township	3	3	—
Kingston	22	18	4
Kingston Township	10	10	—
Kittanning	9	8	1
Kline Township	2	2	—
Laflin Boro	3	3	—
Lake City	3	3	—
Lancaster	149	137	12
PENNSYLVANIA — Continued			
Lansdale	30	22	8
Lansdowne	18	15	3
Lansford	4	4	—
Latrobe	10	10	—
Lawrence Park Township	7	6	1
Lawrence Township	8	8	—
Lebanon	47	40	7
Leetsdale	4	4	—
Lehigh Township (Northampton County)	9	8	1
Lehman Township	2	2	—
Lewisburg	8	7	1
Ligonier Township	2	2	—
Limerick Township	11	9	2
Lincoln	1	1	—
Linesville	1	1	—
Littlestown	7	7	—
Lock Haven	14	12	2
Logan Township	21	16	5
Lower Allen Township	21	18	3
Lower Gwynedd Township	18	16	2
Lower Heidelberg Township	5	5	—
Lower Merion Township	160	133	27
Lower Moreland Township	27	20	7
Lower Paxton Township	52	47	5
Lower Pottsgrove Township	12	11	1
Lower Providence Township	32	25	7
Lower Salford Township	16	15	1
Lower Saucon Township	15	10	5
Lower Southampton Township	29	26	3
Lower Windsor Township	5	5	—
Lower Yoder Township	3	3	—
Lykens	1	1	—
Macungie	4	4	—
Malvern	6	5	1
Manheim	7	6	1
Manheim Township	64	48	16
Manor	2	2	—
Manor Township	18	16	2
Marlborough Township	4	4	—
Marple Township	36	29	7
Martinsburg	2	2	—
Marysville	3	3	—
Masontown	5	5	—
Matamoras	2	2	—
McAdoo	3	3	—
McCandless	34	28	6
McConnellsburg	2	2	—
McDonald	3	3	—
McKeesport	33	31	2
McKees Rocks	13	9	4
McSherrystown	3	3	—
Meadville	29	22	7
Mechanicsburg	15	14	1
Media	20	13	7
Meyersdale	4	4	—
Mid-Cumberland Valley Regional	12	11	1
Middlesex Township (Butler County)	6	6	—
Middlesex Township (Cumberland County)	8	7	1
Middletown	14	13	1
Midland	6	6	—
Mifflin County Regional	23	22	1
Mifflin Town	1	1	—

Table 78. — Number of Full-time Law Enforcement Employees, Cities, October 31, 1996 — Continued

City	Total police employees	Total officers	Total civilians
PENNSYLVANIA — Continued			
Millbourne	2	2	—
Millcreek Township	68	55	13
Millersburg	4	3	1
Millersville	13	11	2
Millville	1	1	—
Milton	10	9	1
Minersville	7	6	1
Mohnton	2	2	—
Monessen	12	12	—
Monongahela	12	8	4
Monroeville	69	54	15
Montgomery Township	41	31	10
Moon Township	35	29	6
Moore Township	6	5	1
Moosic	2	2	—
Morrisville	12	10	2
Morton	5	5	—
Mount Joy	11	9	2
Mount Joy Township	7	6	1
Mount Lebanon	59	42	17
Mount Oliver	3	3	—
Mount Pleasant	5	5	—
Mount Union	6	6	—
Muhlenberg Township	25	23	2
Munhall	19	15	4
Murrysville	21	17	4
Myerstown	4	4	—
Nanticoke	16	13	3
Narberth	6	6	—
Nazareth Area	7	5	2
Neshannock Township	4	4	—
Nesquehoning	3	3	—
Neville Township	8	6	2
New Britain	2	2	—
New Britain Township	12	11	1
New Castle	37	37	—
New Cumberland	8	8	—
New Hanover Township	5	5	—
New Holland	9	8	1
New Hope	7	6	1
New Oxford	2	2	—
Newport Township	2	2	—
Newtown	3	3	—
Newtown Township (Bucks County)	21	18	3
Newtown Township (Delaware County)	14	13	1
New Wilmington	4	4	—
Norristown	83	65	18
Northampton	12	12	—
Northampton Township	42	37	5
North Belle Vernon	2	2	—
North Cornwall Township	7	6	1
North Coventry Township	10	9	1
North East	7	6	1
Northeastern Berks Regional	8	8	—
Northeastern Regional	7	6	1
Northern Cambria Regional	2	2	—
North Fayette Township	20	14	6
North Franklin Township	6	6	—
North Huntingdon Township	29	23	6
North Lebanon Township	9	8	1
North Londonderry Township	6	6	—
North Middleton Township	7	7	—

City	Total police employees	Total officers	Total civilians
PENNSYLVANIA — Continued			
North Sewickley Township	2	2	—
North Strabane Township	12	11	1
Northumberland	5	5	—
North Versailles Township	14	12	2
North Wales	3	3	—
Norwegian Township	1	1	—
Norwood	7	6	1
Oakdale	1	1	—
Oakmont	8	7	1
O'Hara Township	14	13	1
Ohio Township	5	4	1
Old Lycoming Township	8	7	1
Oley Township	1	1	—
Olyphant	5	5	—
Orangeville	1	1	—
Oxford	7	7	—
Paint Township	2	2	—
Palmerton	8	7	1
Palmer Township	25	21	4
Palmyra	8	8	—
Parkside	2	2	—
Patton Township	14	13	1
Paxtang	2	2	—
Pen Argyl	3	3	—
Penbrook	6	6	—
Penn Hills	65	56	9
Pennridge Regional	16	14	2
Penn Township (Butler County)	5	4	1
Penn Township (Lancaster County)	6	6	—
Penn Township (Westmoreland County)	23	20	3
Pequea Township	3	3	—
Perkasie	12	11	1
Peters Township	22	19	3
Philadelphia	7,410	6,455	955
Philipsburg	3	3	—
Phoenixville	23	21	2
Pine Grove	3	3	—
Pine Township	14	13	1
Pitcairn	4	4	—
Pittsburgh	1,209	1,148	61
Pittston	9	6	3
Plainfield Township	7	7	—
Plains Township	11	11	—
Pleasant Hills	18	14	4
Plum	24	19	5
Plumstead Township	11	9	2
Plymouth	2	2	—
Plymouth Township	43	35	8
Pocono Mountain Regional	19	17	2
Pocono Township	11	11	—
Portage	2	2	—
Port Allegany	3	3	—
Pottstown	49	39	10
Pottsville	30	29	1
Prospect Park	8	8	—
Punxsutawney	15	9	6
Pymatuning Township	4	4	—
Quakertown	16	14	2
Quarreyville	2	2	—
Rankin	1	1	—
Reading	225	197	28
Red Lion	9	8	1

Table 78. — Number of Full-time Law Enforcement Employees, Cities, October 31, 1996 — Continued

City	Total police employees	Total officers	Total civilians
PENNSYLVANIA — Continued			
Redstone Township	2	2	—
Reserve Township	3	3	—
Reynoldsville	2	2	—
Richland	1	1	—
Richland Township (Allegheny County)	11	10	1
Richland Township (Cambria County)	21	19	2
Ridgway	6	6	—
Ridley Township	43	34	9
Riverside	3	3	—
Roaring Spring	2	2	—
Robesonia Boro	2	2	—
Robeson Township	6	5	1
Robinson Township	22	17	5
Rochester	13	11	2
Rochester Township	1	1	—
Rockledge	4	4	—
Ross Township	45	37	8
Rostraver Township	12	11	1
Royersford	7	6	1
St. Clair	5	5	—
St. Marys	15	13	2
Salisbury Township	11	9	2
Sandy Lake	1	1	—
Sandy Township	5	5	—
Sayre	10	8	2
Schuylkill Haven	12	8	4
Schuylkill Township	7	6	1
Scottsdale	7	7	—
Scott Township (Allegheny County)	20	19	1
Selinsgrove	4	3	1
Seven Springs	7	5	2
Sewickley	14	10	4
Sewickley Heights	8	7	1
Shaler Township	29	28	1
Shamokin Dam	3	3	—
Sharon	34	31	3
Sharon Hill	8	7	1
Sharpsburg	5	4	1
Sharpsville	6	5	1
Shenandoah	7	6	1
Shenango Township (Lawrence County)	4	4	—
Shenango Township (Mercer County)	3	2	1
Shippingport	2	2	—
Shiremanstown	2	2	—
Silver Spring Township	11	10	1
Sinking Spring	4	4	—
Slatington	6	6	—
Slippery Rock	5	5	—
Solebury Township	9	8	1
Somerset	5	4	1
Souderton	7	6	1
South Abington Township	10	9	1
South Beaver Township	3	3	—
South Centre Township	5	5	—
Southern	7	6	1
South Fayette Township	17	16	1
South Fork	1	1	—
South Greensburg	2	2	—
South Heidelberg Township	5	5	—
South Lebanon Township	7	6	1
South Londonderry Township	4	4	—
South Park Township	17	16	1

City	Total police employees	Total officers	Total civilians
PENNSYLVANIA — Continued			
South Waverly	3	3	—
Southwest Greensburg	2	2	—
S.W. Mercer County Regional	15	13	2
South Whitehall Township	35	32	3
South Williamsport	6	6	—
Spring City	5	4	1
Springdale	3	3	—
Springfield Township (Bucks County)	4	4	—
Springfield Township (Delaware County)	39	32	7
Springfield Township (Montgomery County)	30	29	1
Spring Garden Township	18	17	1
Spring Township (Berks County)	21	20	1
State College	65	57	8
Steelton	10	9	1
Stoneycreek Township	3	3	—
Stowe Township	8	7	1
Strasburg	4	4	—
Stroudsburg	16	12	4
Stroud Township	16	14	2
Sugarcreek	7	5	2
Sugarloaf Township	1	1	—
Summerhill Township	2	2	—
Summit Hill	4	4	—
Sunbury	18	15	3
Susquehanna Township (Cambria County)	2	2	—
Susquehanna Township (Dauphin County)	33	30	3
Swarthmore	8	8	—
Swatara Township	31	29	2
Swissvale	12	9	3
Sykesville	1	1	—
Tamaqua	11	10	1
Tarentum	11	6	5
Teleford	6	5	1
Temple	2	2	—
Tinicum Township (Bucks County)	4	4	—
Tinicum Township (Delaware County)	9	8	1
Titusville	14	14	—
Towamencin Township	22	20	2
Towanda	4	4	—
Trafford	2	2	—
Trainer	5	4	1
Tredyffrin Township	57	49	8
Tullytown	8	7	1
Tunkhannock	5	5	—
Turtle Creek	7	5	2
Union City	5	4	1
Union Township (Washington County)	6	6	—
Upland	2	2	—
Upper Allen Township	15	14	1
Upper Chichester Township	22	20	2
Upper Darby Township	112	103	9
Upper Dublin Township	41	36	5
Upper Gwynedd Township	18	17	1
Upper Makefield Township	7	7	—
Upper Moreland Township	51	40	11
Upper Nazareth Township	3	3	—
Upper Pottsgrove Township	10	4	6
Upper Providence Township (Montgomery County)	12	11	1
Upper St. Clair Township	36	29	7
Upper Saucon Township	14	13	1
Upper Southampton Township	24	21	3

Table 78. — Number of Full-time Law Enforcement Employees, Cities, October 31, 1996 — Continued

City	Total police employees	Total officers	Total civilians
PENNSYLVANIA — Continued			
Upper Uwchlan Township	8	7	1
Upper Yoder Township	6	6	—
Uwchlan Township	23	21	2
Valley Township	6	6	—
Vandergrift	9	9	—
Vanport Township	2	2	—
Vernon Township	3	3	—
Verona	4	3	1
Versailles	2	2	—
Warminster Township	50	44	6
Warren	17	13	4
Warwick Township (Lancaster County)	16	14	2
Washington Township (Westmoreland County)	5	5	—
Watsontown	4	4	—
Waynesboro	16	15	1
Waynesburg	6	6	—
Weatherly	3	3	—
Wellsboro	5	5	—
Wernersville	2	2	—
Wesleyville	4	4	—
West Conshohocken	8	7	1
West Deer Township	10	9	1
West Donegal Township	6	6	—
West Earl Township	4	4	—
Westfall Township	6	6	—
West Grove	3	3	—
West Hempfield Township	16	14	2
West Hills Regional	10	9	1
West Homestead	10	5	5
West Lampeter Township	10	9	1
West Mifflin	42	35	7
West Newton	4	4	—
West Pottsgrove Township	7	7	—
Westtown Township	17	15	2
West Whiteland Township	23	21	2
West York	6	6	—
Whitehall	23	18	5
Whitehall Township	52	43	9
White Haven	2	2	—
White Oak	11	11	—
Whitpain Township	33	27	6
Wiconisco Township	1	1	—
Wilkes-Barre Township	16	12	4
Wilkinsburg	44	39	5
Williamsport	58	55	3
Willistown Township	16	15	1
Wilmerding	1	1	—
Windber	3	2	1
Wind Gap	3	3	—
Windsor Township	9	8	1
Wrightsville	2	2	—
Wyomissing	20	17	3
Wyomissing Hills	4	4	—
Yardley	3	3	—
York	106	96	10
York Springs-Latimore Township	3	3	—
RHODE ISLAND			
Barrington	27	24	3
Bristol	46	35	11
Burrillville	27	21	6
Central Falls	41	40	1
RHODE ISLAND — Continued			
Charlestown	22	17	5
Coventry	63	50	13
Cranston	176	145	31
Cumberland	51	44	7
East Greenwich	38	33	5
East Providence	104	85	19
Foster	11	7	4
Glocester	14	10	4
Hopkinton	14	9	5
Jamestown	17	13	4
Johnston	85	68	17
Lincoln	38	33	5
Little Compton	12	8	4
Middletown	41	37	4
Narragansett	41	34	7
Newport	111	89	22
New Shoreham	8	3	5
North Kingstown	57	49	8
North Providence	96	71	25
North Smithfield	20	16	4
Pawtucket	175	148	27
Portsmouth	29	27	2
Providence	501	435	66
Richmond	9	6	3
Scituate	20	15	5
Smithfield	45	36	9
South Kingstown	58	44	14
Tiverton	30	23	7
Warren	27	21	6
Warwick	215	165	50
Westerly	48	38	10
West Greenwich	12	7	5
West Warwick	68	62	6
Woonsocket	106	98	8
SOUTH CAROLINA			
Abbeville	22	16	6
Aiken	109	89	20
Allendale	13	8	5
Anderson	96	73	23
Andrews	18	13	5
Atlantic Beach	6	3	3
Aynor	9	4	5
Bamberg	10	9	1
Barnwell	11	10	1
Batesburg-Leesville	24	19	5
Beaufort	49	43	6
Belton	22	16	6
Bennettsville	31	28	3
Bishopville	18	13	5
Blacksburg	10	9	1
Blackville	9	8	1
Bluffton	4	4	—
Bonneau	2	2	—
Bowman	6	5	1
Branchville	3	2	1
Briarcliffe Acres	1	1	—
Burnettown	2	1	1
Calhoun Falls	9	8	1
Camden	25	23	2
Cameron	1	1	—
Campobello	2	2	—

Table 78. — Number of Full-time Law Enforcement Employees, Cities, October 31, 1996 — Continued

City	Total police employees	Total officers	Total civilians
SOUTH CAROLINA — Continued			
Cayce	39	33	6
Central	6	6	—
Chapin	2	2	—
Charleston	418	315	103
Cheraw	31	25	6
Chesnee	5	5	—
Chester	28	25	3
Chesterfield	6	5	1
Clemson	30	24	6
Clinton	30	25	5
Clio	3	3	—
Clover	11	11	—
Columbia	326	288	38
Conway	43	33	10
Cowpens	5	4	1
Darlington	29	25	4
Denmark	10	9	1
Dillon	20	19	1
Due West	3	3	—
Duncan	6	6	—
Easley	36	27	9
Edgefield	8	8	—
Edisto Beach	7	6	1
Ehrhardt	2	2	—
Elgin	3	2	1
Elloree	4	4	—
Estill	9	8	1
Eutawville	1	1	—
Fairfax	6	6	—
Florence	98	89	9
Folly Beach	13	8	5
Forest Acres	32	24	8
Fort Lawn	1	1	—
Fort Mill	21	15	6
Fountain Inn	22	16	6
Gaffney	36	29	7
Gaston	1	1	—
Georgetown	42	34	8
Goose Creek	41	32	9
Great Falls	8	6	2
Greenville	216	176	40
Greenwood	59	52	7
Greer	51	42	9
Hampton	9	8	1
Hanahan	28	21	7
Hardeeville	14	10	4
Harleyville	3	2	1
Hartsville	37	34	3
Hemingway	9	5	4
Holly Hill	7	6	1
Honea Path	15	11	4
Inman	7	7	—
Irmo	18	16	2
Isle of Palms	24	17	7
Iva	4	3	1
Jackson	4	4	—
Jamestown	2	1	1
Jefferson	3	3	—
Johnsonville	5	4	1
Johnston	8	7	1
Jonesville	4	4	—
Kershaw	14	9	5
SOUTH CAROLINA — Continued			
Kingstree	20	15	5
Lake City	30	25	5
Lake View	4	3	1
Lamar	4	4	—
Lancaster	47	38	9
Landrum	8	7	1
Latta	9	7	2
Laurens	25	19	6
Lexington	22	19	3
Liberty	13	9	4
Loris	9	5	4
Lyman	6	5	1
Manning	15	14	1
Marion	30	23	7
Mauldin	37	28	9
Mayesville	4	3	1
McBee	2	2	—
McColl	6	6	—
McCormick	7	7	—
Moncks Corner	20	18	2
Mount Pleasant	104	71	33
Mullins	27	22	5
Myrtle Beach	162	121	41
Newberry	27	24	3
New Ellenton	6	6	—
Ninety Six	7	6	1
North	2	2	—
North Augusta	63	47	16
North Charleston	273	208	65
North Myrtle Beach	66	50	16
Norway	5	2	3
Orangeburg	90	78	12
Pacolet	5	4	1
Pageland	16	11	5
Pamplico	6	4	2
Pawleys Island	2	2	—
Pendleton	8	7	1
Perry	1	1	—
Pickens	13	11	2
Pine Ridge	2	1	1
Pinewood	3	3	—
Port Royal	13	12	1
Prosperity	3	3	—
Ridgeland	9	9	—
Ridge Spring	4	4	—
Ridgeway	2	2	—
Rock Hill	142	112	30
St. George	11	10	1
St. Matthews	7	7	—
St. Stephens	7	7	—
Saluda	9	9	—
Santee	13	6	7
Sellers	1	1	—
Seneca	36	30	6
Simpsonville	35	29	6
Society Hill	7	4	3
South Congaree	3	3	—
Spartanburg	158	138	20
Springdale	13	7	6
Springfield	2	1	1
Sullivans Island	8	6	2
Summerton	5	5	—

Table 78. — Number of Full-time Law Enforcement Employees, Cities, October 31, 1996 — Continued

City	Total police employees	Total officers	Total civilians
SOUTH CAROLINA — Continued			
Summerville	51	48	3
Sumter	123	89	34
Surfside Beach	16	11	5
Tega Cay	10	6	4
Timmonsville	8	7	1
Travelers Rest	19	13	6
Turbeville	2	1	1
Union	39	37	2
Vance	1	1	—
Varnville	6	3	3
Wagener	4	4	—
Walhalla	12	11	1
Walterboro	36	27	9
Ware Shoals	10	9	1
Wellford	6	6	—
West Columbia	43	34	9
Westminster	10	10	—
West Pelzer	2	2	—
West Union	1	1	—
Whitmire	4	4	—
Williamston	19	16	3
Williston	8	8	—
Winnsboro	26	21	5
Woodruff	15	11	4
Yemassee	4	4	—
York	27	21	6
SOUTH DAKOTA			
Aberdeen	47	39	8
Belle Fourche	8	7	1
Box Elder	9	7	2
Brookings	32	26	6
Burke	1	1	—
Canton	5	5	—
Eagle Butte	4	3	1
Eureka	5	5	—
Harrisburg	1	1	—
Hot Springs	8	7	1
Madison	10	10	—
McLaughlin	4	2	2
Miller	4	4	—
Mitchell	32	22	10
North Sioux City	7	6	1
Parkston	2	2	—
Pierre	30	21	9
Rapid City	122	96	26
Sioux Falls	182	154	28
Sisseton	7	7	—
Spearfish	20	14	6
Sturgis	14	13	1
Vermillion	18	17	1
Winner	17	8	9
Yankton	41	25	16
TENNESSEE			
Adamsville	10	7	3
Algood	6	6	—
Ardmore	8	5	3
Ashland City	9	9	—
Athens	29	28	1
Bartlett	79	59	20
TENNESSEE — Continued			
Baxter	2	2	—
Bolivar	24	20	4
Bradford	2	2	—
Brentwood	44	35	9
Bristol	77	63	14
Brownsville	34	30	4
Bruceton	5	5	—
Carthage	11	7	4
Centerville	13	10	3
Chattanooga	554	430	124
Church Hill	9	8	1
Clarksville	181	158	23
Cleveland	89	73	16
Collegedale	10	10	—
Collierville	61	47	14
Collinwood	4	3	1
Columbia	85	76	9
Cowan	3	3	—
Crossville	26	21	5
Cumberland Gap	2	2	—
Dayton	14	12	2
Dresden	6	6	—
Dyersburg	68	54	14
East Ridge	41	32	9
Elizabethton	30	28	2
Elkton	1	1	—
Erwin	12	12	—
Estill Springs	5	5	—
Etowah	19	12	7
Fairview	12	11	1
Fayetteville	29	22	7
Franklin	82	64	18
Friendsville	2	2	—
Gallatin	52	43	9
Gates	2	2	—
Gatlinburg	50	42	8
Germantown	78	60	18
Gleason	4	4	—
Goodlettsville	46	33	13
Grand Junction	3	3	—
Greenbrier	6	6	—
Greeneville	44	42	2
Halls	7	7	—
Hartsville	10	9	1
Henderson	12	12	—
Hendersonville	79	62	17
Hohenwald	9	9	—
Hollow Rock	3	3	—
Humboldt	29	23	6
Huntingdon	16	10	6
Jacksboro	3	3	—
Jackson	214	173	41
Jefferson City	20	19	1
Johnson City	167	137	30
Jonesborough	15	11	4
Kenton	4	4	—
Kingsport	138	96	42
Knoxville	474	383	91
Lafayette	15	12	3
La Follette	24	18	6
Lake City	10	7	3
La Vergne	30	23	7

Table 78. — Number of Full-time Law Enforcement Employees, Cities, October 31, 1996 — Continued

City	Total police employees	Total officers	Total civilians
TENNESSEE — Continued			
Lawrenceburg	45	33	12
Lexington	28	24	4
Livingston	19	14	5
Loudon	16	15	1
Manchester	29	28	1
Martin	31	24	7
Maryville	43	39	4
Mason	4	4	—
McEwen	3	3	—
McKenzie	15	11	4
McMinnville	38	33	5
Memphis	2,002	1,469	533
Millersville	10	7	3
Millington	34	27	7
Minor Hill	4	2	2
Morristown	72	67	5
Mount Juliet	21	15	6
Mount Pleasant	12	11	1
Nashville	1,563	1,166	397
Newbern	15	10	5
New Johnsonville	5	5	—
New Tazewell	8	8	—
Norris	7	7	—
Oak Ridge	64	49	15
Obion	3	3	—
Oliver Springs	14	9	5
Parsons	6	6	—
Pigeon Forge	50	40	10
Pikeville	3	3	—
Portland	21	16	5
Pulaski	25	23	2
Red Bank	25	19	6
Ripley	29	24	5
Rockwood	13	13	—
Rutherford	4	4	—
Savannah	14	14	—
Sevierville	49	39	10
Sewanee	12	8	4
Sharon	4	4	—
Shelbyville	39	33	6
Signal Mountain	16	14	2
Smyrna	61	44	17
Soddy-Daisy	25	21	4
Somerville	12	9	3
South Carthage	4	4	—
South Fulton	9	7	2
South Pittsburg	9	9	—
Sparta	16	15	1
Spring City	10	6	4
Springfield	43	32	11
Spring Hill	14	13	1
Sweetwater	17	16	1
Tazewell	13	7	6
Town of Decaturville	1	1	—
Trenton	22	17	5
Trimble	3	3	—
Union City	36	29	7
Waverly	15	10	5
Westmoreland	10	6	4
White House	17	10	7
Winchester	24	19	5
TENNESSEE — Continued			
Woodbury	9	8	1
TEXAS			
Abernathy	3	3	—
Abilene	227	170	57
Addison	67	52	15
Alamo	22	16	6
Alamo Heights	26	19	7
Alice	47	32	15
Allen	49	33	16
Alpine	18	11	7
Alto	3	3	—
Alvarado	12	6	6
Alvin	57	40	17
Amarillo	319	244	75
Andrews	16	14	2
Angleton	42	31	11
Anson	5	4	1
Anthony	8	8	—
Aransas Pass	24	18	6
Argyle	5	5	—
Arlington	597	454	143
Arp	3	2	1
Athens	30	23	7
Atlanta	18	13	5
Austin	1,352	935	417
Azle	31	21	10
Baird	2	2	—
Balch Springs	38	28	10
Balcones Heights	20	15	5
Ballinger	10	5	5
Bangs	2	2	—
Bastrop	13	11	2
Bay City	45	36	9
Bayou Vista	5	5	—
Baytown	142	112	30
Beaumont	327	259	68
Bedford	100	71	29
Beeville	28	22	6
Bellaire	53	39	14
Bellmead	20	15	5
Bellville	10	9	1
Belton	32	22	10
Benbrook	40	32	8
Bertram	2	2	—
Beverly Hills	7	6	1
Big Sandy	3	3	—
Big Spring	66	44	22
Bishop	9	5	4
Blanco	4	4	—
Blue Mound	9	5	4
Boerne	17	15	2
Bonham	23	17	6
Borger	27	20	7
Bovina	2	2	—
Bowie	17	11	6
Brady	16	9	7
Brazoria	13	8	5
Breckenridge	15	10	5
Brenham	43	30	13
Bridge City	18	13	5
Bridgeport	12	7	5

Table 78. — Number of Full-time Law Enforcement Employees, Cities, October 31, 1996 — Continued

City	Total police employees	Total officers	Total civilians
TEXAS — Continued			
Brookshire	13	9	4
Brownfield	24	18	6
Brownsville	243	179	64
Brownwood	44	31	13
Bruceville-Eddy	4	4	—
Bryan	119	100	19
Bullard	2	2	—
Burkburnett	19	15	4
Burleson	47	36	11
Burnet	11	10	1
Caddo Mills	1	1	—
Caldwell	12	11	1
Cameron	14	9	5
Caney City	5	3	2
Canton	21	12	9
Canyon	18	16	2
Carrollton	200	134	66
Carthage	20	13	7
Castle Hills	25	19	6
Cedar Hill	47	35	12
Cedar Park	38	27	11
Celina	5	5	—
Center	18	12	6
Childress	16	10	6
Cisco	9	8	1
Clarksville	13	8	5
Cleburne	53	42	11
Cleveland	26	17	9
Clifton	5	4	1
Clute	26	18	8
Cockrell Hill	18	13	5
Coffee City	1	1	—
Coleman	16	9	7
College Station	120	84	36
Colleyville	31	24	7
Colorado City	13	8	5
Columbus	7	6	1
Comanche	8	7	1
Combes	3	3	—
Commerce	17	12	5
Conroe	76	58	18
Converse	22	20	2
Coppell	46	36	10
Copperas Cove	58	43	15
Corinth	11	10	1
Corpus Christi	574	404	170
Corrigan	9	6	3
Corsicana	55	45	10
Crane	11	6	5
Crockett	16	14	2
Crowley	24	18	6
Crystal City	11	8	3
Cuero	12	11	1
Cuney	2	2	—
Daingerfield	6	5	1
Dalhart	18	11	7
Dallas	3,553	2,822	731
Dalworthington Gardens	9	8	1
Dayton	17	12	5
Decatur	15	11	4
Deer Park	63	48	15
De Kalb	7	6	1
TEXAS — Continued			
De Leon	3	3	—
Del Rio	79	60	19
Denison	52	43	9
Denton	139	110	29
Denver City	14	8	6
DeSoto	73	53	20
Devine	13	8	5
Diboll	16	12	4
Dickinson	24	19	5
Dilley	7	6	1
Dimmitt	9	7	2
Donna	27	18	9
Dublin	9	7	2
Dumas	37	29	8
Duncanville	76	54	22
Eagle Lake	6	5	1
Eagle Pass	67	51	16
Early	6	5	1
Earth	3	3	—
Eastland	10	8	2
Edcouch	10	8	2
Eden	3	3	—
Edgewood	5	5	—
Edinburg	88	64	24
Edna	10	9	1
El Campo	32	23	9
Electra	11	6	5
Elgin	17	12	5
El Paso	1,231	981	250
Elsa	12	10	2
Ennis	34	28	6
Euless	98	72	26
Everman	17	12	5
Fairfield	7	7	—
Fair Oaks Ranch	7	7	—
Falfurrias	10	9	1
Farmers Branch	87	71	16
Farmersville	5	5	—
Ferris	16	14	2
Flatonia	2	2	—
Florence	1	1	—
Floresville	10	9	1
Flower Mound	50	36	14
Floydada	5	5	—
Forest Hill	27	20	7
Forney	13	8	5
Fort Stockton	25	17	8
Fort Worth	1,479	1,166	313
Frankston	8	5	3
Fredericksburg	18	16	2
Freeport	36	26	10
Freer	8	4	4
Friendswood	48	34	14
Friona	11	7	4
Frisco	31	23	8
Gainesville	40	31	9
Galena Park	22	17	5
Galveston	178	151	27
Garland	399	283	116
Gatesville	17	11	6
Georgetown	51	33	18
Giddings	12	8	4

Table 78. — Number of Full-time Law Enforcement Employees, Cities, October 31, 1996 — Continued

City	Total police employees	Total officers	Total civilians
TEXAS — Continued			
Gilmer	12	11	1
Gladewater	20	14	6
Glenn Heights	12	7	5
Gonzales	15	10	5
Graham	16	14	2
Granbury	21	18	3
Grand Prairie	246	167	79
Grand Saline	5	5	—
Granger	2	2	—
Granite Shoals	5	5	—
Grapeland	2	2	—
Grapevine	97	69	28
Greenville	62	42	20
Groesbeck	6	5	1
Groves	17	16	1
Gruver	2	2	—
Gun Barrel City	17	13	4
Hale Center	4	4	—
Hallettsville	5	4	1
Haltom City	83	63	20
Hamlin	10	5	5
Harker Heights	38	27	11
Harlingen	130	102	28
Hart	1	1	—
Haskell	4	4	—
Hawkins	2	2	—
Hawley	1	1	—
Hearne	20	13	7
Heath	7	6	1
Hedwig Village	23	17	6
Helotes	6	6	—
Hemphill	4	4	—
Hempstead	11	10	1
Henderson	34	28	6
Hereford	32	26	6
Hewitt	23	16	7
Hico	3	3	—
Hidalgo	31	24	7
Highland Park	64	51	13
Highland Village	21	15	6
Hill Country Village	7	7	—
Hillsboro	26	20	6
Hitchcock	20	15	5
Holland	1	1	—
Holliday	1	1	—
Hollywood Park	7	7	—
Hondo	15	13	2
Hooks	4	4	—
Horizon City	7	7	—
Horseshoe Bay	7	6	1
Houston	7,335	5,252	2,083
Hubbard	4	4	—
Humble	62	50	12
Huntington	4	4	—
Huntsville	51	38	13
Hurst	96	63	33
Hutchins	17	11	6
Hutto	3	3	—
Idalou	3	3	—
Ingleside	18	12	6
Ingram	6	6	—
Iowa Park	15	10	5
TEXAS — Continued			
Irving	401	278	123
Itasca	3	3	—
Jacinto City	19	14	5
Jacksboro	8	7	1
Jacksonville	32	23	9
Jamaica Beach	5	5	—
Jasper	25	17	8
Jefferson	6	5	1
Jersey Village	19	13	6
Johnson City	3	3	—
Joshua	9	9	—
Jourdanton	6	6	—
Junction	4	4	—
Karnes City	6	5	1
Katy	26	18	8
Kaufman	20	14	6
Keene	12	7	5
Keller	35	24	11
Kemah	14	10	4
Kemp	4	4	—
Kendleton	12	12	—
Kennedale	18	13	5
Kermit	14	8	6
Kerrville	62	46	16
Kilgore	36	28	8
Killeen	173	136	37
Kingsville	59	45	14
Kirby	17	12	5
Kirbyville	3	3	—
Knox City	2	2	—
Kountze	6	5	1
Kress	1	1	—
Kyle	5	5	—
Lacy-Lakeview	13	9	4
La Feria	13	9	4
Lago Vista	15	9	6
La Grange	5	4	1
La Joya	14	9	5
Lake Dallas	14	8	6
Lake Jackson	48	34	14
Lakeside	4	3	1
Lakeview	15	12	3
Lakeway Village	25	20	5
Lake Worth	26	20	6
La Marque	28	22	6
Lamesa	23	17	6
Lampasas	16	11	5
Lancaster	44	36	8
La Porte	79	56	23
Laredo	324	264	60
La Vernia	4	4	—
La Villa	6	5	1
Lavon	4	4	—
League City	79	54	25
Leander	15	9	6
Leon Valley	33	25	8
Levelland	25	18	7
Lewisville	130	87	43
Lexington	2	2	—
Liberty	20	14	6
Lindale	12	8	4
Littlefield	17	11	6

Table 78. — Number of Full-time Law Enforcement Employees, Cities, October 31, 1996 — Continued

City	Total police employees	Total officers	Total civilians
TEXAS — Continued			
Live Oak	27	20	7
Livingston	20	11	9
Llano	8	7	1
Lockhart	16	16	—
Lockney	3	3	—
Lone Oak	1	1	—
Lone Star	3	3	—
Longview	195	144	51
Lorena	4	4	—
Los Fresnos	17	12	5
Lubbock	340	299	41
Lufkin	90	68	22
Luling	14	8	6
Lumberton	13	11	2
Lytle	5	5	—
Madisonville	7	6	1
Magnolia	5	5	—
Malakoff	5	5	—
Manor	7	6	1
Mansfield	45	34	11
Manvel	6	6	—
Marble Falls	22	14	8
Marfa	6	4	2
Marlin	17	13	4
Marshall	63	46	17
Marshall Creek	1	1	—
Mart	3	3	—
Martindale	3	3	—
Mathis	7	7	—
McAllen	279	185	94
McGregor	11	7	4
McKinney	62	46	16
Meadows	14	14	—
Memphis	5	3	2
Mercedes	34	24	10
Meridian	2	2	—
Merkel	4	4	—
Mesquite	256	193	63
Mexia	22	17	5
Midland	211	159	52
Midlothian	21	16	5
Mineola	12	10	2
Mineral Wells	34	27	7
Mission	102	82	20
Missouri City	60	45	15
Monahans	20	13	7
Mont Belvieu	13	8	5
Morgans Point Resort	5	5	—
Mount Pleasant	33	25	8
Muleshoe	10	5	5
Munday	2	2	—
Mustang Ridge	3	3	—
Nacogdoches	67	53	14
Naples	2	2	—
Nassau Bay	18	13	5
Navasota	23	16	7
Nederland	29	19	10
Needville	6	5	1
New Boston	11	7	4
New Braunfels	74	55	19
New Deal	1	1	—
Nocona	9	6	3
TEXAS — Continued			
Nolanville	3	3	—
Northcrest	4	4	—
North Richland Hills	129	83	46
Oak Ridge North	10	10	—
Odessa	224	178	46
Olmos Park	11	11	—
Olney	10	6	4
Olton	4	4	—
Onalaska	4	4	—
Orange	56	43	13
Orange Grove	3	3	—
Ore City	3	3	—
Overton	9	6	3
Oyster Creek	9	5	4
Palacios	9	6	3
Palestine	44	34	10
Palmer	4	4	—
Pampa	33	28	5
Panhandle	5	4	1
Pantego	16	11	5
Paris	78	56	22
Parker	1	1	—
Pasadena	277	219	58
Pearland	69	45	24
Pearsall	10	9	1
Pecos	25	19	6
Pelican Bay	3	2	1
Perryton	14	8	6
Pflugerville	25	18	7
Pharr	77	60	17
Pilot Point	5	5	—
Pinehurst	8	5	3
Pittsburg	10	9	1
Planview	41	33	8
Plano	331	233	98
Pleasanton	20	13	7
Point Comfort	2	2	—
Port Aransas	16	11	5
Port Arthur	137	109	28
Port Isabel	25	18	7
Portland	26	19	7
Port Lavaca	26	20	6
Port Neches	20	17	3
Poteet	6	5	1
Pottsboro	4	4	—
Premont	5	5	—
Primera	3	3	—
Princeton	4	4	—
Quanah	4	4	—
Quinlan	7	6	1
Quitman	6	6	—
Ranger	4	4	—
Ransom Canyon	2	2	—
Raymondville	22	14	8
Red Oak	14	8	6
Refugio	5	4	1
Richardson	230	142	88
Richland Hills	23	15	8
Richmond	28	22	6
Richwood	6	5	1
Riesel	2	1	1
Rio Grande City	25	19	6

Table 78. — Number of Full-time Law Enforcement Employees, Cities, October 31, 1996 — Continued

City	Total police employees	Total officers	Total civilians
TEXAS — Continued			
River Oaks	21	15	6
Roanoke	14	10	4
Robinson	16	11	5
Robstown	29	20	9
Rockdale	16	10	6
Rockport	25	19	6
Rockwall	41	28	13
Rollingwood	5	5	—
Roma	22	16	6
Roman Forest	6	6	—
Ropesville	1	1	—
Roscoe	1	1	—
Rosebud	3	3	—
Rose City	2	1	1
Rosenberg	76	61	15
Round Rock	96	72	24
Rowlett	77	47	30
Royse City	6	5	1
Rule	1	1	—
Rusk	9	8	1
Sabinal	4	3	1
Sachse	19	14	5
Saginaw	26	20	6
St. Jo	2	2	—
San Angelo	190	164	26
San Angelo Park	2	2	—
San Antonio	2,304	1,868	436
San Augustine	7	6	1
San Benito	58	52	6
San Diego	4	4	—
Sanger	8	8	—
San Juan	29	22	7
San Marcos	83	64	19
Sansom Park Village	13	9	4
Santa Anna	1	1	—
Santa Fe	22	15	7
Santa Rosa	4	4	—
Schertz	30	22	8
Seabrook	28	24	4
Seadrift	3	3	—
Seagoville	17	14	3
Sealy	12	11	1
Seguin	55	40	15
Selma	9	8	1
Seminole	12	10	2
Seven Points	11	6	5
Seymour	7	6	1
Shallowater	4	4	—
Shamrock	5	2	3
Shavano Park	10	10	—
Shenandoah	8	8	—
Sherman	78	57	21
Silsbee	20	14	6
Sinton	11	9	2
Slaton	14	8	6
Smithville	15	9	6
Snyder	21	18	3
Socorro	16	15	1
Somerset	3	3	—
Somerville	4	4	—
Sonora	7	5	2
Sour Lake	4	4	—
TEXAS — Continued			
South Houston	41	32	9
Southlake	47	38	9
South Padre Island	31	22	9
Southside Place	11	9	2
Spearman	8	5	3
Springtown	9	5	4
Spring Valley	20	15	5
Spur	2	2	—
Stafford	44	31	13
Stamford	8	8	—
Stanton	5	5	—
Stephenville	37	28	9
Stratford	3	3	—
Sugar Land	109	77	32
Sulphur Springs	46	34	12
Sunset Valley	7	7	—
Surfside Beach	4	4	—
Sweeny	6	5	1
Sweetwater	25	20	5
Taft	6	6	—
Tahoka	4	4	—
Tarleton Station	12	10	2
Tatum	4	3	1
Taylor	29	20	9
Teague	6	6	—
Temple	131	106	25
Terrell	42	32	10
Terrell Hills	16	15	1
Texarkana	90	81	9
Texas City	95	78	17
The Colony	37	26	11
Thrall	2	1	1
Three Rivers	5	4	1
Tomball	31	25	6
Tool	6	6	—
Trinity	9	4	5
Trophy Club	10	9	1
Troup	5	5	—
Tulia	13	8	5
Tye	2	2	—
Tyler	222	161	61
Universal City	34	26	8
University Park	41	33	8
Uvalde	25	20	5
Van	4	4	—
Vernon	28	21	7
Victoria	140	102	38
Vidor	28	21	7
Village	37	31	6
Village of Jones Creek	4	3	1
Waco	296	221	75
Wake Village	4	4	—
Waller	8	7	1
Wallis	6	3	3
Watauga	39	31	8
Waxahachie	45	35	10
Weatherford	53	36	17
Webster	47	33	14
Weimar	7	6	1
Wells	4	3	1
Weslaco	56	42	14
West	4	4	—

Table 78. — Number of Full-time Law Enforcement Employees, Cities, October 31, 1996 — Continued

City	Total police employees	Total officers	Total civilians
TEXAS — Continued			
West Columbia	12	8	4
West Lake Hills	16	13	3
West Orange	8	7	1
Westover Hills	14	14	—
West Tawakoni	5	4	1
West University Place	28	21	7
Westworth	9	5	4
Wharton	30	20	10
Whitehouse	16	10	6
White Oak	15	11	4
Whitesboro	12	6	6
White Settlement	43	31	12
Whitney	6	5	1
Wichita Falls	242	168	74
Willow Park	6	6	—
Wills Point	8	7	1
Wilmer	15	11	4
Windcrest	23	17	6
Winnsboro	13	10	3
Winters	6	6	—
Wolfforth	3	3	—
Woodville	7	6	1
Woodway	29	20	9
Wylie	19	14	5
Yoakum	16	10	6
Yorktown	3	3	—
UTAH			
Alpine	12	11	1
Alta	9	4	5
American Fork	28	24	4
Blanding	6	5	1
Bountiful	42	33	9
Brian Head	4	4	—
Brigham City	30	23	7
Cedar City	24	21	3
Centerville	16	13	3
Clearfield	30	26	4
Clinton	8	7	1
East Carbon	4	4	—
Ephraim	5	5	—
Fairview	1	1	—
Farmington	13	10	3
Garland	2	2	—
Grantsville	10	7	3
Gunnison	3	3	—
Harrisville	5	4	1
Heber City	9	8	1
Helper	5	5	—
Hildale	4	4	—
Hurricane	12	9	3
Kamas	2	2	—
Kanab	7	5	2
Kaysville	15	13	2
Layton	70	56	14
Lehi	16	15	1
Logan	63	49	14
Mantua	1	1	—
Mapleton	7	7	—
Midvale	28	26	2
Minersville	1	1	—
Moab	15	13	2
UTAH — Continued			
Monticello	4	4	—
Moroni	1	1	—
Mount Pleasant	6	5	1
Murray	72	59	13
Naples	7	5	2
Nephi	9	7	2
North Park	6	5	1
North Ogden	14	12	2
North Salt Lake	11	10	1
Ogden	136	111	25
Orem	93	70	23
Park City	26	20	6
Parowan	3	3	—
Payson	18	16	2
Perry	2	2	—
Pleasant Grove	22	21	1
Pleasant View	5	4	1
Price	18	16	2
Provo	163	86	77
Richfield	12	9	3
Riverdale	18	16	2
Roosevelt	11	10	1
Roy	40	31	9
St. George	72	58	14
Salem	5	5	—
Salina	5	4	1
Salt Lake City	542	385	157
Sandy	121	98	23
Santaquin	4	4	—
South Jordan	19	16	3
South Ogden	23	19	4
South Salt Lake	57	45	12
Spanish Fork	20	17	3
Springville	27	20	7
Sunset	9	8	1
Syracuse	7	6	1
Tooele	24	21	3
Tremonton	9	7	2
Vernal	17	15	2
Washington Terrace	14	12	2
Wellington	4	4	—
Wendover	8	7	1
West Bountiful	6	6	—
West Jordan	77	63	14
West Valley	168	143	25
Willard	2	2	—
Woods Cross	9	8	1
VERMONT			
Barre	22	17	5
Barre Town	8	7	1
Bellows Falls	12	8	4
Bennington	30	25	5
Brandon	6	6	—
Brattleboro	36	24	12
Bristol	3	3	—
Burlington	119	87	32
Castleton	3	3	—
Chester	5	4	1
Colchester	27	23	4
Dover	4	3	1
Essex	28	22	6

Table 78. — Number of Full-time Law Enforcement Employees, Cities, October 31, 1996 — Continued

City	Total police employees	Total officers	Total civilians
VERMONT — Continued			
Fair Haven	2	2	—
Hardwick	8	7	1
Hartford	27	21	6
Ludlow	9	5	4
Manchester	13	8	5
Middlebury	13	11	2
Milton	12	11	1
Montpelier	22	16	6
Morristown	8	7	1
Newport	13	11	2
Northfield	6	5	1
Norwich	5	4	1
Randolph	4	4	—
Richmond	4	4	—
Rutland	47	38	9
St. Albans	21	14	7
St. Johnsbury	17	11	6
Shelburne	15	10	5
South Burlington	34	29	5
Springfield	21	16	5
Stowe	10	8	2
Swanton	4	3	1
Vergennes	4	4	—
Vernon	5	4	1
Waterbury	3	3	—
Weathersfield	1	1	—
Williston	5	4	1
Wilmington	6	5	1
Windsor	10	6	4
Winhall	5	5	—
Winooski	17	13	4
Woodstock	6	5	1
VIRGINIA			
Abingdon	19	17	2
Alexandria	389	271	118
Altavista	15	11	4
Amherst	5	5	—
Appalachia	7	6	1
Ashland	26	24	2
Bedford	27	21	6
Berryville	8	7	1
Big Stone Gap	15	13	2
Blacksburg	64	48	16
Blackstone	15	10	5
Bluefield	15	12	3
Bowling Green	2	2	—
Boykins	1	1	—
Bridgewater	6	6	—
Bristol	72	53	19
Brookneal	3	3	—
Buena Vista	18	13	5
Burkeville	3	3	—
Cape Charles	2	2	—
Cedar Bluff	2	2	—
Charlottesville	139	101	38
Chase City	10	7	3
Chatham	4	4	—
Chesapeake	390	315	75
Chilhowie	6	6	—
Chincoteague	11	8	3
Christiansburg	40	32	8
VIRGINIA — Continued			
Clarksville	6	5	1
Clifton Forge	17	11	6
Clintwood	4	4	—
Coeburn	8	7	1
Colonial Beach	12	8	4
Colonial Heights	56	41	15
Courtland	1	1	—
Covington	18	14	4
Crewe	5	5	—
Culpeper	37	28	9
Damascus	2	2	—
Danville	125	119	6
Dayton	4	4	—
Dublin	8	7	1
Dumfries	14	12	2
Edinburg	3	3	—
Elkton	10	6	4
Emporia	25	19	6
Exmore	5	5	—
Fairfax City	76	61	15
Falls Church	40	29	11
Farmville	28	19	9
Franklin	34	25	9
Fredericksburg	82	59	23
Fries	1	1	—
Front Royal	36	29	7
Galax	29	23	6
Gate City	4	4	—
Glade Springs	3	3	—
Glen Lyn	1	1	—
Gordonsville	7	7	—
Gretna	2	2	—
Grottoes	3	3	—
Grundy	6	6	—
Halifax	5	5	—
Hampton	339	245	94
Harrisonburg	68	54	14
Haysi	3	2	1
Herndon	51	41	10
Hillsville	7	7	—
Honaker	4	4	—
Hopewell	61	45	16
Hurt	3	3	—
Independence	2	2	—
Jonesville	4	4	—
Kenbridge	6	6	—
Kilmarnock	4	4	—
La Crosse	3	3	—
Lawrenceville	5	5	—
Lebanon	11	10	1
Leesburg	45	41	4
Lexington	21	16	5
Louisa	2	2	—
Luray	14	13	1
Lynchburg	191	144	47
Manassas	87	69	18
Manassas Park	21	13	8
Marion	20	18	2
Martinsville	60	54	6
McKenney	1	1	—
Middleburg	4	3	1
Middletown	2	2	—

Table 78. — Number of Full-time Law Enforcement Employees, Cities, October 31, 1996 — Continued

City	Total police employees	Total officers	Total civilians
VIRGINIA — Continued			
Mount Jackson	3	3	—
Narrows	6	6	—
New Market	4	4	—
Newport News	490	361	129
Norfolk	854	731	123
Norton	22	16	6
Onancock	5	5	—
Onley	2	2	—
Orange	17	16	1
Parksley	3	3	—
Pearisburg	7	7	—
Pembroke	1	1	—
Pennington Gap	9	5	4
Petersburg	153	107	46
Pocahontas	3	3	—
Poquoson	23	18	5
Portsmouth	352	241	111
Pound	4	4	—
Pulaski	40	29	11
Purcellville	7	7	—
Quantico	3	3	—
Radford	37	26	11
Rich Creek	1	1	—
Richlands	20	15	5
Richmond	759	667	92
Roanoke	292	250	42
Rocky Mount	14	13	1
Rural Retreat	1	1	—
St. Paul	5	5	—
Salem	80	59	21
Saltville	6	5	1
Shenandoah	4	4	—
Smithfield	21	13	8
South Boston	22	19	3
South Hill	21	16	5
Stanley	3	3	—
Staunton	63	47	16
Stephens City	3	3	—
Strasburg	11	10	1
Suffolk	151	117	34
Tappahannock	8	8	—
Tazewell	12	11	1
Victoria	3	3	—
Vienna	49	38	11
Vinton	24	17	7
Virginia Beach	881	678	203
Warrenton	20	18	2
Warsaw	3	3	—
Waverly	8	4	4
Waynesboro	50	46	4
Weber City	5	5	—
Williamsburg	43	30	13
Winchester	78	57	21
Wise	12	11	1
Woodstock	13	12	1
Wytheville	37	24	13
WASHINGTON			
Aberdeen	50	37	13
Airway Heights	8	7	1
Algona	8	6	2
Anacortes	33	19	14
WASHINGTON — Continued			
Arlington	13	11	2
Auburn	98	74	24
Bainbridge Island	22	18	4
Battle Ground	15	13	2
Bellevue	245	157	88
Bellingham	153	96	57
Bingen	2	2	—
Black Diamond	7	7	—
Blaine	15	13	2
Bonney Lake	21	14	7
Bothell	57	37	20
Bremerton	79	63	16
Brewster	10	8	2
Brier	7	6	1
Buckley	17	8	9
Burlington	25	17	8
Camas	20	16	4
Carnation	1	1	—
Castle Rock	6	5	1
Centralia	34	29	5
Chehalis	22	18	4
Chelan	14	7	7
Cheney	10	9	1
Chewelah	6	5	1
Clarkston	17	14	3
Cle Elum	9	6	3
Clyde Hill	8	7	1
Colfax	5	5	—
College Place	15	11	4
Colville	13	11	2
Connell	7	7	—
Cosmopolis	6	5	1
Coulee Dam	4	4	—
Darrington	4	3	1
Davenport	2	2	—
Des Moines	50	39	11
Duvall	7	6	1
East Wenatchee	15	13	2
Eatonville	6	6	—
Edmonds	63	46	17
Ellensburg	26	19	7
Elma	8	7	1
Elmer City	1	1	—
Enumclaw	29	22	7
Ephrata	19	12	7
Everson	5	4	1
Ferndale	13	11	2
Fife	26	19	7
Fircrest	10	8	2
Forks	13	7	6
Gig Harbor	11	9	2
Goldendale	8	7	1
Grand Coulee	3	3	—
Grandview	21	15	6
Granite Falls	8	7	1
Harrington	1	1	—
Hoquiam	26	21	5
Issaquah	31	20	11
Kalama	6	5	1
Kelso	33	29	4
Kennewick	96	76	20
Kent	152	105	47

Table 78. — Number of Full-time Law Enforcement Employees, Cities, October 31, 1996 — Continued

City	Total police employees	Total officers	Total civilians
WASHINGTON — Continued			
Kettle Falls	6	5	1
Kirkland	81	56	25
Kittitas	3	3	—
La Center	4	4	—
Lacey	54	40	14
La Conner	5	5	—
Lake Forest Park	32	24	8
Lake Stevens	8	8	—
Langley	3	3	—
Long Beach	7	6	1
Longview	60	53	7
Lummi Tribal	18	16	2
Lynden	14	11	3
Lynnwood	76	54	22
Mabton	3	3	—
Marysville	49	26	23
McCleary	4	4	—
Medical Lake	8	7	1
Medina	9	7	2
Mercer Island	41	31	10
Mill Creek	21	17	4
Milton	11	10	1
Monroe	23	20	3
Montesano	10	8	2
Morton	5	4	1
Moses Lake	34	25	9
Mossyrock	2	2	—
Mountlake Terrace	37	31	6
Mount Vernon	45	36	9
Moxee	3	3	—
Mukilteo	23	20	3
Napavine	4	3	1
Newport	3	3	—
Normandy Park	14	13	1
Northport	1	1	—
Oak Harbor	40	24	16
Ocean Shores	11	8	3
Olympia	86	63	23
Omak	15	12	3
Oroville	8	7	1
Othello	19	12	7
Pacific	10	8	2
Pasco	54	44	10
Pe Ell	2	2	—
Pomeroy	3	3	—
Port Angeles	53	29	24
Port Orchard	14	13	1
Port Townsend	15	12	3
Poulsbo	17	15	2
Prosser	15	10	5
Pullman	36	24	12
Puyallup	69	50	19
Rainier	5	5	—
Raymond	8	7	1
Redmond	82	60	22
Renton	116	86	30
Republic	2	2	—
Richland	55	50	5
Ridgefield	5	4	1
Ritzville	4	4	—
Roslyn	2	2	—
Royal City	4	4	—
WASHINGTON — Continued			
Ruston	2	2	—
Seattle	1,776	1,238	538
Sedro Woolley	18	11	7
Selah	14	12	2
Sequim	14	11	3
Shelton	35	20	15
Snohomish	20	17	3
Snoqualmie	11	9	2
Soap Lake	4	4	—
South Bend	5	4	1
Spokane	386	286	100
Stanwood	10	8	2
Steilacoom	12	11	1
Sultan	7	5	2
Sumner	24	17	7
Sunnyside	34	23	11
Swinomish Tribal	7	6	1
Tacoma	425	370	55
Tekoa	2	2	—
Tenino	6	5	1
Tieton	3	3	—
Toledo	2	2	—
Tonasket	5	4	1
Toppenish	24	17	7
Tukwila	82	68	14
Tumwater	26	22	4
Twisp	3	3	—
Union Gap	20	15	5
Vancouver	118	108	10
Waitsburg	2	2	—
Walla Walla	46	39	7
Wapato	16	11	5
Warden	5	5	—
Washougal	13	11	2
Wenatchee	54	39	15
Westport	9	7	2
West Richland	14	11	3
White Salmon	4	4	—
Wilbur	2	2	—
Winlock	4	3	1
Winthrop	3	3	—
Woodland	8	7	1
Yakima	164	110	54
Yelm	11	9	2
Zillah	8	6	2
WEST VIRGINIA			
Alderson	2	2	—
Anmoore	2	2	—
Ansted	3	3	—
Barboursville	16	15	1
Beckley	62	45	17
Belington	3	3	—
Belle	5	5	—
Benwood	10	5	5
Bethlehem	4	4	—
Bluefield	32	29	3
Bridgeport	22	19	3
Buckhannon	7	6	1
Cameron	4	4	—
Cedar Grove	1	1	—
Ceredo	8	5	3

Table 78. — Number of Full-time Law Enforcement Employees, Cities, October 31, 1996 — Continued

City	Total police employees	Total officers	Total civilians
WEST VIRGINIA — Continued			
Chapmanville	4	4	—
Charleston	214	182	32
Charles Town	12	10	2
Chesapeake	4	4	—
Chester	5	5	—
Clarksburg	44	39	5
Clendenin	3	3	—
Danville	4	4	—
Delbarton	2	2	—
Dunbar	18	13	5
Elkins	16	10	6
Fairmont	42	32	10
Fayetteville	6	5	1
Follansbee	10	10	—
Fort Gay	2	2	—
Gauley Bridge	1	1	—
Glen Dale	6	5	1
Glenville	4	4	—
Grafton	12	8	4
Grantsville	2	2	—
Granville	2	2	—
Harpers Ferry/Bolivar	3	3	—
Harrisville	2	2	—
Hinton	6	6	—
Huntington	113	103	10
Hurricane	15	11	4
Kenova	10	7	3
Kermit	4	3	1
Keyser	12	7	5
Kimball	2	2	—
Kingwood	6	6	—
Lewisburg	11	9	2
Logan	9	6	3
Lumberport	2	2	—
Mabscott	5	5	—
Madison	6	5	1
Man	4	4	—
Mannington	4	4	—
Marlinton	3	2	1
Marmet	4	4	—
Martinsburg	47	41	6
Mason	3	3	—
Matewan	3	3	—
McMechen	4	4	—
Milton	5	5	—
Mitchell Heights	1	1	—
Monongah	4	4	—
Montgomery	9	8	1
Moorefield	5	5	—
Morgantown	62	53	9
Moundsville	18	12	6
Mount Hope	6	6	—
Mullens	5	5	—
New Cumberland	4	4	—
New Haven	2	2	—
New Martinsville	15	10	5
Nitro	18	13	5
North Fork	3	3	—
Nutter Fort	6	6	—
Oak Hill	14	11	3
Oceana	5	5	—
Paden City	8	4	4
WEST VIRGINIA — Continued			
Parkersburg	79	64	15
Parsons	2	2	—
Pennsboro	1	1	—
Petersburg	4	4	—
Philippi	6	6	—
Piedmont	2	2	—
Pineville	4	4	—
Point Pleasant	8	7	1
Princeton	24	22	2
Rainelle	4	4	—
Ranson	9	8	1
Ravenswood	12	8	4
Richwood	8	5	3
Ripley	9	8	1
Romney	4	3	1
Ronceverte	3	3	—
St. Albans	27	20	7
St. Marys	8	4	4
Salem	3	3	—
Shepherdstown	5	4	1
Shinnston	5	5	—
Sistersville	2	2	—
Smithers	5	5	—
Sophia	6	6	—
South Charleston	38	32	6
Spencer	7	6	1
Star City	5	4	1
Stonewood	3	3	—
Summersville	14	13	1
Sutton	3	3	—
Terra Alta	2	2	—
Vienna	23	15	8
War	4	4	—
Wayne	3	2	1
Weirton	46	38	8
Welch	13	10	3
Wellsburg	6	5	1
Weston	9	8	1
Westover	10	8	2
Wheeling	82	80	2
White Sulphur Springs	8	7	1
Whitesville	2	2	—
Williamson	11	9	2
Williamstown	6	5	1
WISCONSIN			
Algoma	6	6	—
Altoona	10	9	1
Amery	7	6	1
Antigo	20	17	3
Appleton	123	98	25
Arcadia	4	4	—
Ashland	26	20	6
Ashwaubenon	45	36	9
Bangor	3	3	—
Baraboo	26	22	4
Barron	6	6	—
Bayfield	3	3	—
Bayside	21	15	6
Beaver Dam	37	28	9
Belleville	3	3	—
Beloit	103	83	20

Table 78. — Number of Full-time Law Enforcement Employees, Cities, October 31, 1996 — Continued

City	Total police employees	Total officers	Total civilians
WISCONSIN — Continued			
Beloit Town	10	9	1
Berlin	17	12	5
Black Earth	3	3	—
Black River Falls	10	9	1
Bloomfield	8	7	1
Brillion	6	6	—
Brodhead	11	7	4
Brookfield	84	63	21
Brookfield Township	10	9	1
Brown Deer	38	29	9
Burlington	27	21	6
Burlington Town	7	7	—
Butler	8	7	1
Caledonia	33	26	7
Cedarburg	27	19	8
Chenequa	9	9	—
Chetek	5	4	1
Chilton	6	6	—
Chippewa Falls	34	25	9
Clear Lake	1	1	—
Clinton	5	5	—
Clintonville	16	12	4
Colby-Abbotsford	7	6	1
Columbus	13	9	4
Combined Locks	4	4	—
Cornell	4	4	—
Cottage Grove	4	4	—
Crandon	3	3	—
Cuba City	5	4	1
Cudahy	42	32	10
Darien	6	6	—
Darlington	5	4	1
De Forest	12	11	1
Delafield	11	10	1
Delavan Town	9	9	—
Delavan	19	15	4
De Pere	31	27	4
Dodgeville	10	9	1
Durand	4	4	—
Eagle River	7	7	—
East Troy	8	7	1
Eau Claire	112	86	26
Edgar	1	1	—
Edgerton	9	8	1
Elkhorn	17	15	2
Elm Grove	23	17	6
Elroy	4	3	1
Everest	23	21	2
Fall Creek	3	3	—
Fennimore	5	5	—
Fitchburg	31	25	6
Fond Du Lac	76	65	11
Fort Atkinson	23	18	5
Fox Lake	3	3	—
Fox Point	23	17	6
Fox Valley	28	25	3
Franklin	50	38	12
Geneva Town	6	5	1
Genoa City	4	4	—
Germantown	38	28	10
Glendale	48	47	1
Grafton	26	20	6
WISCONSIN — Continued			
Grand Chute	22	18	4
Green Bay	241	186	55
Greendale	35	28	7
Greenfield	92	59	33
Green Lake	3	3	—
Hales Corners	17	17	—
Hallie	7	6	1
Hartford	25	20	5
Hartland	16	14	2
Hayward	7	6	1
Hillsboro	2	2	—
Holmen	8	7	1
Horicon	11	9	2
Hudson	20	17	3
Hurley	7	6	1
Independence	2	2	—
Jackson	6	5	1
Janesville	103	91	12
Jefferson	16	13	3
Juneau	5	4	1
Kaukauna	23	22	1
Kenosha	181	171	10
Kewaskum	5	5	—
Kewaunee	6	6	—
Kiel	11	6	5
Kohler	7	6	1
La Crosse	110	89	21
Ladysmith	7	6	1
Lake Delton	11	10	1
Lake Geneva	24	17	7
Lake Mills	10	9	1
Lancaster	8	7	1
Lodi	6	5	1
Madison	395	333	62
Manitowoc	73	62	11
Marinette	31	24	7
Marshfield	51	38	13
Mauston	8	7	1
Mayville	11	9	2
Mazomanie	3	3	—
McFarland	10	9	1
Medford	10	9	1
Menasha	35	30	5
Menasha Town	25	21	4
Menomonee Falls	70	59	11
Menomonie	34	26	8
Mequon	44	36	8
Merrill	26	22	4
Middleton	34	26	8
Milton	9	8	1
Milwaukee	2,848	2,130	718
Minocqua	17	11	6
Mondovi	4	4	—
Monona	20	17	3
Monroe	33	25	8
Mosinee	7	6	1
Mount Horeb	9	8	1
Mount Pleasant	33	25	8
Mukwonago	16	11	5
Neenah	49	41	8
Neillsville	7	6	1
New Berlin	79	62	17

Table 78. — Number of Full-time Law Enforcement Employees, Cities, October 31, 1996 — Continued

City	Total police employees	Total officers	Total civilians
WISCONSIN — Continued			
New Glarus	5	5	—
New Holstein	10	6	4
New Lisbon	3	3	—
New London	18	17	1
New Richmond	12	11	1
North Fond Du Lac	8	7	1
Oak Creek	51	41	10
Oconomowoc	29	22	7
Oconomowoc Town	11	10	1
Oconto	8	8	—
Oconto Falls	6	6	—
Omro	6	5	1
Onalaska	29	27	2
Oregon	12	11	1
Osceola	4	4	—
Oshkosh	104	89	15
Palmyra	4	4	—
Pardeeville	3	3	—
Park Falls	8	7	1
Peshtigo	6	6	—
Pewaukee	16	14	2
Pewaukee Township	11	10	1
Phillips	5	5	—
Platteville	23	19	4
Pleasant Prairie	21	20	1
Plover	13	12	1
Plymouth	15	14	1
Portage	29	21	8
Port Washington	23	17	6
Poynette	2	2	—
Prairie du Chien	18	13	5
Prescott	6	5	1
Princeton	4	4	—
Pulaski	7	7	—
Racine	240	207	33
Reedsburg	19	14	5
Rhinelander	28	20	8
Rice Lake	23	16	7
Richland Center	12	10	2
Ripon	18	13	5
River Falls	23	20	3
River Hills	14	14	—
Rome Town	3	3	—
Rothschild	10	9	1
St. Croix Falls	3	3	—
St. Francis	20	19	1
Sauk Prairie	11	10	1
Saukville	8	7	1
Shawano	26	19	7
Sheboygan	114	90	24
Sheboygan Falls	10	10	—
Shorewood Hills	5	5	—
Silver Lake	4	3	1
Slinger	6	5	1
Somerset	5	4	1
South Milwaukee	36	32	4
Sparta	23	17	6
Spencer	3	3	—
Spooner	6	5	1
Stanley	4	4	—
Stevens Point	52	42	10
Stoughton	24	19	5
WISCONSIN — Continued			
Strum	2	2	—
Sturgeon Bay	19	18	1
Sturtevant	12	10	2
Summit	8	8	—
Sun Prairie	48	36	12
Theresa	1	1	—
Thiensville	8	7	1
Tomah	23	18	5
Tomahawk	6	6	—
Town of East Troy	7	6	1
Town of Madison	20	18	2
Twin Lakes	12	8	4
Two Rivers	29	25	4
Verona	12	11	1
Viroqua	11	9	2
Walworth	7	6	1
Washburn	5	5	—
Waterloo	7	6	1
Watertown	50	36	14
Waukesha	132	100	32
Waunakee	12	11	1
Waupaca	17	13	4
Waupun	22	15	7
Wausau	72	58	14
Wauwatosa	115	87	28
West Allis	149	128	21
West Bend	67	51	16
Westby	4	4	—
West Milwaukee	24	19	5
Whitefish Bay	28	24	4
Whitehall	3	3	—
Whitewater	32	23	9
Williams Bay	7	6	1
Winneconne	5	4	1
Wisconsin Dells	15	15	—
Wisconsin Rapids	48	38	10
WYOMING			
Afton	4	4	—
Baggs	1	1	—
Basin	3	3	—
Buffalo	12	8	4
Casper	91	76	15
Cheyenne	112	85	27
Cody	18	16	2
Diamondville	4	3	1
Douglas	21	14	7
Evanston	29	24	5
Evansville	10	6	4
Gillette	52	35	17
Glenrock	9	6	3
Green River	30	26	4
Greybull	4	4	—
Guernsey	5	5	—
Hanna	6	3	3
Hulett	2	2	—
Jackson	24	18	6
Kemmerer	12	9	3
Lander	18	17	1
Laramie	44	35	9
Lovell	8	4	4
Lusk	5	5	—

Table 78. — Number of Full-time Law Enforcement Employees, Cities, October 31, 1996 — Continued

City	Total police employees	Total officers	Total civilians	City	Total police employees	Total officers	Total civilians
WYOMING — Continued				**WYOMING — Continued**			
Lyman	6	5	1	Saratoga	7	4	3
Mills	8	7	1	Sheridan	43	27	16
Moorcroft	4	3	1	Sundance	4	4	—
Newcastle	13	7	6	Thermopolis	13	7	6
Pine Bluffs	6	2	4	Torrington	20	14	6
Powell	20	13	7	Upton	2	2	—
Rawlins	31	20	11	Wheatland	11	10	1
Riverton	32	22	10	Worland	11	11	—
Rock Springs	51	32	19				

Table 79. — Number of Full-time Law Enforcement Employees, Universities and Colleges, October 31, 1996

University/College	Total police employees	Total officers	Total civilians
ALABAMA			
Alabama State University	28	25	3
Auburn University:			
Main Campus	41	21	20
Montgomery	22	13	9
Enterprise State Junior College	2	2	—
Jacksonville State University	19	15	4
Talladega College	9	5	4
Troy State University	9	8	1
University of Alabama:			
Birmingham	88	54	34
Huntsville	13	9	4
Tuscaloosa	39	34	5
University of Montevallo	14	9	5
University of North Alabama	12	11	1
University of South Alabama	31	25	6
University of West Alabama	7	5	2
ALASKA			
University of Alaska:			
Fairbanks	14	11	3
ARIZONA			
Arizona State University:			
Main Campus	57	35	22
West	17	8	9
Arizona Western College	8	7	1
Central Arizona College	6	6	—
Northern Arizona University	29	17	12
Pima Community College	36	29	7
University of Arizona	78	46	32
Yavapai College	6	4	2
ARKANSAS			
Arkansas State University	24	19	5
Henderson State University	9	8	1
Southern Arkansas University	5	5	—
University of Arkansas:			
Fayetteville	31	24	7
Little Rock	32	26	6
Medical Science	49	37	12
Monticello	6	5	1
Pine Bluff	18	14	4
University of Central Arkansas	22	19	3
CALIFORNIA			
Allan Hancock College	3	2	1
Cabrillo Community College	6	4	2
California State Polytechnic University:			
Pomona	33	14	19
San Luis Obispo	13	13	—
California State University:			
Bakersfield	13	9	4
Chico	15	10	5
Fresno	26	17	9
Fullerton	28	13	15
Hayward	32	11	21
Long Beach	26	20	6
Los Angeles	17	17	—
Monterey Bay	21	14	7
Northridge	22	17	5
Sacramento	20	15	5
CALIFORNIA — Continued			
San Bernardino	18	13	5
San Marcos	15	6	9
Stanislaus	16	10	6
College of the Sequoias	3	1	2
Contra Costa Community College	25	19	6
El Camino College	27	21	6
Foothill-De Anza College	8	7	1
Fresno Community College	12	10	2
Humboldt State University	16	11	5
Kings River Community College	15	13	2
Long Beach Community College	13	12	1
Los Angeles City College	10	10	—
Marin Community College	11	8	3
Pasadena Community College	18	9	9
San Diego State University	29	19	10
San Francisco State University	39	25	14
San Jose State University	30	30	—
San Jose/Evergreen Community College	9	4	5
Santa Rosa Junior College	15	10	5
Sonoma State University	15	10	5
University of California:			
Berkeley	116	73	43
Davis	74	43	31
Irvine	35	26	9
Lawrence Livermore National Laboratory	7	2	5
Los Angeles	77	53	24
Riverside	27	20	7
San Diego	47	26	21
San Francisco	46	25	21
Santa Barbara	38	26	12
Santa Cruz	28	16	12
West Valley College	10	8	2
COLORADO			
Adams State College	10	3	7
Arapahoe Community College	5	4	1
Auraria Higher Education Center	28	15	13
Colorado School of Mines	8	7	1
Colorado State University	28	20	8
Fort Lewis College	6	2	4
Pike's Peak Community College	6	5	1
Red Rocks Community College	9	8	1
University of Colorado:			
Boulder	70	32	38
Colorado Springs	10	5	5
Health Sciences Center	45	21	24
University of Northern Colorado	19	12	7
University of Southern Colorado	9	3	6
CONNECTICUT			
Central Connecticut State University	27	23	4
Eastern Connecticut State University	19	15	4
Southern Connecticut State University	33	24	9
University of Connecticut:			
Health Center	22	17	5
Storrs, Avery Point, and Hartford	59	48	11
Western Connecticut State University	20	17	3
Yale University	85	69	16
DELAWARE			
University of Delaware	76	47	29

Table 79. — Number of Full-time Law Enforcement Employees, Universities and Colleges, October 31, 1996 — Continued

University/College	Total police employees	Total officers	Total civilians
FLORIDA			
Florida Atlantic University	30	25	5
Florida International University	46	32	14
Florida State University:			
Panama City	3	2	1
Tallahassee	83	50	33
Santa Fe Community College	15	13	2
University of Central Florida	53	36	17
University of Florida	139	86	53
University of North Florida	35	22	13
University of South Florida:			
St. Petersburg	16	12	4
Sarasota	18	13	5
Tampa	60	41	19
University of West Florida	32	22	10
GEORGIA			
Abraham Baldwin Agricultural College	10	9	1
Agnes Scott College	26	14	12
Albany State College	23	11	12
Armstrong State College	16	12	4
Augusta College	15	14	1
Berry College	16	12	4
Brunswick College	7	6	1
Clark Atlanta University	52	21	31
Clayton State College	13	11	2
Columbus College	11	9	2
Dalton College	7	7	—
Emory University	40	25	15
Fort Valley State College	21	18	3
Georgia College	19	12	7
Georgia Institute of Technology	44	30	14
Georgia Southern University	33	26	7
Georgia Southwestern College	11	10	1
Georgia State University	99	82	17
Gordon College	6	6	—
Kennesaw State University	28	19	9
Medical College of Georgia	88	46	42
Mercer University	31	23	8
Middle Georgia College	10	7	3
Morehouse College	49	34	15
North Georgia College	13	5	8
Reinhardt College	4	4	—
Savannah State College	27	15	12
South Georgia College	7	7	—
Southern College of Technology	13	11	2
University of Georgia	83	70	13
Valdosta State University	31	21	10
Wesleyan College	6	5	1
West Georgia College	31	17	14
Young Harris College	1	1	—
ILLINOIS			
Black Hawk College	5	4	1
Chicago State University	30	23	7
College of DuPage	17	12	5
College of Lake County	14	9	5
Eastern Illinois University	33	24	9
Governors State University	15	10	5
Illinois State University	29	24	5
John A. Logan College	3	2	1
Joliet Junior College	10	6	4
Loyola University of Chicago	50	21	29
ILLINOIS — Continued			
Morton College	10	7	3
Northeastern Illinois University	24	18	6
Northern Illinois University	44	31	13
Northwestern University	17	13	4
Oakton Community College	8	7	1
Parkland College	15	9	6
Rock Valley College	8	7	1
Sangamon State University	16	10	6
Southern Illinois University:			
Carbondale	55	42	13
Edwardsville	36	28	8
School of Medicine	11	2	9
South Suburban College	13	10	3
State Community College	9	8	1
Triton College	13	8	5
University of Illinois:			
Chicago	87	62	25
Urbana	56	44	12
Waubonsee Community College	2	2	—
Western Illinois University	25	21	4
William Rainey Harper College	13	7	6
INDIANA			
Ball State University	41	33	8
Indiana State University	30	23	7
Indiana University:			
Bloomington	53	44	9
Gary	13	10	3
Indianapolis	51	32	19
New Albany	9	7	2
Purdue University	46	39	7
IOWA			
Iowa State University	30	27	3
University of Iowa	48	26	22
University of Northern Iowa	26	19	7
KANSAS			
Emporia State University	10	9	1
Fort Hays State University	10	10	—
Kansas State University, Manhattan	33	20	13
Pittsburg State University	14	12	2
University of Kansas:			
Main Campus	49	28	21
Medical Center	41	27	14
Wichita State University	30	23	7
KENTUCKY			
Eastern Kentucky University	28	19	9
Jefferson Community College	5	5	—
Kentucky State University	16	11	5
Morehead State University	19	10	9
Murray State University	21	12	9
Northern Kentucky University	25	17	8
University of Kentucky	51	35	16
University of Louisville	47	25	22
Western Kentucky University	30	23	7
LOUISIANA			
Grambling State University	24	23	1
Louisiana State University:			
Baton Rouge	62	60	2

Table 79. — Number of Full-time Law Enforcement Employees, Universities and Colleges, October 31, 1996 — Continued

University/College	Total police employees	Total officers	Total civilians
LOUISIANA — Continued			
Medical Center	61	60	1
Shreveport	7	7	—
Louisiana Tech. University	20	18	2
McNeese State University	13	11	2
Nicholls State University	13	11	2
Northeast Louisiana University	25	21	4
Northwestern State University	15	14	1
Southeastern Louisiana University	28	21	7
Southern University and A&M College, Baton Rouge	33	32	1
University of New Orleans	28	24	4
University of Southwestern Louisiana	19	16	3
MAINE			
University of Maine:			
Farmington	4	4	—
Orono	34	22	12
University of Southern Maine	24	18	6
MARYLAND			
Bowie State University	22	16	6
Coppin State University	16	15	1
Frostburg State University	20	15	5
Morgan State University	46	32	14
St. Mary's College	10	5	5
Salisbury State University	19	17	2
Towson State University	47	33	14
University of Baltimore	45	13	32
University of Maryland:			
Baltimore City	119	58	61
Baltimore County	28	19	9
College Park	82	63	19
Eastern Shore	17	13	4
MASSACHUSETTS			
Boston College	55	45	10
Boston University	52	46	6
Brandeis University	21	20	1
Emerson College	13	12	1
Framingham State College	10	10	—
Massachusetts Institute of Technology	56	53	3
North Adams State College	13	8	5
Northeastern University	67	42	25
Tufts University	53	38	15
University of Massachusetts:			
Amherst	90	54	36
Boston	37	26	11
Worcester	28	14	14
Wentworth Institute of Technology	26	10	16
MICHIGAN			
Central Michigan University	25	16	9
Delta College	11	8	3
Eastern Michigan University	28	23	5
Ferris State University	21	15	6
Grand Valley State University	9	8	1
Hope College	12	7	5
Lansing Community College	11	8	3
Macomb Community College	34	27	7
Michigan State University	58	53	5
Michigan Technological University	13	9	4
Northern Michigan University	20	15	5
MICHIGAN — Continued			
Oakland Community College	17	15	2
Oakland University	20	15	5
Saginaw Valley State University	8	6	2
University of Michigan:			
Ann Arbor	84	40	44
Flint	17	5	12
Western Michigan University	57	26	31
MINNESOTA			
University of Minnesota:			
Duluth	8	8	—
Twin Cities	54	41	13
MISSISSIPPI			
Hinds Community College	12	10	2
Itawamba Community College	4	4	—
Jackson State University	41	37	4
Mississippi State University	43	28	15
University of Mississippi:			
Medical Center	75	69	6
Oxford	47	30	17
MISSOURI			
Lincoln University	15	11	4
University of Missouri:			
Columbia	47	34	13
St. Louis	26	17	9
Washington University	27	19	8
MONTANA			
Montana State University	16	11	5
University of Montana	15	11	4
NEBRASKA			
University of Nebraska:			
Kearney	6	6	—
Lincoln	42	24	18
NEVADA			
University of Nevada:			
Las Vegas	33	21	12
Reno	20	16	4
NEW HAMPSHIRE			
University of New Hampshire	33	17	16
NEW JERSEY			
Brookdale Community College	16	11	5
Essex County College	50	17	33
Kean College	33	20	13
Middlesex County College	16	11	5
Monmouth University	20	14	6
Montclair State University	35	11	24
New Jersey Institute of Technology	52	23	29
Rowan College	33	2	31
Rutgers University:			
Camden	33	17	16
Newark	62	27	35
New Brunswick	141	65	76
Richard Stockton College	19	15	4
Trenton State College	28	19	9

Table 79. — Number of Full-time Law Enforcement Employees, Universities and Colleges, October 31, 1996 — Continued

University/College	Total police employees	Total officers	Total civilians
NEW JERSEY — Continued			
University of Medicine and Dentistry:			
Camden	20	19	1
Newark	135	52	83
Piscataway	38	27	11
William Paterson College	31	22	9
NEW MEXICO			
Eastern New Mexico University	7	6	1
New Mexico Highlands University	5	4	1
New Mexico State University	28	19	9
NEW YORK			
Cornell University	60	45	15
Ithaca College	31	15	16
Rensselaer Polytechnic Institute	23	21	2
Syracuse University	48	43	5
NORTH CAROLINA			
Appalachian State University	24	18	6
Barton College	10	4	6
Beaufort County Community College	1	1	—
Davidson College	11	9	2
Duke University	134	56	78
East Carolina University	48	33	15
Elizabeth City State University	12	10	2
Fayetteville State University	24	16	8
Mars Hill College	6	5	1
Methodist College	21	7	14
North Carolina Agricultural and Technical State University	57	27	30
North Carolina Central University	38	20	18
North Carolina School of the Arts	10	9	1
North Carolina State University	73	46	27
Pembroke State University	13	10	3
Pfeiffer College	3	3	—
Queens College	6	4	2
University of North Carolina:			
Asheville	9	7	2
Chapel Hill	54	31	23
Charlotte	28	25	3
Greensboro	38	23	15
Wilmington	27	20	7
Wake Forest University	28	12	16
Western Carolina University	16	13	3
Winston-Salem State University	13	8	5
NORTH DAKOTA			
University of North Dakota	17	12	5
OHIO			
Bowling Green State University	20	19	1
Cuyahoga Community College	33	27	6
Kent State University	41	32	9
Lakeland Community College	11	7	4
Marietta College	4	4	—
Miami University	37	27	10
Ohio State University	54	45	9
Ohio University	32	26	6
University of Toledo	35	30	5
Wright State University	24	16	8
Youngstown State University	23	19	4
OKLAHOMA			
Cameron University	7	6	1
East Central University	5	5	—
Murray State College	3	3	—
Northeastern State University	12	10	2
Oklahoma State University:			
Main Campus	35	24	11
Okmulgee	8	8	—
Seminole Junior College	4	4	—
Southeastern Oklahoma State University	6	6	—
Tulsa Junior College	18	10	8
University of Central Oklahoma	17	11	6
University of Oklahoma:			
Health Sciences Center	22	18	4
Norman	50	40	10
University of Tulsa	19	17	2
PENNSYLVANIA			
Bloomsburg University	17	16	1
California University	18	14	4
Clarion University	17	12	5
East Stroudsburg University	15	14	1
Edinboro University	15	14	1
Elizabethtown College	12	7	5
Indiana University	23	18	5
Kutztown University	18	11	7
Lehigh University	25	14	11
Lock Haven University	10	9	1
Mansfield University	11	11	—
Millersville University	20	14	6
Pennsylvania State University:			
Altoona	6	5	1
Behrend	8	5	3
Harrisburg	8	7	1
University Park	58	46	12
Shippensburg University	16	14	2
Slippery Rock University	16	15	1
University of Pittsburgh, Bradford	7	5	2
West Chester University	38	20	18
RHODE ISLAND			
Brown University	59	24	35
University of Rhode Island	26	16	10
SOUTH CAROLINA			
Clemson University	44	26	18
Columbia College	1	1	—
Denmark Technical College	5	4	1
Erskine College	2	2	—
Francis Marion University	11	11	—
Lander University	11	10	1
Medical University of South Carolina	112	67	45
Presbyterian College	9	7	2
South Carolina State University	29	24	5
The Citadel	13	13	—
Trident Technical College	20	18	2
University of South Carolina:			
Aiken	2	2	—
Coastal Carolina	13	9	4
Columbia	74	60	14
Spartanburg	9	9	—
Winthrop University	20	13	7

Table 79. — Number of Full-time Law Enforcement Employees, Universities and Colleges, October 31, 1996 — Continued

University/College	Total police employees	Total officers	Total civilians
TENNESSEE			
East Tennessee State University	23	17	6
Middle Tennessee State University	30	27	3
University of Tennessee:			
Knoxville	56	49	7
Martin	17	12	5
TEXAS			
Alamo Community College	41	30	11
Alvin Community College	12	10	2
Amarillo College	8	5	3
Angelo State University	11	9	2
Austin College	8	7	1
Baylor University	28	19	9
Baylor University Medical Center	85	49	36
Central Texas College	11	10	1
College of the Mainland	8	7	1
Eastfield College	8	7	1
East Texas State University, Commerce	22	14	8
Grayson County Junior College	4	3	1
Hardin-Simmons University	6	5	1
Houston Baptist University	8	8	—
Lamar University, Beaumont	23	14	9
Laredo Community College	8	7	1
McLennan Community College	5	4	1
Midwestern State University	8	7	1
North Lake College	9	8	1
Paris Junior College	3	1	2
Prairie View A&M University	24	16	8
Rice University	39	26	13
Richland College	8	7	1
St. Mary's University	19	12	7
Southern Methodist University	34	23	11
South Plains College	4	4	—
Southwestern University	6	6	—
Southwest Texas State University	45	25	20
Stephen F. Austin State University	34	17	17
Sul Ross State University	8	6	2
Texas A&M International University	5	4	1
Texas A&M University:			
College Station	114	44	70
Corpus Christi	21	11	10
Galveston	8	7	1
Kingsville	21	15	6
Texas Christian University	30	19	11
Texas College Osteo. Med.	21	14	7
Texas Southern University	33	18	15
Texas State Technical College:			
Harlingen	9	6	3
Waco	13	12	1
Texas Tech. University:			
Health Science Center	43	17	26
Lubbock	36	27	9
Texas Woman's University	34	17	17
Trinity University	22	9	13
Tyler Junior College	7	3	4
University of Houston:			
Central Campus	54	40	14
Clearlake	16	9	7
Downtown Campus	24	16	8
University of North Texas	47	24	23
University of Texas:			
Arlington	64	31	33
TEXAS — Continued			
Austin	166	67	99
Brownsville and Texas Southmost College	13	7	6
Dallas	28	11	17
El Paso	48	17	31
Health Science Center, San Antonio	58	19	39
Health Science Center, Tyler	20	4	16
Houston	184	63	121
Medical Branch	91	37	54
Pan American	20	11	9
Permian Basin	11	4	7
San Antonio	66	30	36
Southwest Medical School	61	21	40
Tyler	8	5	3
West Texas A&M University	14	9	5
UTAH			
Brigham Young University	36	24	12
College of Eastern Utah	2	2	—
Salt Lake Community College	14	12	2
Southern Utah University	6	5	1
University of Utah	45	36	9
Utah State University	18	12	6
Utah Valley State College	5	4	1
Weber State University	16	10	6
VERMONT			
University of Vermont	26	15	11
VIRGINIA			
Christopher Newport University	14	13	1
Clinch Valley College	5	5	—
College of William and Mary	22	18	4
George Mason University	40	32	8
Hampton University	37	22	15
James Madison University	22	17	5
Longwood College	12	11	1
Mary Washington College	18	13	5
Norfolk State University	55	23	32
Northern Virginia Community College	29	29	—
Old Dominion University	35	29	6
Radford University	26	18	8
Thomas Nelson Community College	9	8	1
University of Richmond	30	15	15
University of Virginia	110	56	54
Virginia Commonwealth University	81	59	22
Virginia Military Institute	5	5	—
Virginia Polytechnic Institute and State University	47	33	14
Virginia State University	31	15	16
Virginia Western Community College	5	5	—
WASHINGTON			
Central Washington University	12	11	1
Eastern Washington University	7	6	1
University of Washington	76	51	25
Washington State University	26	18	8
Western Washington University	17	12	5
WEST VIRGINIA			
Concord College	6	5	1
Glenville State College	3	3	—

Table 79. — Number of Full-time Law Enforcement Employees, Universities and Colleges, October 31, 1996 — Continued

University/College	Total police employees	Total officers	Total civilians
WEST VIRGINIA — Continued			
Marshall University	28	19	9
West Liberty State College	6	6	—
West Virginia State College	12	10	2
West Virginia Tech	7	7	—
West Virginia University	63	42	21
WISCONSIN			
University of Wisconsin:			
Eau Claire	11	10	1
Green Bay	9	4	5
La Crosse	8	8	—
WISCONSIN — Continued			
Madison	85	42	43
Milwaukee	37	33	4
Oshkosh	14	13	1
Parkside	9	6	3
Platteville	7	6	1
Stout	10	7	3
Whitewater	11	10	1
WYOMING			
Sheridan College	2	2	—
University of Wyoming	23	13	10

Table 80. — Number of Full-time Law Enforcement Employees, Suburban Counties, October 31, 1996

County by State	Total police employees	Total officers	Total civilians
ALABAMA			
Autauga	29	16	13
Baldwin	131	64	67
Blount	45	23	22
Calhoun	64	28	36
Colbert	33	21	12
Dale	20	14	6
Elmore	55	21	34
Etowah	98	42	56
Houston	92	38	54
Jefferson	585	461	124
Lauderdale	61	24	37
Lawrence	36	27	9
Limestone	52	30	22
Madison	170	91	79
Mobile	474	145	329
Montgomery	244	117	127
Morgan	75	44	31
Russell	74	21	53
Shelby	104	72	32
St. Clair	38	21	17
Tuscaloosa	167	69	98
ARIZONA			
Maricopa	2,006	474	1,532
Mohave	218	89	129
Pima	1,081	395	686
Pinal	326	135	191
Yuma	210	51	159
ARKANSAS			
Benton	99	50	49
Crawford	41	17	24
Crittenden	62	27	35
Faulkner	54	18	36
Jefferson	50	44	6
Lonoke	21	14	7
Miller	40	20	20
Pulaski	462	373	89
Saline	45	31	14
Sebastian	110	27	83
Washington	91	42	49
CALIFORNIA			
Alameda	1,292	768	524
Butte	204	99	105
Contra Costa	843	571	272
El Dorado	292	142	150
Fresno	515	362	153
Kern	942	430	512
Los Angeles County	6,808	4,419	2,389
Madera	98	70	28
Marin	275	185	90
Merced	93	72	21
Monterey	413	313	100
Napa	90	72	18
Orange	2,182	1,230	952
Placer	343	209	134
Riverside	2,215	1,176	1,039
Sacramento	1,634	1,169	465
San Bernardino	2,133	1,193	940
San Diego	2,799	1,708	1,091
San Joaquin	316	158	158
San Luis Obispo	334	248	86
CALIFORNIA — Continued			
San Mateo	514	299	215
Santa Barbara	583	418	165
Santa Clara	522	403	119
Santa Cruz	142	114	28
Shasta	236	152	84
Solano	408	89	319
Sonoma	583	401	182
Stanislaus	493	179	314
Sutter	70	53	17
Tulare	409	293	116
Ventura	1,106	700	406
Yolo	213	77	136
Yuba	72	49	23
COLORADO			
Adams	360	240	120
Arapahoe	488	335	153
Boulder	317	151	166
Douglas	144	106	38
El Paso	506	388	118
Jefferson	531	364	167
Larimer	238	80	158
Pueblo	229	122	107
Weld	169	86	83
DELAWARE			
New Castle Police Department	309	283	26
FLORIDA			
Alachua	344	207	137
Bay	216	148	68
Broward	3,155	1,070	2,085
Charlotte	398	225	173
Clay	258	175	83
Collier	800	438	362
Dade	4,070	2,856	1,214
Escambia	882	356	526
Flagler	109	53	56
Gadsden	54	34	20
Hernando	246	159	87
Hillsborough	2,490	938	1,552
Lake	249	166	83
Leon	603	278	325
Manatee	860	300	560
Marion	602	235	367
Martin	433	204	229
Nassau	116	54	62
Okaloosa	191	148	43
Orange	1,468	996	472
Osceola	431	231	200
Palm Beach	1,665	926	739
Pasco	764	311	453
Pinellas	1,930	811	1,119
Polk	1,126	432	694
St. Johns	333	143	190
St. Lucie	463	203	260
Santa Rosa	206	151	55
Sarasota	779	346	433
Seminole	590	255	335
Volusia	536	351	185
GEORGIA			
Barrow	71	41	30
Bartow	152	125	27
Bibb	259	225	34
Bryan	35	23	12
Carroll	95	62	33
Catoosa	94	52	42
Chatham Police Department	250	149	101
Chattahoochee	3	2	1
Cherokee	208	160	48
Cherokee Police Department	6	3	3
Clayton	202	162	40
Clayton Police Department	245	218	27
Cobb	407	278	129
Coweta	136	68	68
Dade	38	15	23
Dekalb	550	143	407
Dekalb County Police Department	908	730	178
Dougherty	205	189	16
Dougherty Police Department	49	48	1
Douglas	212	147	65
Fayette	114	84	30
Forsyth	105	75	30
Fulton	763	609	154
Fulton Police Department	344	214	130
Gwinnett	295	188	107
Gwinnett Police Department	530	370	160
Harris	58	33	25
Henry	95	55	40
Jones	33	18	15
Lee	31	28	3
McDuffie	24	12	12
Muscogee	216	127	89
Newton	70	42	28
Oconee	41	28	13
Paulding	130	78	52
Peach	48	20	28
Pickens	35	23	12
Richmond	639	546	93
Rockdale	116	93	23
Spalding	112	78	34
Twiggs	15	11	4
Walker	92	62	30
Walton	99	50	49
IDAHO			
Ada	193	88	105
Canyon	83	50	33
ILLINOIS			
Boone	41	26	15
Champaign	57	50	7
Clinton	22	18	4
Cook	632	528	104
De Kalb	66	52	14
Du Page	196	142	54

Table 80. — Number of Full-time Law Enforcement Employees, Suburban Counties, October 31, 1996 — Continued

County by State	Total police employees	Total officers	Total civilians
ILLINOIS — Continued			
Grundy	40	28	12
Henry	46	43	3
Jersey	12	11	1
Kane	137	94	43
Kankakee	106	64	42
Kendall	68	61	7
Lake	371	173	198
Macon	141	47	94
Madison	85	70	15
McHenry	239	198	41
McLean	70	50	20
Menard	12	11	1
Monroe	20	11	9
Ogle	61	43	18
Peoria	182	64	118
Rock Island	122	54	68
St. Clair	59	54	5
Sangamon	219	74	145
Tazewell	62	37	25
Will	417	276	141
Winnebago	145	122	23
Woodford	28	18	10
INDIANA			
Allen	257	118	139
Boone	42	17	25
Clark	75	31	44
Dearborn	57	20	37
Delaware	99	40	59
Elkhart	154	67	87
Hamilton	130	52	78
Hancock	54	29	25
Harrison	31	11	20
Howard	98	33	65
Huntington	30	12	18
Johnson	89	44	45
Lake	289	168	121
Marion	880	407	473
Morgan	59	18	41
Porter	131	53	78
St. Joseph	202	126	76
Scott	20	8	12
Tippecanoe	119	45	74
Tipton	12	8	4
Vanderburgh	159	103	56
Warrick	61	29	32
Wells	33	12	21
IOWA			
Black Hawk	141	105	36
Dallas	35	12	23
Dubuque	48	40	8
Johnson	72	48	24
Linn	131	90	41
Polk	218	167	51
Pottawattamie	60	35	25
Scott	132	41	91
Warren	27	18	9
Woodbury	87	31	56
KANSAS			
Butler	51	46	5
KANSAS — Continued			
Douglas	69	36	33
Harvey	22	13	9
Johnson	406	332	74
Leavenworth	53	37	16
Miami	30	18	12
Sedgwick	343	154	189
Shawnee	122	103	19
Wyandotte	166	139	27
KENTUCKY			
Bell	10	6	4
Boone	24	21	3
Boone Police Department	54	50	4
Bourbon	6	6	—
Boyd	18	18	—
Bullitt	22	19	3
Campbell	11	11	—
Campbell Police Department	34	24	10
Christian	15	14	1
Christian Police Department	7	6	1
Clark	10	10	—
Daviess	36	36	—
Gallatin	2	2	—
Grant	7	5	2
Greenup	9	9	—
Henderson	21	19	2
Jefferson	198	164	34
Jefferson Police Department	567	426	141
Jessamine	17	16	1
Kenton	30	30	—
Kenton Police Department	49	33	16
Madison	15	13	2
Oldham	10	10	—
Oldham Police Department	18	16	2
Pendleton	3	2	1
Scott	20	19	1
Woodford	5	5	—
Woodford Police Department	20	19	1
LOUISIANA			
Acadia	95	62	33
Ascension	162	88	74
Bossier	149	120	29
Caddo	591	408	183
Calcasieu	506	505	1
East Baton Rouge	664	664	—
Jefferson	1,345	905	440
Lafayette	457	457	—
Lafourche	192	148	44
Livingston	117	117	—
Ouachita	293	286	7
Plaquemines	178	176	2
Rapides	286	191	95
St. Charles	240	152	88
St. James	88	48	40
LOUISIANA — Continued			
St. John The Baptist	165	160	5
St. Landry	104	104	—
St. Martin	165	130	35
St. Tammany	344	251	93
Terrebonne	257	257	—
Webster	90	30	60
West Baton Rouge	81	49	32
MAINE			
Androscoggin	17	12	5
Cumberland	60	43	17
MARYLAND			
Allegany	30	21	9
Anne Arundel	50	41	9
Anne Arundel Police Department	771	586	185
Baltimore County Sheriff	76	62	14
Baltimore County Police Department	1,832	1,545	287
Calvert	71	60	11
Carroll	32	28	4
Cecil	53	42	11
Charles	219	155	64
Frederick	108	80	28
Harford	302	173	129
Howard	47	28	19
Howard Police Department	390	318	72
Montgomery	114	102	12
Montgomery Police Department	1,248	972	276
Prince George's	255	195	60
Prince George's Police Department	1,522	1,220	302
Queen Anne's	35	31	4
Washington	157	60	97
MICHIGAN			
Allegan	96	56	40
Bay	37	31	6
Berrien	166	57	109
Calhoun	84	51	33
Clinton	61	22	39
Eaton	123	70	53
Genesee	238	132	106
Ingham	211	110	101
Jackson	102	48	54
Kalamazoo	163	130	33
Kent	157	135	22
Lapeer	62	48	14
Lenawee	60	44	16
Livingston	103	56	47
Macomb	374	177	197
Midland	55	34	21
Monroe	158	91	67
Muskegon	83	37	46
Oakland	827	563	264
Ottawa	92	81	11
Saginaw	129	88	41
St. Clair	116	62	54

Table 80. — Number of Full-time Law Enforcement Employees, Suburban Counties, October 31, 1996 — Continued

County by State	Total police employees	Total officers	Total civilians
MICHIGAN — Continued			
Van Buren	62	33	29
Washtenaw	247	134	113
Wayne	1,416	756	660
MINNESOTA			
Anoka	163	78	85
Benton	46	14	32
Carver	111	55	56
Chisago	50	25	25
Clay	54	24	30
Dakota	138	69	69
Hennepin	613	289	324
Houston	19	11	8
Isanti	33	17	16
Olmsted	53	52	1
Polk	31	21	10
Ramsey	347	275	72
St. Louis	173	88	85
Scott	91	32	59
Sherburne	80	33	47
Stearns	105	42	63
Washington	189	73	116
Wright	125	71	54
MISSISSIPPI			
Lamar	31	20	11
Madison	64	31	33
Rankin	99	46	53
MISSOURI			
Andrew	10	7	3
Boone	90	59	31
Buchanan	73	59	14
Cass	48	25	23
Christian	35	27	8
Clay	126	95	31
Franklin	96	85	11
Greene	137	116	21
Jackson	108	77	31
Jasper	94	80	14
Jefferson	201	152	49
Lafayette	31	23	8
Platte	69	53	16
Ray	24	13	11
St. Charles	160	109	51
St. Louis County Police Department	818	600	218
Warren	32	26	6
Webster	18	17	1
MONTANA			
Cascade	53	32	21
Yellowstone	128	47	81
NEBRASKA			
Cass	31	17	14
Dakota	23	10	13
Douglas	173	114	59
Lancaster	80	63	17
Sarpy	124	99	25
Washington	28	11	17
NEVADA			
Nye	107	78	29
Washoe	540	357	183
NEW JERSEY			
Atlantic	111	85	26
Atlantic Prosecutor	159	70	89
Bergen	442	358	84
Bergen Police Department	110	84	26
Bergen Prosecutor	254	113	141
Burlington	75	59	16
Burlington Prosecutor	126	46	80
Camden	206	179	27
Camden Prosecutor	219	100	119
Cape May	121	106	15
Cape May Prosecutor	47	18	29
Cumberland	59	53	6
Cumberland Prosecutor	49	17	32
Essex	473	415	58
Essex Police Department	54	42	12
Essex Prosecutor	440	300	140
Gloucester	188	159	29
Gloucester Prosecutor	74	41	33
Hudson	192	153	39
Hudson Prosecutor	271	95	176
Hunterdon	31	23	8
Hunterdon Prosecutor	44	17	27
Mercer	120	94	26
Mercer Prosecutor	126	77	49
Middlesex	199	162	37
Middlesex Prosecutor	219	135	84
Monmouth	573	434	139
Monmouth Prosecutor	250	68	182
Morris	283	199	84
Morris Prosecutor	144	94	50
Ocean	183	78	105
Ocean Prosecutor	124	56	68
Passaic	661	512	149
Passaic Prosecutor	194	77	117
Salem	150	133	17
Salem Prosecutor	34	10	24
Somerset	162	135	27
Somerset Prosecutor	94	61	33
Sussex	119	104	15
Sussex Prosecutor	50	31	19
Union	167	150	17
Union County Police Department	424	407	17
Union Prosecutor	217	125	92
Warren	24	17	7
Warren Prosecutor	56	33	23
NEW MEXICO			
Sandoval	41	36	5
NEW YORK			
Albany	144	94	50
Broome	194	174	20
Chemung	43	33	10
Dutchess	125	108	17
Genesee	57	41	16
NEW YORK — Continued			
Herkimer	53	43	10
Livingston	55	42	13
Monroe	327	264	63
Montgomery	35	28	7
Nassau	3,653	2,988	665
Oneida	145	99	46
Onondaga	258	231	27
Ontario	91	57	34
Orleans	44	25	19
Oswego	73	62	11
Rensselaer	38	33	5
Saratoga	102	75	27
Schoharie	25	13	12
Suffolk	173	129	44
Suffolk Police Department	3,347	2,760	587
Warren	82	63	19
Wayne	76	49	27
Westchester	283	231	52
NORTH CAROLINA			
Alamance	114	68	46
Alexander	26	17	9
Brunswick	81	73	8
Buncombe	297	182	115
Burke	80	65	15
Cabarrus	139	129	10
Caldwell	80	48	32
Catawba	110	103	7
Chatham	72	46	26
Cumberland	430	260	170
Currituck	41	30	11
Davidson	136	88	48
Davie	43	25	18
Durham	362	108	254
Edgecombe	67	38	29
Forsyth	432	224	208
Franklin	62	33	29
Gaston Police Department	173	120	53
Guilford	362	196	166
Johnston	115	59	56
Lincoln	76	56	20
Madison	15	10	5
Nash	87	52	35
New Hanover	253	187	66
Onslow	114	73	41
Orange	102	84	18
Pitt	195	93	102
Randolph	136	84	52
Rowan	132	108	24
Stokes	50	31	19
Union	129	97	32
Wake	443	203	240
Wayne	96	47	49
Yadkin	44	22	22
NORTH DAKOTA			
Burleigh	53	37	16
Cass	67	44	23
Grand Forks	27	21	6
Morton	30	18	12

Table 80. — Number of Full-time Law Enforcement Employees, Suburban Counties, October 31, 1996 — Continued

County by State	Total police employees	Total officers	Total civilians
OHIO			
Allen	137	60	77
Ashtabula	83	44	39
Auglaize	35	21	14
Belmont	53	43	10
Clermont	160	64	96
Columbiana	79	32	47
Crawford	38	17	21
Cuyahoga	1,114	151	963
Delaware	85	39	46
Franklin	695	565	130
Fulton	29	18	11
Geauga	75	37	38
Greene	97	87	10
Hamilton	961	274	687
Jefferson	47	25	22
Lake	176	41	135
Licking	131	99	32
Lorain	157	50	107
Lucas	400	254	146
Medina	133	87	46
Miami	70	39	31
Pickaway	80	41	39
Portage	119	54	65
Richland	109	53	56
Stark	227	119	108
Trumbull	85	41	44
Wood	97	62	35
OKLAHOMA			
Canadian	35	18	17
Cleveland	89	39	50
Comanche	48	28	20
Creek	27	16	11
Garfield	18	9	9
Logan	15	9	6
McClain	17	7	10
Oklahoma	488	103	385
Osage	30	26	4
Pottawatomie	29	15	14
Rogers	26	14	12
Sequoyah	18	6	12
Tulsa	391	201	190
Wagoner	17	10	7
OREGON			
Clackamas	240	201	39
Columbia	15	13	2
Jackson	67	47	20
Lane	105	68	37
Marion	104	75	29
Multnomah	162	105	57
Polk	29	23	6
Washington	207	150	57
Yamhill	59	45	14
PENNSYLVANIA			
Allegheny Police Department	249	214	35
Beaver	28	23	5
Cambria	21	15	6
Chester Detective	20	17	3
Cumberland	22	20	2
PENNSYLVANIA — Continued			
Lebanon Detective	6	5	1
Washington	30	26	4
Westmoreland Detective	54	14	40
SOUTH CAROLINA			
Aiken	108	81	27
Anderson	135	112	23
Berkeley	125	74	51
Charleston	551	227	324
Cherokee	51	39	12
Dorchester	114	56	58
Edgefield	30	18	12
Florence	217	83	134
Greenville	348	287	61
Horry	25	14	11
Horry Police Department	136	124	12
Lexington	277	174	103
Pickens	84	63	21
Richland	361	320	41
Spartanburg	257	234	23
Sumter	109	102	7
York	191	92	99
SOUTH DAKOTA			
Minnehaha	119	68	51
Pennington	111	45	66
TENNESSEE			
Carter	58	49	9
Hawkins	49	46	3
Knox	743	321	422
Madison	65	65	—
Marion	26	14	12
Montgomery	146	134	12
Robertson	79	35	44
Rutherford	160	105	55
Shelby	1,296	484	812
Sullivan	184	157	27
Sumner	122	46	76
Union	12	12	—
Washington	141	62	79
TEXAS			
Archer	10	6	4
Bastrop	94	26	68
Bell	219	71	148
Bexar	1,447	968	479
Bowie	187	42	145
Brazoria	267	172	95
Brazos	125	56	69
Caldwell	54	15	39
Cameron	242	68	174
Chambers	59	21	38
Collin	312	107	205
Comal	105	47	58
Coryell	40	17	23
Dallas	1,598	441	1,157
Denton	399	102	297
Ector	152	95	57
Ellis	112	39	73
TEXAS — Continued			
El Paso	673	211	462
Fort Bend	294	193	101
Galveston	322	275	47
Grayson	94	53	41
Gregg	133	71	62
Guadalupe	90	31	59
Hardin	49	27	22
Harris	3,260	2,480	780
Harrison	86	33	53
Hays	174	65	109
Henderson	73	27	46
Hidalgo	314	133	181
Hood	57	22	35
Hunt	54	23	31
Jefferson	384	85	299
Johnson	124	56	68
Kaufman	65	28	37
Liberty	59	42	17
Lubbock	243	151	92
McLennan	243	117	126
Midland	164	94	70
Montgomery	380	245	135
Nueces	289	73	216
Orange	127	60	67
Parker	69	33	36
Potter	182	71	111
Randall	77	62	15
Rockwall	43	15	28
San Patricio	72	33	39
Smith	228	65	163
Tarrant	1,256	391	865
Taylor	128	70	58
Tom Green	106	46	60
Travis	1,063	396	667
Upshur	37	18	19
Victoria	145	101	44
Waller	44	23	21
Webb	221	162	59
Wichita	125	35	90
Williamson	210	130	80
Wilson	57	17	40
UTAH			
Davis	183	67	116
Salt Lake	866	398	468
Utah	177	132	45
Weber	162	55	107
VIRGINIA			
Albemarle Police Department	102	84	18
Amherst	51	40	11
Arlington Police Department	416	336	80
Bedford	90	90	—
Botetourt	54	43	11
Campbell	63	53	10
Charles City	16	10	6
Chesterfield Police Department	433	372	61
Clarke	17	11	6

Table 80. — Number of Full-time Law Enforcement Employees, Suburban Counties, October 31, 1996 — Continued

County by State	Total police employees	Total officers	Total civilians
VIRGINIA — Continued			
Culpeper	71	55	16
Dinwiddie	50	26	24
Fairfax Police Department	1,340	1,051	289
Fauquier	88	76	12
Fluvanna	15	11	4
Gloucester	72	61	11
Goochland	20	14	6
Greene	16	10	6
Hanover	148	133	15
Henrico Police Department	627	454	173
Isle Of Wight	26	20	6
James City Police Department	58	55	3
King George	26	23	3
Loudoun	208	166	42
Mathews	15	9	6
New Kent	26	17	9
Pittsylvania	85	39	46
Powhatan	19	16	3
Prince George	48	37	11
Prince William Police Department	412	332	80
Roanoke Police Department	133	106	27
Scott	42	33	9
Spotsylvania	85	63	22
VIRGINIA — Continued			
Stafford	122	90	32
Washington	67	55	12
York	84	75	9
WASHINGTON			
Benton	59	47	12
Clark	200	136	64
Franklin	24	21	3
Island	54	35	19
King	838	577	261
Kitsap	113	90	23
Pierce	342	291	51
Snohomish	245	175	70
Spokane	232	183	49
Thurston	116	79	37
Whatcom	115	58	57
Yakima	97	67	30
WEST VIRGINIA			
Brooke	21	15	6
Cabell	86	33	53
Hancock	33	22	11
Kanawha	85	70	15
Marshall	25	22	3
Mineral	12	7	5
Ohio	25	19	6
Putnam	27	22	5
WEST VIRGINIA — Continued			
Wayne	29	12	17
Wood	40	29	11
WISCONSIN			
Brown	198	132	66
Calumet	33	26	7
Chippewa	52	48	4
Dane	426	340	86
Douglas	42	28	14
Eau Claire	80	52	28
La Crosse	77	34	43
Marathon	135	65	70
Milwaukee	806	606	200
Outagamie	186	72	114
Ozaukee	87	66	21
Pierce	39	38	1
Racine	251	184	67
Rock	171	94	77
St. Croix	59	28	31
Sheboygan	130	74	56
Washington	111	58	53
Waukesha	306	148	158
Winnebago	156	89	67
WYOMING			
Laramie	123	85	38
Natrona	49	39	10

Table 81. — Number of Full-time Law Enforcement Employees, Rural Counties, October 31, 1996

County by State	Total police employees	Total officers	Total civilians
ALABAMA			
Barbour	28	10	18
Butler	14	7	7
Chambers	50	16	34
Cherokee	22	13	9
Chilton	18	16	2
Choctaw	17	6	11
Clarke	18	12	6
Clay	9	3	6
Cleburne	6	5	1
Coffee	35	10	25
Conecuh	16	7	9
Coosa	11	6	5
Covington	35	15	20
Crenshaw	13	7	6
Cullman	70	53	17
Dallas	50	25	25
De Kalb	38	22	16
Escambia	40	15	25
Fayette	12	12	—
Franklin	35	19	16
Geneva	16	8	8
Greene	14	6	8
Hale	13	6	7
Henry	21	10	11
Jackson	45	26	19
Lee	80	36	44
Lowndes	22	8	14
Macon	25	14	11
Marion	19	10	9
Marshall	45	23	22
Monroe	34	16	18
Perry	16	7	9
Pickens	12	7	5
Pike	19	10	9
Randolph	8	8	—
Talladega	56	21	35
Tallapoosa	48	17	31
Walker	43	23	20
Washington	12	6	6
Wilcox	16	8	8
Winston	18	12	6
ARIZONA			
Apache	58	29	29
Cochise	168	63	105
Graham	32	15	17
Greenlee	26	15	11
Lapaz	88	40	48
Navajo	104	52	52
Santa Cruz	57	33	24
Yavapai	200	88	112
ARKANSAS			
Arkansas	8	8	—
Ashley	25	11	14
Baxter	31	22	9
Boone	24	13	11
Bradley	5	4	1
Calhoun	7	4	3
Carroll	23	9	14
Chicot	8	6	2
Clark	25	12	13
ARKANSAS — Continued			
Clay	17	7	10
Cleburne	19	12	7
Cleveland	10	6	4
Columbia	24	12	12
Conway	27	8	19
Craighead	51	16	35
Cross	30	11	19
Dallas	13	6	7
Desha	12	7	5
Drew	17	7	10
Franklin	13	7	6
Fulton	10	5	5
Garland	92	33	59
Grant	12	7	5
Greene	44	13	31
Hempstead	38	13	25
Hot Spring	22	12	10
Howard	17	7	10
Independence	61	39	22
Izard	13	10	3
Jackson	19	12	7
Johnson	15	9	6
Lafayette	14	6	8
Lawrence	18	8	10
Lee	7	5	2
Lincoln	14	4	10
Little River	14	7	7
Logan	22	11	11
Madison	19	9	10
Marion	16	7	9
Mississippi	48	24	24
Monroe	13	6	7
Montgomery	13	6	7
Nevada	17	6	11
Newton	8	5	3
Ouachita	27	14	13
Perry	10	6	4
Phillips	28	8	20
Pike	10	6	4
Poinsett	41	11	30
Polk	20	9	11
Pope	44	22	22
Prairie	12	5	7
Randolph	9	8	1
St. Francis	32	14	18
Scott	12	5	7
Searcy	9	4	5
Sevier	18	9	9
Sharp	20	10	10
Stone	16	6	10
Union	45	21	24
Van Buren	14	8	6
White	57	26	31
Woodruff	12	6	6
Yell	14	8	6
CALIFORNIA			
Alpine	12	9	3
Amador	50	36	14
Calaveras	75	58	17
Colusa	42	29	13
CALIFORNIA — Continued			
Del Norte	36	25	11
Glenn	55	22	33
Humboldt	99	71	28
Imperial	111	65	46
Inyo	63	39	24
Kings	181	73	108
Lake	70	52	18
Lassen	89	70	19
Mariposa	58	47	11
Mendocino	134	110	24
Modoc	20	20	—
Mono	42	25	17
Nevada	172	72	100
Plumas	68	38	30
San Benito	58	20	38
Sierra	15	10	5
Siskiyou	63	48	15
Tehama	82	53	29
Trinity	25	20	5
Tuolumne	72	50	22
COLORADO			
Archuleta	29	8	21
Baca	9	9	—
Bent	10	5	5
Chaffee	26	12	14
Cheyenne	8	5	3
Clear Creek	34	15	19
Crowley	12	5	7
Custer	15	7	8
Delta	38	15	23
Dolores	7	4	3
Eagle	57	48	9
Elbert	26	15	11
Fremont	58	39	19
Garfield	49	17	32
Gilpin	32	21	11
Grand	46	27	19
Gunnison	20	10	10
Hinsdale	5	4	1
Jackson	6	3	3
Kiowa	4	3	1
Kit Carson	20	6	14
Lake	17	7	10
Las Animas	19	12	7
Lincoln	16	5	11
Logan	25	12	13
Mesa	151	65	86
Mineral	5	3	2
Moffat	30	26	4
Montezuma	35	31	4
Morgan	43	37	6
Otero	19	19	—
Ouray	8	7	1
Park	36	21	15
Phillips	4	3	1
Pitkin	39	21	18
Prowers	24	7	17
Rio Blanco	19	10	9
Rio Grande	18	9	9
Routt	36	22	14

Table 81. — Number of Full-time Law Enforcement Employees, Rural Counties, October 31, 1996 — Continued

County by State	Total police employees	Total officers	Total civilians
COLORADO — Continued			
Saguache	12	7	5
San Juan	5	4	1
Sedgwick	10	5	5
Summit	43	27	16
Teller	37	27	10
Washington	14	9	5
Yuma	11	6	5
FLORIDA			
Baker	53	26	27
Bradford	29	18	11
Calhoun	26	13	13
Citrus	222	133	89
Columbia	151	70	81
De Soto	76	64	12
Dixie	52	20	32
Franklin	59	25	34
Gilchrist	36	20	16
Glades	44	23	21
Gulf	43	31	12
Hamilton	52	13	39
Hardee	67	55	12
Hendry	108	55	53
Highlands	213	99	114
Holmes	14	10	4
Indian River	344	158	186
Jackson	53	36	17
Jefferson	39	15	24
Lafayette	8	7	1
Levy	118	66	52
Liberty	16	10	6
Madison	57	50	7
Monroe	520	198	322
Okeechobee	121	53	68
Putnam	193	92	101
Sumter	54	34	20
Taylor	71	57	14
Union	15	8	7
Wakulla	74	30	44
Walton	94	51	43
Washington	49	28	21
GEORGIA			
Appling	19	13	6
Atkinson	9	5	4
Bacon	16	7	9
Baldwin	68	37	31
Banks	24	17	7
Ben Hill	21	10	11
Berrien	17	11	6
Bleckley	17	8	9
Brantley	14	10	4
Bulloch	51	50	1
Butts	38	19	19
Calhoun	15	6	9
Charlton	20	8	12
Chattooga	41	25	16
Clay	6	3	3
Clinch	14	9	5
Coffee	59	38	21
Colquitt	63	28	35
GEORGIA — Continued			
Crawford	21	11	10
Crisp	53	42	11
Dawson	33	20	13
Decatur	53	21	32
Dooly	22	12	10
Early	20	12	8
Echols	4	4	—
Elbert	37	22	15
Emanuel	20	14	6
Fannin	21	16	5
Floyd	81	56	25
Floyd Police Department	63	58	5
Franklin	37	20	17
Gilmer	29	18	11
Glascock	3	2	1
Glynn	104	31	73
Glynn Police Department	124	98	26
Grady	26	11	15
Greene	10	10	—
Habersham	35	21	14
Hall	250	223	27
Hancock	34	11	23
Haralson	33	19	14
Irwin	10	5	5
Jackson	58	36	22
Jasper	20	9	11
Jeff Davis	19	11	8
Jenkins	8	4	4
Johnson	11	9	2
Lamar	37	12	25
Lanier	11	4	7
Laurens	73	39	34
Liberty	69	42	27
Long	11	10	1
Lowndes	161	69	92
Lumpkin	36	25	11
Macon	17	7	10
Marion	12	4	8
McIntosh	29	25	4
Meriwether	28	16	12
Miller	17	8	9
Mitchell	24	12	12
Monroe	53	42	11
Morgan	27	18	9
Murray	43	18	25
Oglethorpe	14	10	4
Pierce	15	9	6
Pike	16	7	9
Polk	41	7	34
Polk Police Department	22	20	2
Pulaski	18	9	9
Putnam	68	20	48
Quitman	3	2	1
Rabun	21	15	6
Schley	8	2	6
Screven	18	9	9
Seminole	12	8	4
Stephens	31	24	7
Stewart	4	4	—
GEORGIA — Continued			
Talbot	9	5	4
Taylor	13	9	4
Telfair	14	8	6
Terrell	19	11	8
Thomas	53	25	28
Tift	65	35	30
Toombs	33	10	23
Towns	13	9	4
Treutlen	9	5	4
Troup	97	51	46
Turner	24	10	14
Union	24	13	11
Upson	40	28	12
Ware	54	28	26
Ware Police Department	13	2	11
Warren	3	3	—
Washington	29	22	7
Wayne	31	21	10
Webster	3	2	1
Wheeler	5	3	2
White	31	16	15
Whitfield	132	83	49
Wilcox	11	6	5
Wilkes	18	11	7
Wilkinson	16	7	9
Worth	28	17	11
HAWAII			
Hawaii Police Department	229	205	24
Kauai Police Department	169	128	41
Maui Police Department	406	310	96
IDAHO			
Adams	12	12	—
Bannock	62	33	29
Bear Lake	11	5	6
Benewah	17	17	—
Bingham	40	26	14
Blaine	26	16	10
Boise	15	10	5
Bonner	52	43	9
Bonneville	60	44	16
Boundary	16	8	8
Butte	5	3	2
Camas	5	5	—
Caribou	13	13	—
Cassia	48	34	14
Clark	3	3	—
Clearwater	24	16	8
Custer	11	7	4
Elmore	15	15	—
Franklin	15	7	8
Fremont	14	14	—
Gem	19	10	9
Gooding	10	7	3
Idaho	30	19	11
Jefferson	23	14	9

Table 81. — Number of Full-time Law Enforcement Employees, Rural Counties, October 31, 1996 — Continued

County by State	Total police employees	Total officers	Total civilians
IDAHO — Continued			
Jerome	18	14	4
Kootenai	101	66	35
Latah	32	22	10
Lewis	11	6	5
Lincoln	4	3	1
Madison	18	18	—
Minidoka	22	12	10
Nez Perce	31	18	13
Oneida	9	5	4
Owyhee	18	9	9
Payette	22	13	9
Power	13	7	6
Shoshone	21	13	8
Teton	11	8	3
Twin Falls	63	45	18
Valley	26	14	12
Washington	14	7	7
ILLINOIS			
Adams	61	26	35
Alexander	14	12	2
Bond	17	8	9
Brown	6	5	1
Bureau	32	31	1
Calhoun	6	3	3
Carroll	21	13	8
Cass	7	6	1
Christian	28	14	14
Clark	8	8	—
Clay	12	7	5
Coles	31	25	6
Crawford	15	8	7
Cumberland	11	6	5
De Witt	27	17	10
Douglas	21	9	12
Edgar	18	17	1
Edwards	8	3	5
Effingham	35	14	21
Fayette	20	9	11
Ford	11	8	3
Franklin	42	19	23
Fulton	26	20	6
Gallatin	2	2	—
Greene	12	6	6
Hamilton	8	4	4
Hancock	17	9	8
Hardin	5	3	2
Henderson	13	8	5
Iroquois	29	17	12
Jackson	37	19	18
Jasper	20	9	11
Jefferson	31	17	14
Jo Daviess	30	27	3
Johnson	12	6	6
Knox	46	43	3
La Salle	61	48	13
Lawrence	9	5	4
Lee	35	30	5
Livingston	42	30	12
Logan	26	20	6
Macoupin	27	23	4
ILLINOIS — Continued			
Marion	24	21	3
Marshall	17	7	10
Mason	10	9	1
Massac	24	9	15
McDonough	18	12	6
Mercer	17	11	6
Montgomery	12	12	—
Morgan	38	16	22
Moultrie	16	10	6
Perry	22	14	8
Piatt	20	10	10
Pike	19	9	10
Pope	6	4	2
Pulaski	10	5	5
Putnam	11	5	6
Randolph	18	9	9
Richland	20	13	7
Saline	45	32	13
Schuyler	8	3	5
Scott	7	3	4
Shelby	24	12	12
Stark	10	5	5
Stephenson	31	31	—
Union	12	8	4
Vermilion	76	34	42
Wabash	10	5	5
Warren	17	11	6
Washington	11	5	6
Wayne	9	7	2
White	7	7	—
Whiteside	31	21	10
Williamson	58	25	33
INDIANA			
Bartholomew	80	37	43
Benton	12	4	8
Blackford	23	7	16
Carroll	24	8	16
Daviess	22	9	13
Decatur	21	7	14
Dubois	24	11	13
Gibson	30	11	19
Grant	89	40	49
Henry	30	18	12
Jackson	28	13	15
Jefferson	22	12	10
Jennings	16	10	6
La Grange	27	14	13
La Porte	108	52	56
Lawrence	46	17	29
Martin	16	5	11
Montgomery	24	13	11
Newton	26	8	18
Noble	38	16	22
Pulaski	21	9	12
Putnam	26	10	16
Randolph	37	14	23
Ripley	15	9	6
Rush	23	10	13
Steuben	50	19	31
Switzerland	9	4	5
INDIANA — Continued			
Wabash	29	13	16
Wayne	75	28	47
White	25	11	14
IOWA			
Adair	6	5	1
Adams	8	3	5
Allamakee	13	7	6
Appanoose	13	8	5
Audubon	8	5	3
Benton	19	7	12
Boone	13	7	6
Bremer	15	10	5
Buchanan	25	13	12
Buena Vista	14	9	5
Butler	13	9	4
Calhoun	11	6	5
Carroll	13	10	3
Cass	9	7	2
Cedar	18	6	12
Cerro Gordo	28	14	14
Cherokee	15	5	10
Chickasaw	13	8	5
Clarke	9	5	4
Clay	13	8	5
Clayton	13	9	4
Clinton	40	27	13
Crawford	11	9	2
Davis	8	3	5
Decatur	9	3	6
Delaware	11	9	2
Des Moines	21	17	4
Dickinson	17	8	9
Emmet	16	8	8
Fayette	18	8	10
Floyd	13	8	5
Franklin	9	7	2
Fremont	16	6	10
Greene	11	6	5
Grundy	13	9	4
Guthrie	9	4	5
Hamilton	11	9	2
Hancock	7	7	—
Hardin	17	10	7
Harrison	15	6	9
Henry	16	10	6
Howard	11	7	4
Humboldt	9	9	—
Ida	12	7	5
Iowa	14	11	3
Jackson	14	8	6
Jasper	27	9	18
Jefferson	12	6	6
Jones	17	9	8
Keokuk	9	5	4
Kossuth	11	9	2
Lee	28	14	14
Louisa	16	8	8
Lucas	12	5	7
Lyon	11	8	3
Madison	13	5	8

Table 81. — Number of Full-time Law Enforcement Employees, Rural Counties, October 31, 1996 — Continued

County by State	Total police employees	Total officers	Total civilians
IOWA — Continued			
Mahaska	23	9	14
Marion	20	11	9
Marshall	29	15	14
Mills	19	8	11
Mitchell	7	6	1
Monona	11	5	6
Monroe	10	5	5
Montgomery	19	9	10
Muscatine	53	19	34
O'Brien	18	10	8
Osceola	15	10	5
Page	9	5	4
Palo Alto	11	7	4
Plymouth	17	8	9
Pocahontas	10	5	5
Poweshiek	12	8	4
Ringgold	7	3	4
Sac	9	6	3
Shelby	10	6	4
Sioux	22	12	10
Story	53	35	18
Tama	25	12	13
Taylor	8	4	4
Union	13	6	7
Van Buren	10	5	5
Wapello	27	8	19
Washington	27	19	8
Wayne	8	4	4
Webster	29	15	14
Winnebago	7	5	2
Winneshiek	16	10	6
Worth	10	5	5
Wright	7	6	1
KANSAS			
Allen	15	7	8
Anderson	13	12	1
Atchison	16	10	6
Barber	10	5	5
Barton	37	19	18
Bourbon	7	6	1
Brown	17	6	11
Chase	9	3	6
Chautauqua	9	4	5
Cherokee	22	12	10
Cheyenne	4	3	1
Clark	10	5	5
Clay	13	10	3
Cloud	15	10	5
Coffey	21	9	12
Comanche	9	6	3
Cowley	31	31	—
Crawford	51	19	32
Decatur	7	3	4
Dickinson	26	15	11
Doniphan	7	3	4
Edwards	9	5	4
Elk	6	3	3
Ellis	18	11	7
Ellsworth	13	8	5
Finney	61	58	3
KANSAS — Continued			
Ford	38	15	23
Franklin	45	19	26
Geary	56	22	34
Gove	4	3	1
Graham	7	3	4
Grant	13	6	7
Gray	11	5	6
Greeley	6	3	3
Greenwood	20	11	9
Hamilton	8	5	3
Harper	13	5	8
Haskell	16	11	5
Hodgeman	9	4	5
Jackson	16	7	9
Jefferson	36	17	19
Jewell	7	3	4
Kearny	11	11	—
Kingman	7	6	1
Kiowa	13	13	—
Labette	27	14	13
Lane	9	5	4
Lincoln	7	3	4
Linn	16	9	7
Logan	3	3	—
Lyon	56	10	46
Marion	12	5	7
Marshall	14	6	8
McPherson	31	31	—
Meade	13	4	9
Mitchell	6	4	2
Montgomery	26	19	7
Morris	7	3	4
Morton	9	4	5
Nemaha	11	5	6
Neosho	18	10	8
Ness	11	6	5
Norton	8	3	5
Osage	31	14	17
Osborne	14	8	6
Ottawa	9	5	4
Pawnee	12	5	7
Phillips	14	8	6
Pottawatomie	31	19	12
Pratt	14	8	6
Rawlins	8	3	5
Reno	61	51	10
Republic	10	5	5
Rice	14	7	7
Riley Police Department	129	87	42
Rooks	10	6	4
Rush	9	4	5
Russell	10	5	5
Saline	73	69	4
Scott	5	4	1
Seward	18	12	6
Sheridan	8	3	5
Sherman	11	5	6
Smith	8	3	5
Stafford	8	4	4
Stanton	11	6	5
KANSAS — Continued			
Stevens	14	6	8
Sumner	24	13	11
Thomas	11	11	—
Trego	7	3	4
Wabaunsee	10	6	4
Wallace	2	2	—
Washington	6	6	—
Wichita	9	4	5
Wilson	18	6	12
Woodson	8	4	4
KENTUCKY			
Adair	4	3	1
Allen	9	9	—
Anderson	7	7	—
Anderson Police Department	2	2	—
Ballard	7	7	—
Barren	10	8	2
Bath	4	4	—
Boyle	7	7	—
Bracken	1	1	—
Breathitt	4	4	—
Breckinridge	7	7	—
Butler	5	5	—
Caldwell	1	1	—
Calloway	14	10	4
Carlisle	4	4	—
Carroll	5	5	—
Casey	5	5	—
Clay	6	6	—
Clinton	3	3	—
Crittenden	3	3	—
Cumberland	2	1	1
Edmonson	6	6	—
Elliott	2	1	1
Estill	3	2	1
Fleming	6	6	—
Floyd	20	12	8
Franklin	10	10	—
Fulton	4	4	—
Garrard	4	4	—
Graves	12	9	3
Grayson	9	9	—
Green	4	4	—
Hancock	6	6	—
Hardin	16	16	—
Harlan	12	11	1
Harrison	6	6	—
Hart	7	7	—
Henry	5	5	—
Hickman	3	2	1
Hopkins	16	13	3
Jackson	4	4	—
Johnson	8	7	1
Knott	6	4	2
Knox	8	8	—
Larue	7	6	1
Laurel	14	14	—
Lawrence	6	4	2

Table 81. — Number of Full-time Law Enforcement Employees, Rural Counties, October 31, 1996 — Continued

County by State	Total police employees	Total officers	Total civilians
KENTUCKY — Continued			
Lee	1	1	—
Leslie	6	6	—
Letcher	12	10	2
Lewis	8	8	—
Lincoln	4	4	—
Livingston	4	4	—
Logan	11	9	2
Lyon	3	2	1
Lyon Police Department	6	5	1
Magoffin	5	4	1
Marion	2	2	—
Marshall	17	16	1
Martin	8	8	—
Mason	11	10	1
McCracken	40	36	4
McCreary	12	10	2
McCreary Police Department	1	1	—
McLean	4	4	—
Meade	6	6	—
Menifee	2	2	—
Mercer	6	6	—
Metcalfe	3	3	—
Monroe	4	4	—
Montgomery	12	12	—
Morgan	4	4	—
Muhlenberg	9	9	—
Nelson	9	6	3
Nelson Police Department	6	6	—
Nicholas	3	3	—
Ohio	14	14	—
Owen	4	4	—
Owsley	3	3	—
Pike	30	18	12
Powell	9	7	2
Pulaski	24	16	8
Robertson	1	1	—
Rockcastle	3	3	—
Rowan	7	4	3
Russell	7	3	4
Shelby	9	9	—
Simpson	8	8	—
Spencer	3	3	—
Taylor	6	6	—
Todd	3	3	—
Trigg	6	4	2
Trimble	3	3	—
Union	7	5	2
Warren	33	28	5
Washington	4	4	—
Wayne	7	7	—
Webster	7	7	—
Whitley	8	8	—
Wolfe	4	3	1
LOUISIANA			
Allen	39	21	18
Assumption	56	39	17
Avoyelles	238	238	—
LOUISIANA — Continued			
Beauregard	63	51	12
Bienville	39	33	6
Cameron	72	50	22
Catahoula	29	29	—
Claiborne	24	17	7
Concordia	58	55	3
De Soto	60	52	8
East Carroll	23	23	—
East Feliciana	42	18	24
Evangeline	47	47	—
Franklin	65	65	—
Grant	43	43	—
Iberia	147	147	—
Iberville	142	65	77
Jackson	34	34	—
Jefferson Davis	40	15	25
La Salle	32	21	11
Lincoln	46	46	—
Morehouse	136	30	106
Natchitoches	62	42	20
Pointe Coupee	106	76	30
Red River	43	40	3
Richland	38	38	—
Sabine	62	62	—
St. Helena	20	14	6
St. Mary	110	110	—
Tangipahoa	203	75	128
Tensas	51	51	—
Tensas Basin Levee	2	2	—
Union	40	25	15
Vermilion	102	73	29
Vernon	118	118	—
Washington	95	65	30
West Carroll	21	21	—
West Feliciana	25	20	5
Winn	33	33	—
MAINE			
Aroostook	14	9	5
Franklin	23	14	9
Hancock	14	12	2
Kennebec	27	20	7
Knox	21	15	6
Lincoln	19	16	3
Oxford	20	12	8
Penobscot	21	18	3
Piscataquis	12	8	4
Sagadahoc	19	16	3
Somerset	18	12	6
Waldo	15	10	5
Washington	16	10	6
York	17	15	2
MARYLAND			
Caroline	20	18	2
Dorchester	30	22	8
Garrett	31	17	14
Kent	20	19	1
St. Mary's	102	81	21
Somerset	15	13	2
Talbot	15	13	2
MARYLAND — Continued			
Wicomico	72	57	15
Worcester	31	26	5
MICHIGAN			
Alcona	21	13	8
Alger	13	9	4
Alpena	25	14	11
Antrim	39	16	23
Arenac	20	13	7
Baraga	5	5	—
Barry	36	23	13
Benzie	41	16	25
Branch	38	17	21
Cass	64	33	31
Charlevoix	23	15	8
Cheboygan	26	14	12
Chippewa	27	15	12
Clare	32	23	9
Crawford	27	16	11
Delta	27	14	13
Dickinson	23	12	11
Emmet	28	16	12
Gladwin	27	21	6
Gogebic	20	16	4
Grand Traverse	85	55	30
Gratiot	37	21	16
Hillsdale	37	23	14
Houghton	28	19	9
Huron	48	24	24
Ionia	48	19	29
Iosco	28	13	15
Iron	10	8	2
Isabella	42	22	20
Kalkaska	39	19	20
Keweenaw	6	5	1
Lake	40	13	27
Leelanau	31	15	16
Livingston	103	56	47
Luce	4	3	1
Mackinac	17	7	10
Manistee	25	13	12
Marquette	47	31	16
Mason	31	20	11
Mecosta	41	26	15
Menominee	31	14	17
Missaukee	21	10	11
Montcalm	54	23	31
Montmorency	25	12	13
Newaygo	24	21	3
Oceana	32	18	14
Ogemaw	30	18	12
Ontonagon	13	10	3
Osceola	30	16	14
Oscoda	14	8	6
Otsego	23	11	12
Presque Isle	17	12	5
Roscommon	23	18	5
St. Joseph	51	24	27
Sanilac	46	25	21
Schoolcraft	7	4	3

Table 81. — Number of Full-time Law Enforcement Employees, Rural Counties, October 31, 1996 — Continued

County by State	Total police employees	Total officers	Total civilians
MICHIGAN — Continued			
Shiawassee	57	34	23
Tuscola	52	30	22
Wexford	46	20	26
MINNESOTA			
Aitkin	34	16	18
Becker	41	18	23
Beltrami	49	19	30
Big Stone	7	4	3
Blue Earth	40	19	21
Brown	32	9	23
Carlton	35	17	18
Cass	48	30	18
Chippewa	16	7	9
Clearwater	14	7	7
Cook	13	8	5
Cottonwood	10	6	4
Crow Wing	53	26	27
Dodge	32	18	14
Douglas	46	16	30
Faribault	16	8	8
Fillmore	25	14	11
Freeborn	33	17	16
Goodhue	58	31	27
Grant	10	5	5
Hubbard	21	10	11
Itasca	47	43	4
Jackson	14	7	7
Kanabec	16	8	8
Kandiyohi	58	31	27
Kittson	9	5	4
Koochiching	16	10	6
Lac Qui Parle	9	4	5
Lake	18	12	6
Lake-of-the-Woods	8	4	4
Le Sueur	21	12	9
Lincoln	8	4	4
Lyon	20	9	11
Mahnomen	14	9	5
Marshall	15	9	6
Martin	21	7	14
McLeod	35	17	18
Meeker	21	10	11
Mille Lacs	31	14	17
Morrison	39	14	25
Mower	40	18	22
Murray	9	5	4
Nicollet	21	11	10
Nobles	16	7	9
Norman	8	5	3
Otter Tail	58	25	33
Pennington	16	6	10
Pine	36	20	16
Pipestone	16	6	10
Pope	11	5	6
Red Lake	10	8	2
Redwood	18	9	9
Renville	15	9	6
Rice	36	32	4
Rock	11	5	6
MINNESOTA — Continued			
Roseau	15	9	6
Sibley	19	9	10
Steele	31	16	15
Stevens	10	5	5
Swift	12	6	6
Todd	21	12	9
Traverse	6	4	2
Wabasha	22	11	11
Wadena	13	5	8
Waseca	22	10	12
Watonwan	16	8	8
Wilkin	7	6	1
Winona	46	18	28
Yellow Medicine	13	7	6
MISSISSIPPI			
Adams	44	27	17
Attala	11	6	5
Chickasaw	12	12	—
Claiborne	17	10	7
Clarke	18	7	11
Clay	10	7	3
Coahoma	11	10	1
Covington	11	6	5
Franklin	7	5	2
Grenada	30	10	20
Holmes	19	8	11
Itawamba	17	7	10
Jones	52	20	32
Lauderdale	60	25	35
Lawrence	10	6	4
Lee	49	49	—
Montgomery	8	5	3
Oktibbeha	27	14	13
Panola	35	12	23
Quitman	9	5	4
Simpson	29	10	19
Tate	22	10	12
Tippah	9	7	2
Tishomingo	12	7	5
Union	15	8	7
Walthall	12	4	8
Warren	53	27	26
Washington	42	21	21
Wayne	9	4	5
Winston	12	6	6
Yalobusha	11	6	5
MISSOURI			
Atchison	8	4	4
Audrain	21	21	—
Barry	20	12	8
Barton	11	9	2
Benton	15	12	3
Bollinger	10	6	4
Butler	23	19	4
Caldwell	9	4	5
Cape Girardeau	43	30	13
Carroll	16	7	9
Carter	4	4	—
Cole	47	39	8
Cooper	7	6	1
MISSOURI — Continued			
Crawford	18	16	2
Dallas	18	12	6
Daviess	5	4	1
Dent	12	9	3
Douglas	8	5	3
Dunklin	14	8	6
Gentry	6	3	3
Grundy	8	4	4
Holt	10	6	4
Howell	21	16	5
Johnson	32	29	3
Laclede	16	15	1
Lawrence	23	22	1
Linn	5	4	1
Livingston	11	11	—
Maries	10	8	2
McDonald	13	12	1
Mercer	7	3	4
Mississippi	12	11	1
Moniteau	9	5	4
Monroe	9	6	3
Montgomery	15	10	5
Morgan	12	10	2
Nodaway	15	8	7
Oregon	9	5	4
Osage	8	3	5
Ozark	10	8	2
Pemiscot	19	14	5
Perry	21	17	4
Pike	31	11	20
Polk	25	19	6
Pulaski	18	18	—
Ripley	9	8	1
St. Clair	34	12	22
Ste. Genevieve	46	36	10
Saline	14	13	1
Schuyler	9	5	4
Scotland	9	8	1
Shelby	10	4	6
Stone	28	23	5
Sullivan	7	5	2
Vernon	19	11	8
Washington	22	15	7
Wayne	10	6	4
Worth	5	4	1
MONTANA			
Beaverhead	14	7	7
Big Horn	27	12	15
Blaine	13	6	7
Broadwater	9	6	3
Carbon	10	7	3
Carter	2	2	—
Chouteau	15	9	6
Custer	11	5	6
Daniels	7	3	4
Dawson	11	6	5
Deer Lodge	35	23	12
Fallon	13	2	11
Fergus	19	7	12
Flathead	81	41	40
Gallatin	54	31	23

Table 81. — Number of Full-time Law Enforcement Employees, Rural Counties, October 31, 1996 — Continued

County by State	Total police employees	Total officers	Total civilians
MONTANA — Continued			
Garfield	4	3	1
Glacier	16	8	8
Golden Valley	2	2	—
Granite	9	5	4
Hill	23	10	13
Jefferson	18	10	8
Judith Basin	4	3	1
Lake	33	14	19
Lewis and Clark	54	31	23
Liberty	9	4	5
Lincoln	31	18	13
Madison	14	8	6
McCone	3	3	—
Meagher	7	4	3
Mineral	22	8	14
Missoula	88	48	40
Musselshell	9	5	4
Park	19	13	6
Phillips	12	8	4
Pondera	11	8	3
Powder River	7	3	4
Powell	17	10	7
Prairie	8	3	5
Ravalli	48	23	25
Richland	15	7	8
Roosevelt	23	12	11
Rosebud	32	17	15
Sanders	22	8	14
Sheridan	10	5	5
Silver Bow	73	44	29
Stillwater	11	7	4
Sweet Grass	10	4	6
Teton	11	7	4
Toole	18	11	7
Treasure	2	2	—
Valley	15	7	8
Wheatland	7	5	2
Wibaux	2	2	—
NEBRASKA			
Adams	29	18	11
Antelope	11	6	5
Arthur	1	1	—
Banner	1	1	—
Blaine	1	1	—
Boone	10	6	4
Box Butte	14	4	10
Boyd	2	2	—
Brown	7	3	4
Buffalo	49	20	29
Burt	10	5	5
Butler	7	4	3
Cedar	9	4	5
Chase	8	2	6
Cherry	10	4	6
Cheyenne	5	4	1
Clay	9	4	5
Colfax	9	5	4
Cuming	8	4	4
Custer	7	6	1
Dawes	8	3	5
Dawson	53	17	36
NEBRASKA — Continued			
Deuel	5	4	1
Dixon	10	6	4
Dodge	19	16	3
Dundy	7	4	3
Fillmore	8	4	4
Franklin	3	3	—
Frontier	9	5	4
Furnas	15	8	7
Gage	16	9	7
Garden	10	5	5
Garfield	2	2	—
Gosper	5	4	1
Grant	1	1	—
Hall	28	22	6
Hamilton	13	6	7
Harlan	8	4	4
Hitchcock	9	4	5
Holt	10	4	6
Hooker	1	1	—
Jefferson	10	5	5
Johnson	6	2	4
Kearney	11	6	5
Keith	15	8	7
Keya Paha	1	1	—
Kimball	7	3	4
Knox	15	7	8
Lincoln	43	22	21
Logan	2	2	—
Loup	1	1	—
Madison	39	20	19
McPherson	1	1	—
Merrick	9	5	4
Morrill	8	3	5
Nance	9	5	4
Nemaha	9	3	6
Nuckolls	7	4	3
Otoe	16	8	8
Pawnee	4	3	1
Phelps	9	4	5
Pierce	8	4	4
Platte	25	22	3
Polk	12	6	6
Red Willow	6	4	2
Richardson	12	6	6
Rock	8	3	5
Saline	14	10	4
Saunders	23	11	12
Scotts Bluff	20	15	5
Seward	19	9	10
Sheridan	5	4	1
Sherman	3	2	1
Sioux	1	1	—
Stanton	8	7	1
Thayer	10	6	4
Thomas	1	1	—
Thurston	7	2	5
Valley	6	3	3
Wayne	5	4	1
Webster	9	6	3
York	19	9	10
NEVADA			
Carson City	106	77	29
NEVADA — Continued			
Churchill	41	34	7
Douglas	106	92	14
Elko	58	49	9
Esmeralda	15	11	4
Eureka	22	16	6
Humboldt	47	21	26
Lander	34	25	9
Lincoln	17	16	1
Lyon	76	51	25
Mineral	32	27	5
Pershing	17	12	5
Storey	27	24	3
White Pine	37	37	—
NEW HAMPSHIRE			
Belknap	18	9	9
NEW MEXICO			
Catron	10	5	5
Curry	17	14	3
Eddy	72	33	39
Lincoln	21	14	7
Luna	47	23	24
McKinley	51	37	14
Quay	8	7	1
Rio Arriba	29	27	2
Roosevelt	10	9	1
San Juan	78	64	14
Sierra	13	11	2
Socorro	11	9	2
Taos	19	15	4
Torrance	13	12	1
NEW YORK			
Allegany	8	4	4
Cattaraugus	58	39	19
Chenango	36	22	14
Clinton	42	33	9
Columbia	45	35	10
Cortland	45	29	16
Delaware	18	11	7
Greene	21	19	2
Jefferson	111	85	26
Lewis	23	17	6
Otsego	17	14	3
St. Lawrence	36	33	3
Steuben	41	24	17
Sullivan	50	34	16
Tompkins	39	29	10
Ulster	58	52	6
Wyoming	40	29	11
Yates	37	20	17
NORTH CAROLINA			
Alleghany	27	10	17
Anson	37	19	18
Ashe	29	16	13
Avery	27	22	5
Beaufort	63	37	26
Bertie	20	14	6
Bladen	60	38	22

Table 81. — Number of Full-time Law Enforcement Employees, Rural Counties, October 31, 1996 — Continued

County by State	Total police employees	Total officers	Total civilians
NORTH CAROLINA — Continued			
Camden	7	7	—
Carteret	78	36	42
Caswell	46	28	18
Cherokee	23	12	11
Chowan	30	12	18
Clay	18	9	9
Cleveland	98	61	37
Columbus	73	42	31
Dare	111	51	60
Duplin	67	40	27
Gates	4	4	—
Granville	38	24	14
Greene	24	21	3
Halifax	74	43	31
Harnett	101	63	38
Haywood	32	31	1
Henderson	111	85	26
Hertford	47	13	34
Hoke	52	47	5
Hyde	12	8	4
Iredell	109	91	18
Jackson	34	27	7
Jones	14	10	4
Lee	57	28	29
Lenoir	81	44	37
Macon	31	30	1
Martin	21	19	2
McDowell	51	37	14
Montgomery	41	25	16
Moore	86	51	35
Northampton	48	16	32
Pamlico	24	13	11
Pasquotank	28	24	4
Pender	52	33	19
Perquimans	9	8	1
Person	65	34	31
Polk	32	18	14
Richmond	49	31	18
Robeson	182	79	103
Rockingham	94	77	17
Rutherford	97	44	53
Sampson	64	45	19
Scotland	54	33	21
Stanly	46	34	12
Surry	66	47	19
Swain	23	10	13
Transylvania	50	34	16
Tyrrell	14	8	6
Vance	73	30	43
Warren	54	18	36
Washington	26	15	11
Watauga	41	26	15
Wilkes	80	50	30
Wilson	113	56	57
Yancey	15	7	8
NORTH DAKOTA			
Adams	4	3	1
Barnes	7	7	—
Benson	4	4	—
Billings	4	3	1
NORTH DAKOTA — Continued			
Bottineau	12	8	4
Bowman	1	1	—
Burke	4	4	—
Cavalier	9	5	4
Dickey	5	4	1
Divide	4	3	1
Dunn	4	3	1
Eddy	5	5	—
Emmons	3	3	—
Foster	3	2	1
Golden Valley	4	3	1
Grant	2	2	—
Griggs	2	2	—
Hettinger	3	3	—
Kidder	3	2	1
Lamoure	4	3	1
Logan	3	2	1
McHenry	6	5	1
McIntosh	3	3	—
McKenzie	8	5	3
McLean	23	22	1
Mercer	18	7	11
Mountrail	8	4	4
Nelson	5	4	1
Oliver	4	4	—
Pembina	20	14	6
Pierce	7	3	4
Ramsey	6	5	1
Ransom	5	5	—
Renville	5	5	—
Richland	17	9	8
Rolette	12	9	3
Sargent	4	3	1
Sheridan	1	1	—
Sioux	1	1	—
Slope	1	1	—
Stark	12	9	3
Steele	3	3	—
Stutsman	10	8	2
Towner	2	1	1
Traill	8	4	4
Walsh	14	8	6
Ward	40	17	23
Wells	3	3	—
Williams	27	22	5
OHIO			
Ashland	49	23	26
Champaign	35	21	14
Clinton	37	29	8
Coshocton	60	47	13
Darke	57	30	27
Defiance	26	21	5
Erie	68	30	38
Hardin	20	13	7
Harrison	10	10	—
Henry	20	17	3
Huron	37	30	7
Logan	55	25	30
Marion	59	39	20
Morrow	52	31	21
OHIO — Continued			
Muskingum	97	56	41
Noble	13	8	5
Ottawa	50	43	7
Preble	66	49	17
Ross	84	61	23
Scioto	50	36	14
Seneca	63	19	44
Shelby	60	34	26
Union	39	25	14
Van Wert	23	17	6
Williams	24	21	3
Wyandot	18	10	8
OKLAHOMA			
Adair	14	8	6
Alfalfa	8	5	3
Atoka	9	5	4
Beaver	9	5	4
Beckham	13	9	4
Blaine	11	7	4
Bryan	23	10	13
Caddo	18	18	—
Carter	42	11	31
Cherokee	18	14	4
Choctaw	12	5	7
Cimarron	8	4	4
Coal	10	5	5
Cotton	11	6	5
Craig	12	6	6
Custer	18	6	12
Delaware	20	12	8
Dewey	7	3	4
Ellis	8	4	4
Garvin	20	12	8
Grady	23	12	11
Grant	9	6	3
Greer	6	6	—
Harmon	2	2	—
Harper	6	3	3
Haskell	12	7	5
Hughes	12	6	6
Jackson	14	8	6
Jefferson	16	8	8
Johnston	10	5	5
Kay	27	12	15
Kingfisher	12	7	5
Kiowa	10	10	—
Latimer	12	9	3
Le Flore	20	9	11
Lincoln	17	10	7
Love	15	6	9
Major	8	4	4
Marshall	14	7	7
Mayes	20	17	3
McCurtain	26	16	10
McIntosh	13	8	5
Murray	9	4	5
Muskogee	18	14	4
Noble	11	11	—
Nowata	16	15	1
Okfuskee	12	8	4

Table 81. — Number of Full-time Law Enforcement Employees, Rural Counties, October 31, 1996 — Continued

County by State	Total police employees	Total officers	Total civilians
OKLAHOMA — Continued			
Okmulgee	20	18	2
Ottawa	22	12	10
Pawnee	16	10	6
Payne	25	13	12
Pittsburg	29	21	8
Pontotoc	16	9	7
Pushmataha	14	6	8
Roger Mills	13	13	—
Seminole	13	8	5
Stephens	19	11	8
Texas	15	7	8
Tillman	11	6	5
Washington	27	15	12
Washita	8	5	3
Woods	8	4	4
Woodward	15	10	5
OREGON			
Baker	11	7	4
Benton	34	29	5
Clatsop	24	20	4
Coos	46	29	17
Crook	13	9	4
Curry	23	14	9
Deschutes	68	54	14
Douglas	91	72	19
Gilliam	5	4	1
Grant	5	4	1
Harney	5	4	1
Hood River	27	14	13
Jefferson	19	14	5
Josephine	54	37	17
Klamath	31	24	7
Lake	6	6	—
Lincoln	27	22	5
Linn	79	53	26
Malheur	18	11	7
Morrow	18	11	7
Sherman	6	5	1
Tillamook	23	21	2
Umatilla	29	16	13
Umatilla Tribal	17	12	5
Union	10	9	1
Wallowa	14	5	9
Wasco	24	18	6
Wheeler	3	3	—
PENNSYLVANIA			
Clarion	8	8	—
Elk	3	2	1
Jefferson	5	5	—
Warren	45	32	13
SOUTH CAROLINA			
Abbeville	33	23	10
Allendale	10	9	1
Bamberg	16	10	6
Barnwell	30	22	8
Beaufort	162	150	12
Calhoun	12	11	1
Chester	34	30	4
SOUTH CAROLINA — Continued			
Chesterfield	35	24	11
Clarendon	54	26	28
Colleton	105	46	59
Darlington	40	37	3
Dillon	35	21	14
Fairfield	41	36	5
Georgetown	101	51	50
Greenwood	86	57	29
Hampton	26	13	13
Jasper	43	21	22
Kershaw	39	36	3
Lancaster	78	48	30
Laurens	68	36	32
Lee	25	23	2
Marion	26	21	5
Marlboro	23	20	3
McCormick	19	9	10
Newberry	42	29	13
Oconee	57	43	14
Orangeburg	74	59	15
Saluda	27	13	14
Union	29	25	4
Williamsburg	45	22	23
SOUTH DAKOTA			
Aurora	4	3	1
Beadle	16	5	11
Bennett	10	6	4
Brookings	16	8	8
Butte	5	4	1
Charles Mix	10	4	6
Clay	6	5	1
Corson	3	2	1
Davison	18	4	14
Day	6	3	3
Deuel	7	4	3
Douglas	2	2	—
Edmunds	6	4	2
Faulk	6	3	3
Grant	9	3	6
Harding	2	1	1
Hughes	21	6	15
Hyde	1	1	—
Jerauld	1	1	—
Kingsbury	3	2	1
Lake	6	5	1
Lawrence	32	10	22
Lyman	4	3	1
McCook	3	2	1
Meade	42	14	28
Miner	4	3	1
Perkins	2	2	—
Potter	8	3	5
Sanborn	3	2	1
Spink	14	9	5
Stanley	6	5	1
Sully	2	2	—
Yankton	7	6	1
TENNESSEE			
Bradley	98	84	14
TENNESSEE — Continued			
Chester	19	7	12
Coffee	47	46	1
Crockett	24	9	15
Fentress	19	9	10
Gibson	55	29	26
Greene	97	41	56
Hamblen	47	23	24
Henderson	27	16	11
Henry	50	47	3
Houston	17	8	9
Humphreys	15	8	7
Lawrence	40	25	15
Lincoln	45	16	29
Macon	29	16	13
Marshall	35	15	20
Maury	54	27	27
McMinn	49	23	26
Meigs	19	10	9
Monroe	31	31	—
Perry	13	8	5
Putnam	81	34	47
Stewart	14	9	5
Trousdale	15	7	8
Van Buren	11	6	5
Warren	50	35	15
Wayne	17	11	6
Weakley	31	16	15
White	27	24	3
TEXAS			
Anderson	48	20	28
Andrews	23	14	9
Angelina	73	41	32
Aransas	33	17	16
Armstrong	8	3	5
Atascosa	62	22	40
Austin	36	24	12
Bailey	9	4	5
Bandera	25	15	10
Baylor	9	4	5
Bee	32	16	16
Blanco	11	5	6
Borden	3	2	1
Bosque	21	9	12
Brewster	12	6	6
Briscoe	3	2	1
Brooks	25	12	13
Brown	38	19	19
Burleson	21	11	10
Burnet	49	28	21
Calhoun	36	18	18
Callahan	11	7	4
Camp	14	5	9
Carson	11	5	6
Cass	34	11	23
Castro	17	11	6
Cherokee	47	21	26
Childress	12	5	7
Clay	15	9	6
Cochran	14	8	6
Coke	5	4	1

Table 81. — Number of Full-time Law Enforcement Employees, Rural Counties, October 31, 1996 — Continued

County by State	Total police employees	Total officers	Total civilians
TEXAS — Continued			
Coleman	11	5	6
Collingsworth	11	7	4
Colorado	28	16	12
Comanche	18	9	9
Concho	7	3	4
Cooke	26	14	12
Cottle	4	2	2
Crane	11	7	4
Crockett	12	9	3
Crosby	16	7	9
Culberson	11	6	5
Dallam	9	4	5
Dawson	9	6	3
Deaf Smith	34	17	17
Delta	12	6	6
Dewitt	23	8	15
Dickens	6	3	3
Dimmit	22	11	11
Donley	6	5	1
Duval	27	15	12
Eastland	16	7	9
Edwards	11	5	6
Erath	39	20	19
Falls	9	4	5
Fannin	20	11	9
Fayette	33	16	17
Fisher	10	5	5
Floyd	12	6	6
Foard	5	3	2
Franklin	22	16	6
Freestone	21	14	7
Frio	18	9	9
Gaines	18	8	10
Garza	12	8	4
Gillespie	19	12	7
Glasscock	4	2	2
Goliad	23	8	15
Gonzales	29	17	12
Gray	28	13	15
Grimes	12	10	2
Hale	47	47	—
Hall	9	3	6
Hamilton	20	9	11
Hansford	8	3	5
Hardeman	8	4	4
Hartley	5	2	3
Haskell	6	3	3
Hemphill	14	9	5
Hill	32	16	16
Hockley	19	9	10
Hopkins	43	21	22
Houston	20	8	12
Howard	23	14	9
Hudspeth	30	8	22
Hutchinson	30	19	11
Irion	8	4	4
Jack	14	10	4
Jackson	23	12	11
Jasper	26	17	9
Jeff Davis	4	3	1
Jim Hogg	31	15	16
Jim Wells	25	16	9
TEXAS — Continued			
Jones	17	6	11
Karnes	15	8	7
Kendall	38	16	22
Kenedy	8	8	—
Kent	7	3	4
Kerr	57	28	29
Kimble	9	5	4
King	1	1	—
Kinney	14	4	10
Kleberg	39	28	11
Knox	9	4	5
Lamar	60	19	41
Lamb	14	8	6
Lampasas	22	11	11
La Salle	9	8	1
Lavaca	20	10	10
Lee	15	9	6
Leon	15	9	6
Limestone	38	18	20
Lipscomb	8	4	4
Live Oak	26	16	10
Llano	26	15	11
Loving	3	2	1
Lynn	12	6	6
Madison	20	9	11
Marion	11	10	1
Martin	7	3	4
Mason	3	1	2
Matagorda	66	45	21
Maverick	34	18	16
McCulloch	10	5	5
McMullen	4	3	1
Medina	28	16	12
Menard	8	4	4
Milam	25	11	14
Mills	9	5	4
Mitchell	10	4	6
Montague	19	8	11
Moore	24	11	13
Morris	20	7	13
Motley	2	2	—
Nacogdoches	57	26	31
Navarro	77	46	31
Newton	18	13	5
Nolan	19	11	8
Ochiltree	15	7	8
Oldham	10	5	5
Palo Pinto	45	20	25
Panola	33	26	7
Parmer	12	5	7
Pecos	21	18	3
Polk	56	29	27
Presidio	17	5	12
Rains	17	10	7
Reagan	10	6	4
Real	6	3	3
Red River	20	10	10
Reeves	33	14	19
Refugio	34	15	19
Roberts	4	3	1
Robertson	19	7	12
Runnels	16	8	8
TEXAS — Continued			
Rusk	50	26	24
Sabine	16	7	9
San Augustine	10	4	6
San Jacinto	25	14	11
San Saba	9	4	5
Schleicher	9	4	5
Scurry	17	7	10
Shackelford	13	4	9
Shelby	28	10	18
Sherman	9	4	5
Somervell	28	18	10
Starr	93	32	61
Stephens	10	5	5
Sterling	4	3	1
Stonewall	6	2	4
Sutton	14	5	9
Swisher	10	7	3
Terrell	5	3	2
Terry	15	7	8
Throckmorton	5	1	4
Titus	34	13	21
Trinity	13	8	5
Tyler	27	13	14
Upton	16	9	7
Uvalde	27	15	12
Val Verde	78	24	54
Van Zandt	48	23	25
Walker	62	23	39
Ward	29	14	15
Washington	45	32	13
Wharton	55	36	19
Wheeler	12	6	6
Wilbarger	18	8	10
Willacy	34	21	13
Winkler	28	9	19
Wise	56	29	27
Wood	47	22	25
Yoakum	19	9	10
Young	22	13	9
Zapata	44	26	18
Zavala	17	9	8
UTAH			
Beaver	17	12	5
Box Elder	33	23	10
Cache	64	45	19
Carbon	29	15	14
Daggett	6	5	1
Duchesne	20	19	1
Emery	33	28	5
Garfield	10	4	6
Grand	25	17	8
Iron	19	16	3
Juab	17	6	11
Kane	16	10	6
Millard	33	25	8
Morgan	8	7	1
Piute	4	3	1
Rich	8	3	5
San Juan	30	27	3
Sanpete	22	16	6

Table 81. — Number of Full-time Law Enforcement Employees, Rural Counties, October 31, 1996 — Continued

County by State	Total police employees	Total officers	Total civilians
UTAH — Continued			
Sevier	57	22	35
Summit	37	22	15
Tooele	56	22	34
Uintah	42	17	25
Wasatch	20	19	1
Washington	52	46	6
Wayne	5	4	1
VERMONT			
Lamoille	14	7	7
Orleans	7	4	3
Windham	9	9	—
VIRGINIA			
Accomack	46	43	3
Alleghany	32	29	3
Amelia	16	10	6
Appomattox	25	23	2
Augusta	87	75	12
Bath	20	20	—
Bland	20	13	7
Brunswick	29	21	8
Buchanan	45	38	7
Buckingham	16	12	4
Caroline	39	31	8
Carroll	38	30	8
Charlotte	22	21	1
Craig	11	6	5
Cumberland	14	9	5
Dickenson	36	32	4
Essex	17	17	—
Floyd	21	14	7
Franklin	70	56	14
Frederick	70	58	12
Giles	37	26	11
Grayson	27	21	6
Greensville	30	28	2
Halifax	62	44	18
Henry	100	89	11
Highland	16	11	5
King and Queen	12	6	6
King William	24	18	6
Lancaster	28	23	5
Lee	44	42	2
Louisa	33	22	11
Lunenburg	13	7	6
Madison	17	10	7
Mecklenburg	64	51	13
Middlesex	17	11	6
Montgomery	53	43	10
Nelson	22	21	1
Northampton	39	34	5
Northumberland	20	20	—
Nottoway	17	16	1
Orange	32	21	11
Page	25	18	7
Patrick	26	20	6
Prince Edward	18	18	—
Pulaski	67	55	12
Rappahannock	21	20	1
Richmond	14	8	6
Rockbridge	23	16	7
VIRGINIA — Continued			
Rockingham	42	33	9
Russell	62	42	20
Shenandoah	46	41	5
Smyth	41	41	—
Southampton	64	21	43
Surry	14	9	5
Sussex	35	33	2
Tazewell	53	45	8
Warren	62	61	1
Westmoreland	24	17	7
Wise	62	46	16
Wythe	52	39	13
WASHINGTON			
Adams	19	17	2
Asotin	13	11	2
Chelan	60	48	12
Clallam	46	35	11
Columbia	14	10	4
Cowlitz	53	46	7
Douglas	35	25	10
Ferry	11	9	2
Garfield	11	4	7
Grant	62	38	24
Grays Harbor	81	40	41
Jefferson	38	20	18
Kittitas	42	21	21
Lewis	61	46	15
Lincoln	15	13	2
Mason	68	38	30
Okanogan	37	32	5
Pend Oreille	26	14	12
San Juan	26	19	7
Skagit	98	49	49
Skamania	23	20	3
Wahkiakum	14	6	8
Walla Walla	43	19	24
Whitman	31	15	16
WEST VIRGINIA			
Barbour	10	5	5
Berkeley	36	27	9
Boone	20	18	2
Braxton	6	5	1
Calhoun	2	2	—
Clay	4	4	—
Doddridge	2	2	—
Fayette	31	29	2
Gilmer	4	4	—
Grant	9	6	3
Greenbrier	26	18	8
Hampshire	9	3	6
Hardy	6	5	1
Harrison	88	28	60
Jackson	21	12	9
Jefferson	15	12	3
Lewis	9	9	—
Lincoln	5	5	—
Logan	42	19	23
Marion	49	24	25
Mason	23	12	11
WEST VIRGINIA — Continued			
McDowell	13	12	1
Mercer	27	21	6
Mingo	39	14	25
Monongalia	54	24	30
Monroe	5	5	—
Morgan	9	8	1
Nicholas	19	14	5
Pendleton	5	2	3
Pleasants	10	6	4
Pocahontas	13	5	8
Preston	25	13	12
Raleigh	50	39	11
Randolph	16	6	10
Ritchie	7	2	5
Roane	6	6	—
Summers	3	2	1
Taylor	12	5	7
Tucker	9	4	5
Tyler	8	4	4
Upshur	13	7	6
Webster	4	4	—
Wetzel	10	6	4
Wirt	4	2	2
Wyoming	19	19	—
WISCONSIN			
Adams	46	43	3
Ashland	20	15	5
Barron	35	34	1
Bayfield	29	21	8
Buffalo	20	11	9
Clark	38	38	—
Columbia	61	29	32
Crawford	20	19	1
Dodge	74	40	34
Door	43	41	2
Dunn	32	20	12
Florence	12	12	—
Fond Du Lac	101	92	9
Forest	19	15	4
Grant	42	23	19
Green	43	34	9
Green Lake	29	17	12
Iowa	19	11	8
Iron	12	12	—
Jackson	30	20	10
Jefferson	110	87	23
Juneau	33	27	6
Kewaunee	29	26	3
Lafayette	21	13	8
Langlade	27	16	11
Lincoln	39	26	13
Manitowoc	98	53	45
Marinette	50	26	24
Marquette	27	26	1
Menominee	11	10	1
Menominee Tribal Pd	46	27	19
Monroe	42	40	2
Oconto	45	20	25
Oneida	51	28	23
Pepin	10	10	—

Table 81 — Number of Full-time Law Enforcement Employees, Rural Counties, October 31, 1996 — Continued

County by State	Total police employees	Total officers	Total civilians
WISCONSIN — Continued			
Polk	38	34	4
Portage	76	41	35
Price	23	18	5
Richland	29	16	13
Rusk	26	13	13
Sauk	77	60	17
Sawyer	28	25	3
Shawano	81	34	47
Taylor	28	17	11
Trempealeau	36	20	16
Vernon	23	23	—
Vilas	49	31	18
Walworth	199	76	123
Washburn	22	11	11
Waupaca	41	41	—
WISCONSIN — Continued			
Waushara	27	21	6
Wood	69	42	27
WYOMING			
Albany	20	18	2
Big Horn	16	8	8
Campbell	50	31	19
Carbon	20	13	7
Converse	17	9	8
Crook	12	6	6
Fremont	48	28	20
Goshen	9	7	2
Hot Springs	11	10	1
Johnson	7	6	1
WYOMING — Continued			
Lincoln	35	16	19
Niobrara	16	4	12
Park	34	27	7
Platte	7	6	1
Sheridan	27	13	14
Sublette	24	16	8
Sweetwater	51	31	20
Teton	26	13	13
Uinta	53	36	17
Washakie	13	7	6
Weston	9	6	3
OTHER AREAS			
Guam	439	315	124

SECTION VII

APPENDIX I

Methodology

The information compiled by UCR contributors is forwarded to the FBI either directly from local law enforcement agencies or through state-level UCR Programs in 44 states and the District of Columbia. Agencies submitting directly to the FBI are provided continuing guidance and support on an individual basis.

State-level UCR Programs are very effective intermediaries between local contributors and the FBI. Many of the Programs have mandatory reporting requirements and collect data beyond the national UCR scope to address crime problems germane to their particular locales. In most cases, these agencies are also able to provide more direct and frequent service to participating law enforcement agencies, to make information more readily available for use at the state level, and to contribute to more streamlined operations at the national level.

With the development of a state UCR Program, the FBI ceases direct collection of data from individual law enforcement agencies within the state. Instead, information from local agencies is forwarded to the national Program through the state data collection agency.

The conditions under which these systems are developed ensure consistency and comparability in the data submitted to the national Program, as well as provide for regular and timely reporting of national crime data. These conditions are (1) The state Program must conform to national Uniform Crime Reports' standards, definitions, and information requirements. The states are not, of course, prohibited from collecting other statistical data beyond the national requirements. (2) The state criminal justice agency must have a proven, effective, statewide Program and have instituted acceptable quality control procedures. (3) Coverage within the state by a state agency must be, at least, equal to that attained by the national Uniform Crime Reports. (4) The state agency must have adequate field staff assigned to conduct audits and to assist contributing agencies in record practices and crime reporting procedures. (5) The state agency must furnish to the FBI all of the detailed data regularly collected by the FBI in the form of duplicate returns, computer printouts, and/or magnetic tapes. (6) The state agency must have the proven capability (tested over a period of time) to supply all the statistical data required in time to meet national Uniform Crime Reports' publication deadlines.

To fulfill its responsibilities in connection with the UCR Program, the FBI continues to edit and review individual agency reports for both completeness and quality; has direct contact with individual contributors within the state when necessary in connection with crime reporting matters, coordinating such contact with the state agency; and upon request, conducts training programs within the state on law enforcement records and crime reporting procedures. Should circumstances develop whereby the state agency does not comply with the aforementioned requirements, the national Program may reinstitute a direct collection of Uniform Crime Reports from law enforcement agencies within the state.

Reporting Procedures

Based on records of all reports of crime received from victims, officers who discover infractions, or other sources, law enforcement agencies across the country tabulate the number of Crime Index or Part I offenses brought to their attention each month. Specifically, the crimes reported to the FBI are murder and nonnegligent manslaughter, forcible rape, robbery, aggravated assault, burglary, larceny-theft, motor vehicle theft, and arson.

Whenever complaints of crime are determined through investigation to be unfounded or false, they are eliminated from an agency's count. The number of "actual offenses known" is reported to the FBI regardless of whether anyone is arrested for the crime, stolen property is recovered, or prosecution is undertaken.

Another integral part of the monthly submission is the total number of actual Crime Index offenses cleared. Crimes are "cleared" in one of two ways: (1) at least one person is arrested, charged, and turned over to the court for prosecution; or (2) by exceptional means when some element beyond law enforcement control precludes the arrest of an offender. Law enforcement agencies also report the number of Index crime clearances which involve only offenders under the age of 18; the value of property stolen and recovered in connection with the offenses; and detailed information pertaining to criminal homicide and arson.

In addition to its primary collection of Crime Index (Part I) offenses, the UCR Program solicits monthly data on persons arrested for all crimes except traffic violations. The age, sex, and race of arrestees are reported by crime category, both Part I and Part II. Part II offenses include all crimes not classified as Part I.

Various data on law enforcement officers killed or assaulted are collected on a monthly basis. The number of full-time sworn and civilian personnel are reported as of October 31 each year.

Editing Procedures

Each report submitted to the UCR Program is thoroughly examined for arithmetical accuracy and for deviations which may indicate errors. To identify any unusual fluctuations in an agency's crime count, monthly reports are compared with previous submissions of the agency and with those for similar

agencies. Large variations in crime levels may indicate modified records procedures, incomplete reporting, or changes in the jurisdiction's geopolitical structure.

Data reliability is a high priority of the Program and noted deviations or arithmetical adjustments are brought to the attention of the state UCR Program or the submitting agency through correspondence. A standard procedure of the FBI is to study the monthly reports and to evaluate periodic trends prepared for individual reporting units. Any significant increase or decrease is made the subject of a special inquiry. When it is found that changes in crime reporting procedures or annexations are influencing the level of crime, the figures for specific crime categories, or if necessary, totals are excluded from trend tabulations.

To assist contributors in complying with UCR standards, the national Program provides training seminars and instructional materials in crime reporting procedures. Throughout the country, liaison with state Programs and law enforcement personnel is maintained, and training sessions are held to explain the purpose of the Program, the rules of uniform classification and scoring, and the methods of assembling the information for reporting. When an individual agency has specific problems in compiling its crime statistics and remedial efforts are unsuccessful, FBI Criminal Justice Information Services Division personnel may visit the contributor to aid in resolving the difficulties.

The *Uniform Crime Reporting Handbook*, which details procedures for classifying and scoring offenses, is supplied to all contributors as the basic resource document for preparing reports. Since a good records system is essential for accurate crime reporting, the FBI also furnishes the *Manual of Law Enforcement Records*.

To enhance communication among Program participants, letters to UCR contributors and State UCR Program "Bulletins" are utilized. They address Program policy, as well as present information and instructional material, and are produced as needed.

The final responsibility for data submissions rests with the individual contributing law enforcement agency. Although the Program makes every effort through its editing procedures, training practices, and correspondence to assure the validity of the data it receives, the statistics' accuracy depends primarily on the adherence of each contributor to the established standards of reporting. Deviations from these established standards which cannot be resolved by the national UCR Program may be brought to the attention of the Criminal Justice Information Systems Committees of the International Association of Chiefs of Police and the National Sheriffs' Association.

NIBRS Conversion

Several states provide their UCR data in the expanded NIBRS format. For presentation in this book, NIBRS data were converted to the historical summary UCR formats. The NIBRS data base was constructed to allow for such conversion so that UCR's long-running time series could continue.

Offense Estimation

Tables 1 through 5 and 7 of this publication contain statistics for the entire United States. Because not all law enforcement agencies provide data for complete reporting periods, estimated crime counts are included in these presentations. Offense estimation occurs within each of three areas: Metropolitan Statistical Areas (MSAs), cities outside MSAs, and rural counties. Using the known crime experiences of similar areas within a state, the estimates are computed by assigning the same proportional crime volumes to nonreporting agencies. The size of agency; type of jurisdiction, e.g., police department versus sheriff's office; and geographic location are considered in the estimation process.

Because of efforts to convert to the NIBRS in recent years, it has become necessary to estimate totals for some states. Also, the inability of some state UCR Programs to provide forcible rape figures in accordance with UCR guidelines and other problems at the state levels have required unique estimation procedures. A summary of state- and offense-specific estimation procedures are outlined below.

1985 through 1996 — The Illinois (1985-1996), Michigan, and Minnesota (1993 only) state UCR Programs were unable to provide forcible rape figures in accordance with UCR guidelines. The rape totals were estimated using national rates per 100,000 inhabitants within the eight population groups and assigning the forcible rape volumes proportionally to each state.

1988 and 1991 — Reporting problems at the state levels resulted in no usable data for Florida and Kentucky for 1988. In 1991, Iowa NIBRS conversion required estimation during the transition. State totals were estimated during these years by updating previous valid annual totals for individual jurisdictions, subdivided by population group. Percent changes for each offense within each population group of the geographic divisions in which the states reside were applied to the previous valid annual totals. The state totals were compiled from the sums of the population group estimates.

1993 — NIBRS conversion efforts resulted in estimations for Kansas and Illinois. Kansas totals were estimated by updating previous valid annual totals for individual jurisdictions, subdivided by population group. Percent changes for each offense within each population group of the West North Central Division were applied to the previous valid annual totals. The state totals were compiled from the sums of the population group estimates.

Since valid annual totals were available for approximately 60 Illinois agencies, those counts were maintained. The counts for the remaining jurisdictions were replaced with the most recent valid annual totals or were generated using standard estimation procedures. The results of all sources were then combined to arrive at the 1993 state total for Illinois.

1994 — State totals for Kansas and Illinois, both undergoing NIBRS conversion, were generated using only the valid crime rates for the geographic division in which the state resides. Within each population group, each state's offense totals were estimated based on the rate per 100,000 inhabitants within the remainder of the division. Montana state totals were estimated by the same method as were Kansas state totals in 1993.

1995 — The Kansas state-level UCR Program was able to provide valid 1994 state totals which were then updated using 1995 crime trends for the West North Central Division.

Concerning Illinois, valid Crime Index counts were available for most of the largest cities. For other agencies, the only available counts were generated without application of the UCR Hierarchy Rule. (The Hierarchy Rule requires that only the most serious offense in a multiple-offense criminal incident is counted.) To arrive at a state estimate comparable to the rest of the Nation, the total supplied by the Illinois State Program (which was inflated because of the nonapplication of the Hierarchy Rule) was reduced by the proportion of multiple offenses reported within single incidents in the available NIBRS data. Valid totals for the large cities were excluded from the reduction process. Montana state estimates were computed by updating the previous valid annual totals using the 1994 versus 1995 percent changes for the Mountain States.

1996 — Annual figures for Kansas were extrapolated from 1996 January-June state totals provided by the Kansas state-level UCR Program. The 1995 and 1996 percent changes within each geographic division were applied to valid 1995 state totals reported by Kentucky and Montana to generate 1996 state totals. For Florida, the state-level UCR Program was able to rpovide an aggregated state total; data received from 94 individual Florida agencies are shown in the 1996 jurisdictional figures presented in Tables 8 through 11. The 1996 Illinois state totals were estimated in the same manner as in 1995.

Crime Trends

Showing fluctuations from year to year, trend statistics offer the data user an added perspective from which to study crime. Percent change tabulations in this publication are computed only for reporting units which have provided comparable data for the periods under consideration. Exclusions from trend computations are made when figures from a reporting agency are not received for comparable timeframes or when it is ascertained that unusual fluctuations are due to such variables as improved records procedures, annexations, etc.

Care should be exercised in any direct comparison between data in this publication and those in prior issues of *Crime in the United States.* For example, upon receiving 1995 aggravated assault figures for the state of Kentucky, it was determined the 1994 aggravated assault figures previously submitted were not valid; therefore, the Kentucky aggravated assault figures were not included in Tables 12 through 15 of the 1995 edition. The 1994 estimates in certain offense categories were updated for both Kansas and Kentucky. Estimates in certain offense categories for Delaware were also updated for the year 1994. In addition, Montana figures for 1995 were updated to show the actual offense data which were received after publication of *Crime in the United States 1995.* These updates appear in the national trends.

Table Methodology

Although most law enforcement agencies submit crime reports to the UCR Program, data are sometimes not received for complete annual periods. To be included in this publication's Tables 8 through 11, showing specific jurisdictional statistics, figures for all 12 months of the current year must have been received at the FBI prior to established publication deadlines. Other tabular presentations are aggregated on varied levels of submission. With the exception of the tables which consist of estimates for the total United States population, each table in this publication shows the number of agencies reporting and the extent of population coverage.

Designed to assist the reader, this appendix explains the construction of many of this book's tabular presentations. The following key refers to the columnar headings used throughout the appendix.

Key:
- A) Column 1 shows the table numbers. Included are Tables 1 through 69, *Crime in the United States 1996.*
- B) Column 2 indicates the level of submission necessary for an agency's statistics to be included in a table.
- C) Column 3 explains how each table was constructed. Data adjustments, if any, are discussed along with various definitions of data aggregation.
- D) Column 4 contains general comments regarding the potential use and misuse of the statistics presented.

(1) Table	(2) Data Base	(3) Table Construction	(4) General Comments
1	All law enforcement agencies in the UCR Program (including those submitting less than 12 months in 1996).	The 1996 statistics are consistent with Table 2. Pre-1996 crime statistics may have been updated, and hence, may not be consistent with prior publications. Crime statistics include estimated offense totals for agencies submitting less than 12 months of offense reports for each year. Population statistics represent July 1 provisional estimations for each year except 1980 and 1990, which are Bureau of the Census decennial census data (see App. III). Crime volume statistics are rounded to the nearest 10 for violent crime and the nearest 100 for property crime. Percent changes and rates are computed prior to rounding.	Represents an estimation of national reported crime activity from 1977 to 1996.
2	All law enforcement agencies in the UCR Program (including those submitting less than 12 months in 1996).	Statistics are aggregated from individual state statistics as shown in Table 5. Crime statistics include estimated offense totals for agencies submitting less than 12 months of offense reports. Population statistics represent July 1, 1996, Bureau of the Census provisional estimates. See Appendix III for UCR population breakdowns.	Represents an estimation of national reported crime activity in 1996.
3	All law enforcement agencies in the UCR Program (including those submitting less than 12 months in 1996).	Regional offense distributions are computed from volume figures as shown in Table 4. Population distributions are based on July 1, 1996, Bureau of the Census provisional estimates (see App. III).	Represents the 1996 geographical distribution of estimated Crime Index offenses and population.
4	All law enforcement agencies in the UCR Program (including those submitting less than 12 months in 1996).	The 1996 statistics are aggregated from individual state statistics as shown in Table 5. Crime statistics include estimated offense totals for agencies submitting less than 12 months of offense reports for 1995 and 1996. Population statistics represent July 1 provisional estimates for both years (see App. III).	Represents an estimation of reported crime activity for Index offenses at the: 1. national level 2. regional level 3. division level 4. state level Any comparison of UCR statistics should take into consideration demographic factors.
5	All law enforcement agencies in the UCR Program (including those submitting less than 12 months in 1996).	Crime statistics include estimated offense totals for agencies submitting less than 12 months of offense reports. Population statistics represent 1996 estimates (see App. III). Statistics under the heading "Area Actually Reporting" represent reported offense totals for agencies submitting 12 months of offense reports and estimated totals for agencies submitting less than 12 but more than 2 months of offense reports. The statistics under the heading "Estimated Totals" represent the above plus estimated offense totals for agencies having less than 3 months of offense reports.	Represents an estimation of reported crime activity for Index offenses at the state level. Any comparison of UCR statistics should take into consideration demographic factors.
6	All law enforcement agencies in the UCR Program (including those submitting less than 12 months in 1996).	Statistics are published for all Metropolitan Statistical Areas (MSAs) having at least 75% reporting and for which the central city/cities submitted 12 months of data in 1996. Crime statistics include estimated offense totals for agencies submitting less than 12 months of offense statistics for 1996. Population statistics represent July 1, 1996, Bureau of the Census provisional estimates. The statistics under the heading "Area Actually Reporting" represent reported offense totals for agencies submitting all 12 months of offense reports plus estimated offense totals for agencies submitting less than 12 but more than 2 months of offense reports. The statistics under the heading "Estimated Total" represent the above plus the estimated offense totals for agencies submitting less than 3 months of offense reports. The tabular breakdowns are according to UCR definitions (see App. II).	Represents an estimation of the reported crime activity for Index offenses at individual MSA level. Any comparison of UCR statistics should take into consideration demographic factors.
7	All law enforcement agencies in the UCR Program (including those submitting less than 12 months in 1996).	Offense totals are for all Index offense categories other than aggravated assault. Crime statistics include estimated offense totals for agencies submitting less than 12 months of offense reports for each year.	Represents an estimation of national reported crime activity from 1992 to 1996. Aggravated assault is excluded from Table 7, because if money or property is taken in connection with an assault, the offense is robbery.

(1) Table	(2) Data Base	(3) Table Construction	(4) General Comments
8	All law enforcement agencies submitting complete reports for 12 months in 1996.	"Cities and Towns" are defined to be agencies in Population Groups I through V (see App. III). The agency populations are 1996 estimates for each agency (see App. III).	Represents reported crime activity of individual agencies in cities and towns 10,000 and over in population. Any comparison of UCR statistics should take into consideration demographic factors.
9	All university/college law enforcement agencies submitting complete reports for 12 months in 1996.	The 1994 student enrollment figures, which are provided by the U.S. Department of Education, are the most recent available. They include full- and part-time students. No adjustments to equate part-time enrollments into full-time equivalents have been made.	Represents reported crime from those individual university/college law enforcement agencies contributing to the UCR Program. These agencies are listed alphabetically by state. Any comparison of these UCR statistics should take into consideration size of enrollment, number of on-campus residents, and other demographic factors.
10	All law enforcement agencies submitting complete reports for 12 months in 1996.	"Suburban Counties" are defined as the areas covered by noncity agencies within an MSA (see App. III). Population estimates of suburban counties are as of July 1, 1996, (see App. III).	Represents crime reported to individual law enforcement agencies in suburban counties, i.e., the individual sheriff's office, county police department, highway patrol, and/or state police. These figures do not represent the county totals since they exclude city crime counts. Any comparison of UCR statistics should take into consideration demographic factors.
11	All law enforcement agencies submitting complete reports for 12 months in 1996.	"Rural Counties" are those outside MSAs and whose jurisdictions are not covered by city police agencies (see App. III). Population classifications of rural counties are based on 1996 estimates for individual agencies (see App. III).	Represents crime reported to individual rural county law enforcement agencies covering populations 25,000 and over, i.e., the individual sheriff's office, county police department, highway patrol, and/or state police. These figures do not represent the county totals since they exclude city crime counts. Any comparison of UCR statistics should take into consideration demographic factors.
12-15	All law enforcement agencies submitting complete reports for at least 6 common months in 1995 and 1996.	The 1996 crime trend statistics are 2-year comparisons based on 1996 reported crime activity. Only common reported months for individual agencies are included in 1996 trend calculations. Populations represent July 1, 1996, estimates for individual agencies. See Appendix III for UCR population breakdowns. Note that "Suburban and Nonsuburban Cities" are all municipal agencies other than central cities in MSAs.	Slight decrease in national coverage for Table 15 due to editing procedure and lower submission rate.
16-19	All law enforcement agencies submitting complete reports for 12 months in 1996.	The 1996 crime rates are the ratios of the aggregated 1996 crime volumes and the aggregated 1996 populations of the contributing agencies. Population statistics represent 1996 estimates for individual agencies. See Appendix III for UCR population breakdowns. Note that "Suburban and Nonsuburban Cities" are all municipal agencies other than central cities in MSAs.	The forcible rape figures furnished by the Illinois state-level UCR Program were not in accordance with national guidelines. For inclusion in these tables, the Illinois forcible rape figures were estimated by using the national rates for each population group applied to the population by group for Illinois agencies supplying all 12 months of data. Slight decrease in national coverage for Table 19 due to editing procedure and lower submission rate.
20	All law enforcement agencies submitting Supplementary Homicide Report (SHR) data in 1996.	The weapon totals are the aggregate for each murder victim recorded on the SHRs for calendar year 1996.	The SHR is the monthly report form concerning homicides. It details victim and offender characteristics, circumstances, weapons used, etc.
21, 22	All law enforcement agencies submitting complete reports for 12 months in 1996.	The weapon totals are aggregated 1996 totals. Population statistics represent 1996 estimates.	
23, 24	All law enforcement agencies submitting complete reports for at least 6 months in 1996.	Offense total and value lost total are computed for all Index offense categories other than aggravated assault. Percent distribution is based on offense total of each Index offense. Trend statistics are based on agencies with at least 6 common months complete for 1995 and 1996.	Aggravated assault is excluded from Table 23. For UCR Program purposes, the taking of money or property in connection with an assault is reported as robbery.
25-28	All law enforcement agencies submitting complete reports for at least 6 months in 1996.	The 1996 clearance rates are based on offense and clearance volume totals of the contributing agencies for 1996. Population statistics represent 1996 estimates. See Appendix III for UCR population breakdowns.	

(1) Table	(2) Data Base	(3) Table Construction	(4) General Comments
29	All law enforcement agencies in the UCR Program (including those submitting less than 12 months in 1996).	The arrest totals presented are national estimates based on the arrest statistics of all law enforcement agencies in the UCR Program (including those submitting less than 12 months). The "Total Estimated Arrests" statistic is the sum of estimated arrest volumes for each of the 29 offenses. Each individual arrest total is the sum of the estimated volumes within each of the eight population groups (see App. III). Each group's estimate is the reported volume (as shown in Table 26) divided by the percent of total group population reporting (according to 1996 Bureau of the Census provisional estimates; see App. III).	
30, 31	All law enforcement agencies submitting complete reports for 12 months in 1996.	The 1996 arrest rates are the ratios, per 100,000 inhabitants, of the aggregated 1996 reported arrest statistics and populations. The population statistics represent July 1, 1996, estimates. See Appendix III for UCR population classifications/ geographical configuration.	
32, 33	All law enforcement agencies submitting complete reports for 12 months in 1987 and 1996.	The arrest trends are the percentage differences between 1987 and 1996 arrest volumes aggregated from all common agencies. Population statistics represent July 1, 1996, estimates (see App. III).	
34, 35	All law enforcement agencies submitting complete reports for 12 months in 1992 and 1996.	The arrest trends are the percentage differences between 1992 and 1996 arrest volumes aggregated from common agencies. Population statistics represent 1996 estimates (see App. III).	
36, 37	All law enforcement agencies submitting complete reports for 12 months in 1995 and 1996.	The arrest trends are 2-year comparisons between 1995 and 1996 arrest volumes aggregated from common agencies. Population statistics represent 1996 estimates (see App. III).	
38-43	All law enforcement agencies submitting complete reports for 12 months in 1996.		Slight decrease in coverage for Table 43 due to editing procedure and lower submission of race data.
44, 45	All city law enforcement agencies submitting complete reports for 12 months in 1995 and 1996.	The 1996 city arrest trends represent the percentage differences between 1995 and 1996 arrest volumes aggregated from common city agencies. "City Agencies" are defined to be all agencies within Population Groups I-VI (see App. III).	
46-49	All city law enforcement agencies submitting complete reports for 12 months in 1995 and 1996.	"City Agencies" are defined as agencies within Population Groups I-VI (see App. III).	Slight decrease in coverage for Table 49 due to editing procedure and lower submission of race data.
50, 51	All suburban county law enforcement agencies submitting complete reports for 12 months in 1995 and 1996.	The 1996 suburban county arrest trends represent percentage differences between 1995 and 1996 volumes aggregated from contributing agencies. "Suburban Counties" are defined as the areas covered by noncity agencies within an MSA (see App. III).	
52-55	All suburban county law enforcement agencies submitting complete reports for 12 months in 1996.	"Suburban Counties" are defined as the areas covered by noncity agencies within an MSA (see App. III).	Slight decrease in coverage for Table 55 due to editing procedure and lower submission of race data.
56, 57	All rural county law enforcement agencies submitting complete reports for 12 months in 1995 and 1996.	The 1996 rural county arrest trends represent percentage differences between 1995 and 1996 volumes aggregated from contributing agencies. "Rural Counties" are defined as noncity agencies outside MSAs (see App. III).	
58-61	All rural county law enforcement agencies submitting complete reports for 12 months in 1996.	"Rural Counties" are defined as noncity agencies outside MSAs (see App. III).	Slight decrease in coverage for Table 61 due to editing procedure and lower submission of race data.

(1) Table	(2) Data Base	(3) Table Construction	(4) General Comments
62, 63	All suburban area law enforcement agencies submitting complete reports for 12 months in 1995 and 1996.	The 1996 suburban area arrest trends represent percentage differences between 1995 and 1996 arrest volumes aggregated from contributing agencies. "Suburban Area" is defined as cities with fewer than 50,000 inhabitants and all counties within MSAs (see App. III).	
64-67	All suburban area law enforcement agencies submitting complete reports for 12 months in 1996.	"Suburban Area" is defined as cities with fewer than 50,000 inhabitants and all counties within MSAs (see App. III).	Slight decrease in coverage for Table 67 due to editing procedure and lower submission of race data.
68	All law enforcement agencies submitting complete reports for 12 months in 1996.	Population statistics represent July 1, 1996, estimates for individual agencies. See Appendix III for definitions of the population classifications presented.	Data furnished are based upon individual state age definitions for juveniles
69	All law enforcement agencies submitting complete reports for 12 months in 1996.	Arrest totals are aggregated for individual agencies within each state. Population figures represent July 1, 1996, estimates (see App. III).	Any comparison of statistics should take into consideration variances in arrest practices, particularly for Part II crimes.

APPENDIX II

Offenses in Uniform Crime Reporting

Offenses in Uniform Crime Reporting are divided into two groups, Part I and Part II. Information on the volume of Part I offenses known to law enforcement, those cleared by arrest or exceptional means, and the number of persons arrested is reported monthly. Only arrest data are reported for Part II offenses.

The Part I offenses are:

Criminal homicide—a. Murder and nonnegligent manslaughter: the willful (nonnegligent) killing of one human being by another. Deaths caused by negligence, attempts to kill, assaults to kill, suicides, accidental deaths, and justifiable homicides are excluded. Justifiable homicides are limited to: (1) the killing of a felon by a law enforcement officer in the line of duty; and (2) the killing of a felon, during the commission of a felony, by a private citizen. b. Manslaughter by negligence: the killing of another person through gross negligence. Traffic fatalities are excluded. While manslaughter by negligence is a Part I crime, it is not included in the Crime Index.

Forcible rape—The carnal knowledge of a female forcibly and against her will. Included are rapes by force and attempts or assaults to rape. Statutory offenses (no force used — victim under age of consent) are excluded.

Robbery—The taking or attempting to take anything of value from the care, custody, or control of a person or persons by force or threat of force or violence and/or by putting the victim in fear.

Aggravated assault—An unlawful attack by one person upon another for the purpose of inflicting severe or aggravated bodily injury. This type of assault usually is accompanied by the use of a weapon or by means likely to produce death or great bodily harm. Simple assaults are excluded.

Burglary-breaking or entering—The unlawful entry of a structure to commit a felony or a theft. Attempted forcible entry is included.

Larceny-theft (except motor vehicle theft)—The unlawful taking, carrying, leading, or riding away of property from the possession or constructive possession of another. Examples are thefts of bicycles or automobile accessories, shoplifting, pocket-picking, or the stealing of any property or article which is not taken by force and violence or by fraud. Attempted larcenies are included. Embezzlement, confidence games, forgery, worthless checks, etc., are excluded.

Motor vehicle theft—The theft or attempted theft of a motor vehicle. A motor vehicle is self-propelled and runs on the surface and not on rails. Specifically excluded from this category are motorboats, construction equipment, airplanes, and farming equipment.

Arson—Any willful or malicious burning or attempt to burn, with or without intent to defraud, a dwelling house, public building, motor vehicle or aircraft, personal property of another, etc.

The Part II offenses are:

Other assaults (simple)—Assaults and attempted assaults where no weapon is used and which do not result in serious or aggravated injury to the victim.

Forgery and counterfeiting—Making, altering, uttering, or possessing, with intent to defraud, anything false in the semblance of that which is true. Attempts are included.

Fraud—Fraudulent conversion and obtaining money or property by false pretenses. Included are confidence games and bad checks, except forgeries and counterfeiting.

Embezzlement—Misappropriation or misapplication of money or property entrusted to one's care, custody, or control.

Stolen property; buying, receiving, possessing—Buying, receiving, and possessing stolen property, including attempts.

Vandalism—Willful or malicious destruction, injury, disfigurement, or defacement of any public or private property, real or personal, without consent of the owner or persons having custody or control.

Weapons; carrying, possessing, etc.—All violations of regulations or statutes controlling the carrying, using, possessing, furnishing, and manufacturing of deadly weapons or silencers. Included are attempts.

Prostitution and commercialized vice—Sex offenses of a commercialized nature, such as prostitution, keeping a bawdy house, procuring, or transporting women for immoral purposes. Attempts are included.

Sex offenses (except forcible rape, prostitution, and commercialized vice)—Statutory rape and offenses against chastity, common decency, morals, and the like. Attempts are included.

Drug abuse violations—State and/or local offenses relating to the unlawful possession, sale, use, growing, and manufacturing of narcotic drugs. The following drug categories are specified: opium or cocaine and their derivatives (morphine, heroin, codeine); marijuana; synthetic narcotics–manufactured narcotics that can cause true addiction (demerol, methadone); and dangerous nonnarcotic drugs (barbiturates, benzedrine).

Gambling—Promoting, permitting, or engaging in illegal gambling.

Offenses against the family and children—Nonsupport, neglect, desertion, or abuse of family and children.

Driving under the influence—Driving or operating any vehicle or common carrier while drunk or under the influence of liquor or narcotics.

Liquor laws—State and/or local liquor law violations, except "drunkenness" and "driving under the influence." Federal violations are excluded.

Drunkenness—Offenses relating to drunkenness or intoxication. Excluded is "driving under the influence."

Disorderly conduct—Breach of the peace.

Vagrancy—Vagabondage, begging, loitering, etc.

All other offenses—All violations of state and/or local laws, except those listed above and traffic offenses.

Suspicion—No specific offense; suspect released without formal charges being placed.

Curfew and loitering laws (persons under age 18)—Offenses relating to violations of local curfew or loitering ordinances where such laws exist.

Runaways (persons under age 18)—Limited to juveniles taken into protective custody under provisions of local statutes.

APPENDIX III

Uniform Crime Reporting Area Definitions

The presentation of statistics by reporting area facilitates analyzing local crime counts in conjunction with those for areas of similar geographical location or population size. Geographically, the United States is divisible by regions, divisions, and states. Further breakdowns rely on population figures and proximity to metropolitan areas. As a general rule, sheriffs, county police, and state police report crimes committed within the limits of counties but outside cities, while local police report crimes committed within city limits.

Community Types

UCR data are often presented in aggregations representing three types of communities:

1. Metropolitan Statistical Areas (MSAs)—Each MSA includes a central city of at least 50,000 people or an urbanized area of at least 50,000. The county containing the central city and other contiguous counties having strong economic and social ties to the central city and county are also included. Counties in an MSA are designated "suburban" for UCR purposes. An MSA may cross state lines. The MSA concept facilitates the analysis and presentation of uniform statistical data on metropolitan areas by establishing reporting units which represent major population centers. Due to changes in the geographic composition of MSAs, no year-to-year comparisons of data for those areas should be attempted.

New England MSAs are comprised of cities and towns instead of counties. In this publication's tabular presentations, New England cities and towns are assigned to the proper MSAs. Some counties, however, have both suburban and rural portions. Data for state police and sheriffs in those jurisdictions are included in statistics for the rural areas.

MSAs made up approximately 80 percent of the total United States population in 1996. Some presentations in this book refer to "suburban area." A suburban area includes cities with less than 50,000 inhabitants in addition to counties (unincorporated areas) within the MSA. The central cities are, of course, excluded. The concept of suburban area is especially important because of the particular crime conditions which exist in the communities surrounding the Nation's largest cities.

2. Cities Outside MSAs—Cities outside MSAs are mostly incorporated. They comprised 8 percent of the 1996 population of the United States.

3. Rural Counties Outside MSAs—Rural counties are comprised of mostly unincorporated areas. Law enforcement agencies in rural counties cover areas that are not under the jurisdiction of city police departments. Rural county law enforcement agencies served 12 percent of the national population in 1996.

The following is an illustration of the community types:

	MSA	NON-MSA
CITIES	CENTRAL CITIES 50,000 AND OVER	CITIES OUTSIDE METROPOLITAN AREAS
	SUBURBAN CITIES	
COUNTIES (including unincorporated areas)	SUBURBAN COUNTIES	RURAL COUNTIES

Population Groups

The population group classifications used by the UCR Program are:

Population Group	*Political Label*	*Population Range*
I	City	250,000 and over
II	City	100,000 to 249,999
III	City	50,000 to 99,999
IV	City	25,000 to 49,999
V	City	10,000 to 24,999
VI	City[1]	Less than 10,000
VII (Rural County)	County[2]	N/A
IX (Suburban County)	County[2]	N/A

[1] Includes universities and colleges to which no population is attributed.
[2] Includes state police to which no population is attributed.

The major source of UCR data is the individual law enforcement agency. The number of agencies included in each population group will vary slightly from year to year due to population growth, geopolitical consolidation, municipal incorporation, etc. Population figures for individual jurisdictions are estimated by the UCR Program in noncensus years. In this edition, the state and national population figures used are 1996 Bureau of the Census provisional estimates. Population figures for individual jurisdictions were updated by applying 1996 state growth rates to 1995 city and county estimates. The estimate of United States population showed a 1-percent increase from 1995 to 1996.

The following table shows the number of UCR contributing agencies within each population group for 1996.

Population Group	*Number of Agencies*	*Population Covered*
I	65	47,046,340
II	152	22,288,174
III	384	26,154,354
IV	731	25,304,786
V	1,793	28,207,132
VI[1]	8,008	25,696,924
VIII (Rural County)[2]	3,627	32,113,297
IX (Suburban County)[2]	2,038	58,472,993
Total	16,798	265,284,000

[1] Includes universities and colleges to which no population is attributed.
[2] Includes state police to which no population is attributed.

Regions and Divisions

As shown in the accompanying map, the United States is comprised of four regions: the Northeastern States, the Midwestern States, the Southern States, and the Western States. These regions are further divided into nine divisions. The following table delineates the regional, divisional, and state configuration of the country.

NORTHEASTERN STATES

New England
- Connecticut
- Maine
- Massachusetts
- New Hampshire
- Rhode Island
- Vermont

Middle Atlantic
- New Jersey
- New York
- Pennsylvania

MIDWESTERN STATES

East North Central
- Illinois
- Indiana
- Michigan
- Ohio
- Wisconsin

West North Central
- Iowa
- Kansas
- Minnesota
- Missouri
- Nebraska
- North Dakota
- South Dakota

SOUTHERN STATES

South Atlantic
- Delaware
- District of Columbia
- Florida
- Georgia
- Maryland
- North Carolina
- South Carolina
- Virginia
- West Virginia

East South Central
- Alabama
- Kentucky
- Mississippi
- Tennessee

West South Central
- Arkansas
- Louisiana
- Oklahoma
- Texas

WESTERN STATES

Mountain
- Arizona
- Colorado
- Idaho
- Montana
- Nevada
- New Mexico
- Utah
- Wyoming

Pacific
- Alaska
- California
- Hawaii
- Oregon
- Washington

REGIONS AND DIVISIONS OF THE UNITED STATES
1996

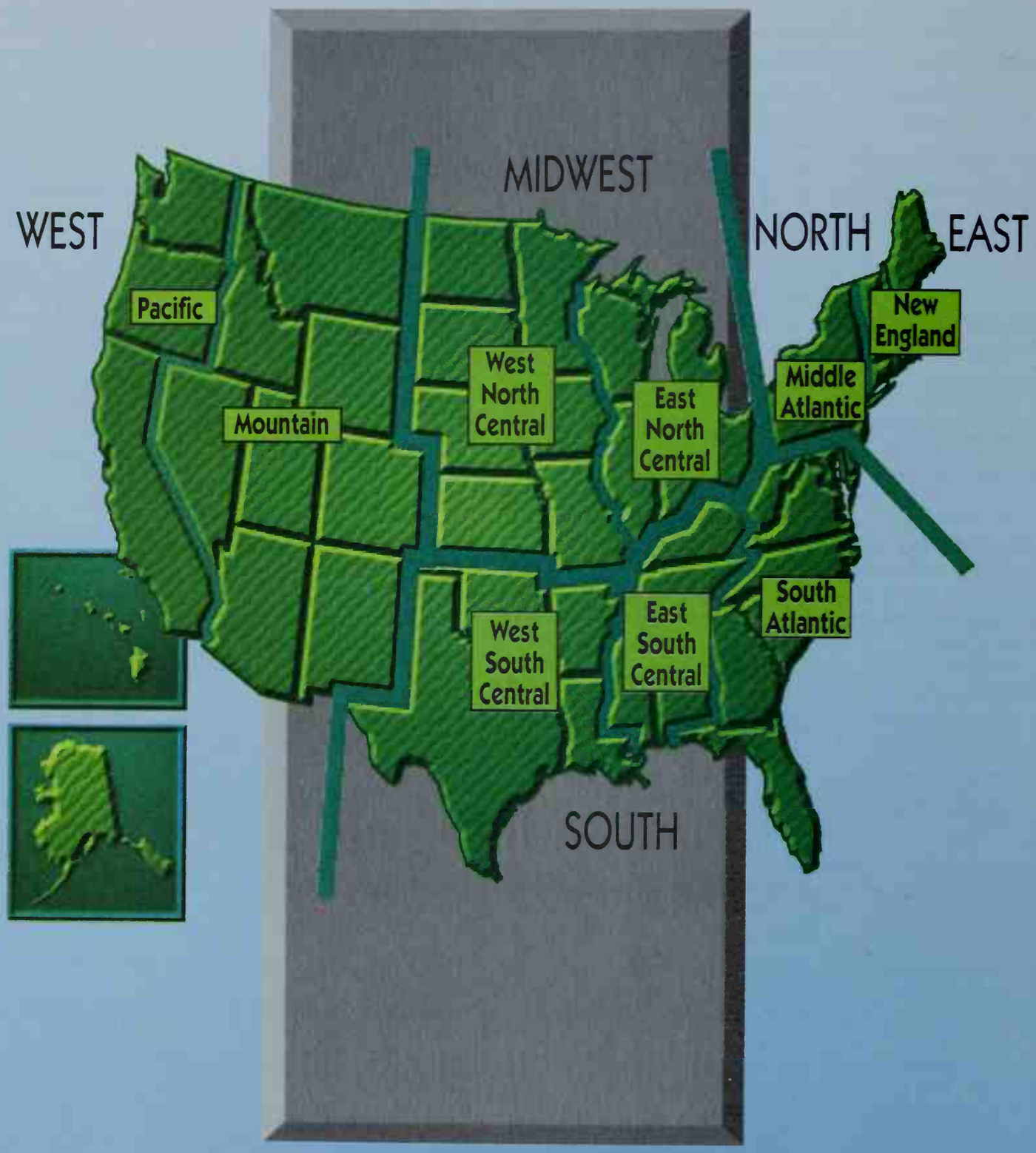

APPENDIX IV

The Nation's Two Crime Measures

The U.S. Department of Justice administers two statistical programs to measure the magnitude, nature, and impact of crime in the Nation: the Uniform Crime Reporting (UCR) Program and the National Crime Victimization Survey (NCVS). Each of these programs produces valuable information about aspects of the Nation's crime problem. Because the UCR and NCVS programs are conducted for different purposes, use different methods, and focus on somewhat different aspects of crime, the information they produce together provides a more comprehensive panorama of the Nation's crime problem than either could produce alone.

Uniform Crime Reports

The FBI's UCR Program, which began in 1929, collects information on the following crimes reported to law enforcement authorities: homicide, forcible rape, robbery, aggravated assault, burglary, larceny-theft, motor vehicle theft, and arson. Arrests are reported for 21 additional crime categories.

The UCR data are compiled from monthly law enforcement reports or individual crime incident records transmitted directly to the FBI or to centralized state agencies that then report to the FBI. Each report submitted to the UCR Program is examined thoroughly for reasonableness, accuracy, and deviations that may indicate errors. Large variations in crime levels may indicate modified records procedures, incomplete reporting, or changes in a jurisdiction's boundaries. To identify any unusual fluctuations in an agency's crime counts, monthly reports are compared with previous submissions of the agency and with those for similar agencies.

In 1996, law enforcement agencies active in the UCR Program represented approximately 252 million United States inhabitants— 95 percent of the total population.

The UCR Program provides crime counts for the Nation as a whole, as well as for regions, states, counties, cities, and towns. This permits studies among neighboring jurisdictions and among those with similar populations and other common characteristics.

UCR findings for each calendar year are published in a preliminary release in the spring, followed by a detailed annual report, *Crime in the United States*, issued in the following calendar year. In addition to crime counts and trends, this report includes data on crimes cleared, persons arrested (age, sex, and race), law enforcement personnel (including the number of sworn officers killed or assaulted), and the characteristics of homicides (including age, sex, and race of victims and offenders, victim-offender relationships, weapons used, and circumstances surrounding the homicides). Other special reports are also available from the UCR Program.

Following a 5-year redesign effort, the UCR Program is currently being converted to the more comprehensive and detailed National Incident-Based Reporting System (NIBRS). NIBRS will provide detailed information about each criminal incident in 22 broad categories of offenses.

National Crime Victimization Survey

The Bureau of Justice Statistics' NCVS, which began in 1973, provides a detailed picture of crime incidents, victims, and trends. After a substantial period of research, in 1993 the survey completed an intensive methodological redesign. The redesign was undertaken to improve the questions used to uncover crime, update the survey methods, and broaden the scope of crimes measured. The redesigned survey collects detailed information on the frequency and nature of the crimes of rape, sexual assault, personal robbery, aggravated and simple assault, household burglary, theft, and motor vehicle theft. It does not measure homicide or commercial crimes (such as burglaries of stores).

U.S. Census Bureau personnel interview all household members at least 12 years old in a nationally representative sample of approximately 49,000 households (about 101,000 persons). Households stay in the sample for 3 years and are interviewed at 6-month intervals. New households rotate into the sample on an ongoing basis.

The NCVS collects information on crimes suffered by individuals and households, whether or not those crimes were reported to law enforcement. It estimates the proportion of each crime type reported to law enforcement, and it summarizes the reasons that victims give for reporting or not reporting.

The survey provides information about victims (age, sex, race, ethnicity, marital status, income, and educational level), offenders (sex, race, approximate age, and victim-offender relationship), and the crimes (time and place of occurrence, use of weapons, nature of injury, and economic consequences). Questions also cover the experiences of victims with the criminal justice system, self-protective measures used by victims, and possible substance abuse by offenders. Supplements are added periodically to the survey to obtain detailed information on topics like school crime.

The first data from the redesigned NCVS were published in a BJS bulletin in June 1995. BJS publication of NCVS data includes *Criminal Victimization in the United States*, an annual report that covers the broad range of detailed information collected by the NCVS. BJS publishes detailed reports on topics such as crime against women, urban crime, and gun use in crime. The NCVS data files are archived at the National Archive of Criminal Justice Data at the University of Michigan to enable researchers to perform independent analysis.

Comparing UCR and NCVS

Because the NCVS was designed to complement the UCR Program, the two programs share many similarities. As much as their different collection methods permit, the two measure the same subset of serious crimes, defined alike. Both programs cover rape, robbery, aggravated assault, burglary, theft, and motor vehicle theft. Rape, robbery, theft, and motor vehicle theft

are defined virtually identically by both the UCR and NCVS. (While rape is defined analogously, the UCR Crime Index measures the crime against women only, and the NCVS measures it against both sexes.)

There are also significant differences between the two programs. First, the two programs were created to serve different purposes. The UCR Program's primary objective is to provide a reliable set of criminal justice statistics for law enforcement administration, operation, and management. The NCVS was established to provide previously unavailable information about crime (including crime not reported to police), victims, and offenders.

Second, the two programs measure an overlapping but nonidentical set of crimes. The NCVS includes crimes both reported and not reported to law enforcement. The NCVS excludes, but the UCR includes, homicide, arson, commercial crimes, and crimes against children under age 12. The UCR captures crimes reported to law enforcement, but it excludes simple assaults and sexual assaults other than forcible rape from the Crime Index.

Third, because of methodology, the NCVS and UCR definitions of some crimes differ. For example, the UCR defines burglary as the unlawful entry or attempted entry of a structure to commit a felony or theft. The NCVS, not wanting to ask victims to ascertain offender motives, defines burglary as the entry or attempted entry of a residence by a person who had no right to be there.

Fourth, for property crimes (burglary, theft, and motor vehicle theft), the two programs calculate crime rates using different bases. The UCR rates for these crimes are per-capita (number of crimes per 100,000 persons), whereas the NCVS rates for these crimes are per-household (number of crimes per 1,000 households). Because the number of households may not grow at the same rate each year as the total population, trend data for rates of property crimes measured by the two programs may not be comparable.

In addition, some differences in the data from the two programs may result from sampling variation in the NCVS and from estimating for nonresponse in the UCR. The NCVS estimates are derived from interviewing a sample and are therefore subject to a margin of error. Rigorous statistical methods are used to calculate confidence intervals around all survey estimates. Trend data in NCVS reports are described as genuine only if there is at least a 90 percent certainty that the measured changes are not the result of sampling variation. The UCR data are based on the actual counts of offenses reported by law enforcement jurisdictions. In some circumstances, UCR data are estimated for nonparticipating jurisdictions or those reporting partial data.

Each program has unique strengths. The UCR provides a measure of the number of crimes reported to law enforcement agencies throughout the country. The UCR's Supplementary Homicide Reports provide the most reliable, timely data on the extent and nature of homicides in the Nation. The NCVS is the primary source of information on the characteristics of criminal victimization and on the number and types of crimes not reported to law enforcement authorities.

By understanding the strengths and limitations of each program, it is possible to use the UCR and NCVS to achieve a greater understanding of crime trends and the nature of crime in the United States. For example, changes in police procedures, shifting attitudes towards crime and police, and other societal changes can affect the extent to which people report and law enforcement agencies record crime. NCVS and UCR data can be used in concert to explore why trends in reported and police-recorded crime may differ.

Apparent discrepancies between statistics from the two programs can usually be accounted for by their definitional and procedural differences or resolved by comparing NCVS sampling variations (confidence intervals) of those crimes said to have been reported to police with UCR statistics.

For most types of crimes measured by both the UCR and NCVS, analysts familiar with the programs can exclude from analysis those aspects of crime not common to both. Resulting long-term trend lines can be brought into close concordance. The impact of such adjustments is most striking for robbery, burglary, and motor vehicle theft, whose definitions most closely coincide.

With robbery, annual victimization rates based only on NCVS robberies reported to the police are possible. It is also possible to remove from analysis UCR robberies of commercial establishments such as gas stations, convenience stores, and banks. When the resulting NCVS police-reported robbery rates are compared to UCR non-commercial robbery rates, the results reveal closely corresponding long-term trends.

APPENDIX V

Directory of State Uniform Crime Reporting Programs

Alabama	Alabama Criminal Justice Information Center Suite 350 770 Washington Avenue Montgomery, Alabama 36130 (334) 242-4900
Alaska	Uniform Crime Reporting Section Department of Public Safety Information System 5700 East Tudor Road Anchorage, Alaska 99507 (907) 269-5708
American Samoa	Department of Public Safety Post Office Box 1086 Pago Pago American Samoa 96799 (684) 633-1111
Arizona	Uniform Crime Reporting Program Arizona Department of Public Safety Post Office Box 6638 Phoenix, Arizona 85005-6638 (602) 223-2263
Arkansas	Arkansas Crime Information Center One Capitol Mall, 4D-200 Little Rock, Arkansas 72201 (501) 682-2222
California	Criminal Justice Statistics Center Department of Justice Post Office Box 903427 Sacramento, California 94203-4270 (916) 227-3470
Colorado	Uniform Crime Reporting Colorado Bureau of Investigation Suite 3000 690 Kipling Street Denver, Colorado 80215 (303) 239-4300
Connecticut	Uniform Crime Reporting Program Post Office Box 2794 Middletown, Connecticut 06457-9294 (860) 685-8030

Delaware	State Bureau of Identification Post Office Box 430 Dover, Delaware 19903 (302) 739-5875
District of Columbia	Information Services Division Metropolitan Police Department Room 5054 300 Indiana Avenue, Northwest Washington, D.C. 20001 (202) 727-4301
Florida	Uniform Crime Reports Section Florida Crime Information Center Bureau Post Office Box 1489 Tallahassee, Florida 32302-1489 (904) 487-1179
Georgia	Georgia Crime Information Center Georgia Bureau of Investigation Post Office Box 370748 Decatur, Georgia 30037-0748 (404) 244-2840
Guam	Guam Police Department Planning, Research and Development 23909 GMF Barrigada, Guam 96921 (671) 472-8911 x 418
Hawaii	Crime Prevention and Justice Assistance Division Department of the Attorney General 1st Floor 425 Queen Street Honolulu, Hawaii 96813 (808) 586-1416
Idaho	Criminal Identification Bureau Department of Law Enforcement Post Office Box 700 Meridian, Idaho 83680 (208) 884-7156
Illinois	Uniform Crime Reporting Program Crime Studies Section Illinois State Police Post Office Box 3677 Springfield, Illinois 62708-3677 (217) 782-5791
Iowa	Iowa Department of Public Safety Wallace State Office Building East Ninth and Grand Des Moines, Iowa 50319 (515) 281-8494

Kansas	Kansas Bureau of Investigation 1620 Southwest Tyler Street Topeka, Kansas 66612 (913) 296-8200
Kentucky	Information Services Branch Kentucky State Police 1250 Louisville Road Frankfort, Kentucky 40601 (502) 227-8783
Louisiana	Louisiana Commission on Law Enforcement Room 708 1885 Wooddale Boulevard Baton Rouge, Louisiana 70806 (504) 925-4847
Maine	Records Management Services Uniform Crime Division Department of Public Safety Maine State Police 36 Hospital Street Augusta, Maine 04333-0042 (207) 624-7004
Maryland	Central Records Division Maryland State Police Department 1711 Belmont Avenue Baltimore, Maryland 21244 (410) 298-3883
Massachusetts	Crime Reporting Unit Massachusetts State Police 470 Worcester Road Framingham, Massachusetts 01701 (508) 820-2110
Michigan	Central Records Division Uniform Crime Reporting Section Michigan State Police 7150 Harris Drive Lansing, Michigan 48913 (517) 322-1150
Minnesota	Bureau of Criminal Apprehension Minnesota Department of Public Safety Criminal Justice Information Systems 1246 University Avenue St. Paul, Minnesota 55104 (612) 642-0670
Montana	Montana Board of Crime Control 303 North Roberts Helena, Montana 59620-1408 (406) 444-2077

Nebraska	Uniform Crime Reporting Section The Nebraska Commission on Law Enforcement and Criminal Justice Post Office Box 94946 Lincoln, Nebraska 68509 (402) 471-2194
Nevada	Criminal Information Services Nevada Highway Patrol 555 Wright Way Carson City, Nevada 89711 (702) 687-5713
New Hampshire	Uniform Crime Reporting Unit New Hampshire Department of Public Safety Division of State Police 10 Hazen Drive Concord, New Hampshire 03305 (603) 271-2509
New Jersey	Uniform Crime Reporting Division of State Police Post Office Box 7068 West Trenton, New Jersey 08628-0068 (609) 882-2000 x 2392
New York	Statistical Services New York State Division of Criminal Justice Services Executive Park Tower Stuyvesant Plaza 3764 Albany, New York 12203 (518) 457-8381
North Carolina	Crime Reporting and Field Services Division of Criminal Information State Bureau of Investigation 407 North Blount Street Raleigh, North Carolina 27601 (919) 733-3171
North Dakota	Information Services Section Bureau of Criminal Investigation Attorney General's Office Post Office Box 1054 Bismarck, North Dakota 58502 (701) 328-5500
Oklahoma	Uniform Crime Reporting Section Oklahoma State Bureau of Investigation Suite 300 6600 North Harvey Oklahoma City, Oklahoma 73116 (405) 848-6724
Oregon	Law Enforcement Data Systems Division Oregon Department of State Police 400 Public Service Building Salem, Oregon 97310 (503) 378-3057

Pennsylvania	Bureau of Research and Development Pennsylvania State Police 1800 Elmerton Avenue Harrisburg, Pennsylvania 17110 (717) 783-5536
Puerto Rico	Puerto Rico Police Post Office Box 70166 San Juan, Puerto Rico 00936-8166 (787) 793-1234 x 3113
Rhode Island	Rhode Island State Police 311 Danielson Pike North Scituate, Rhode Island 02857 (401) 444-1121
South Carolina	South Carolina Law Enforcement Division Post Office Box 21398 Columbia, South Carolina 29221-1398 (803) 896-7162
South Dakota	South Dakota Statistical Analysis Center 500 East Capitol Avenue Pierre, South Dakota 57501-5070 (605) 773-6310
Texas	Uniform Crime Reporting Crime Information Bureau Texas Department of Public Safety Post Office Box 4143 Austin, Texas 78765-9968 (512) 424-2091
Utah	Data Collection and Analysis Bureau of Criminal Identification Utah Department of Public Safety 4501 South 2700 West Box 148280 Salt Lake City, Utah 84114-8280 (801) 965-4445
Vermont	Vermont Crime Information Center 103 South Main Street Waterbury, Vermont 05671-2101 (802) 244-8786
Virginia	Records Management Division Department of State Police Post Office Box 27472 Richmond, Virginia 23261-7472 (804) 674-2023
Virgin Islands	Records Bureau Virgin Islands Police Department 2nd Floor Nisky Center Saint Thomas, Virgin Islands 00802 (809) 774-2211 x 206

Washington	Uniform Crime Reporting Program Washington Association of Sheriffs and Police Chiefs Post Office Box 826 Olympia, Washington 98507 (360) 586-3221
West Virginia	Uniform Crime Reporting Program West Virginia State Police 725 Jefferson Road South Charleston, West Virginia 25309 (304) 746-2159
Wisconsin	Office of Justice Assistance 2nd Floor 222 State Street Madison, Wisconsin 53702 (608) 266-3323
Wyoming	Uniform Crime Reporting Criminal Records Section Division of Criminal Investigation 316 West 22nd Street Cheyenne, Wyoming 82002 (307) 777-7625

APPENDIX VI

National Uniform Crime Reporting Program Directory

Administration ..... (304) 625-3691
Program administration; management; policy

Information Dissemination ..... (304) 625-4995
Requests for published and unpublished data; printouts, magnetic tapes, books

Training/Education ..... (304) 625-2821
Requests for training of law enforcement; information on police reporting systems; technical assistance

Statistical Processing ..... (304) 625-4830
Processing of summary and incident-based reports from data contributors; reporting problems; requests for reporting forms; data processing; data quality
Statistical models; special studies and analyses; crime forecasting

Send correspondence to: Federal Bureau of Investigation
Criminal Justice Information
Services Division
Attention: Uniform Crime Reports
1000 Custer Hollow Road
Clarksburg, West Virginia 26306

APPENDIX VII

Uniform Crime Reporting Publications List

Crime in the United States (annual)

Law Enforcement Officers Killed and Assaulted (annual)

Hate Crime Statistics (annual)

Killed in the Line of Duty: A Study of Selected Felonious Killings of Law Enforcement Officers (special report)

Uniform Crime Reports: Their Proper Use (brochure)

National Incident-Based Reporting ystem (brochure)

UCR Preliminary Release, January-June

UCR Preliminary Annual Report

Uniform Crime Reporting Handbook:
- Summary System
- National Incident-Based Reporting System (NIBRS)

NIBRS:
- Volume 1—*Data Collection Guidelines*
- Volume 2—*Data Submission Specifications*
- Volume 3—*Approaches to Implementing an Incident-Based Reporting (IBR) System*
- Volume 4—*Error Message Manual*
- *Supplemental Guidelines for Federal Participation*

Manual of Law Enforcement Records

Hate Crime:
- *Hate Crime Data Collection Guidelines*
- *Training Guide for Hate Crime Data Collection*
- *Hate Crime Magnetic Media Specifications for Tapes and Diskettes*
- *Hate Crime Statistics, 1990: A Resource Book*

Age-Specific Arrest Rates and Race-Specific Arrest Rates for Selected Offenses

Periodic Press Releases:
- *Crime Trends*
- *Law Enforcement Officers Killed*
- *Hate Crime*

Evaluation Form For
Crime in the United States - 1996

1. For what purpose did you use this issue of *Crime in the United States?*

2. Was the publication adequate for that purpose?

   ____ Quite adequate ____ Somewhat adequate ____ Quite inadequate
   ____ Adequate ____ Not Adequate

3. Are there presentations not included that you would find particularly useful?

4. What changes, if any, would you recommend for subsequent issues?

5. Can you point out specific table notes or presentations which are not clear or additional terms which need to be defined?

6. In what capacity did you use *Crime in the United States?*

   ____ Criminal justice/law enforcement agency employee *(specify functional area)*
   ____ Other government employee
   ____ Private citizen
   ____ Educator
   ____ Researcher
   ____ Student
   ____ Legislator
   ____ Media
   ____ Other *(specify)*

7. Add any additional comments you care to make.

OPTIONAL

Name		Telephone ( )
Number and street		
City	State	Zip Code

— — — –(Fold here)– — — —

U.S. Department of Justice
Federal Bureau of Investigation
Washington, D.C. 20535

PLACE
STAMP
HERE

Uniform Crime Reports
Federal Bureau of Investigation
1000 Custer Hollow Road
Clarksburg, West Virginia 26306

— — — –(Fold here)– — — —

U.S. Department of Justice
Federal Bureau of Investigation
Uniform Crime Reports

1000 Custer Hollow Road
Clarksburg, WV 26306

Official Business
Penalty for Private Use $300

Address Correction Requested

PRESORTED
FIRST-CLASS MAIL
POSTAGE & FEES PAID
Federal Bureau of Investigation
Permit No. G-168

ISBN 0-16-049217-3